

# MAP C2G9G2


## Plan Map

Fort Ord-Parker Flats MRA Phase II  
North Parker Flats

### LEGEND

- + Geophysical Target
- × Grid Corner Spike
- Site Boundary
- Polygon Investigation Area
- DGM Data Gap

Response (Sum-Stack)  
mV



declination 14.3 degrees

Scale 1:200



US survey foot  
NAD83 / California zone 4

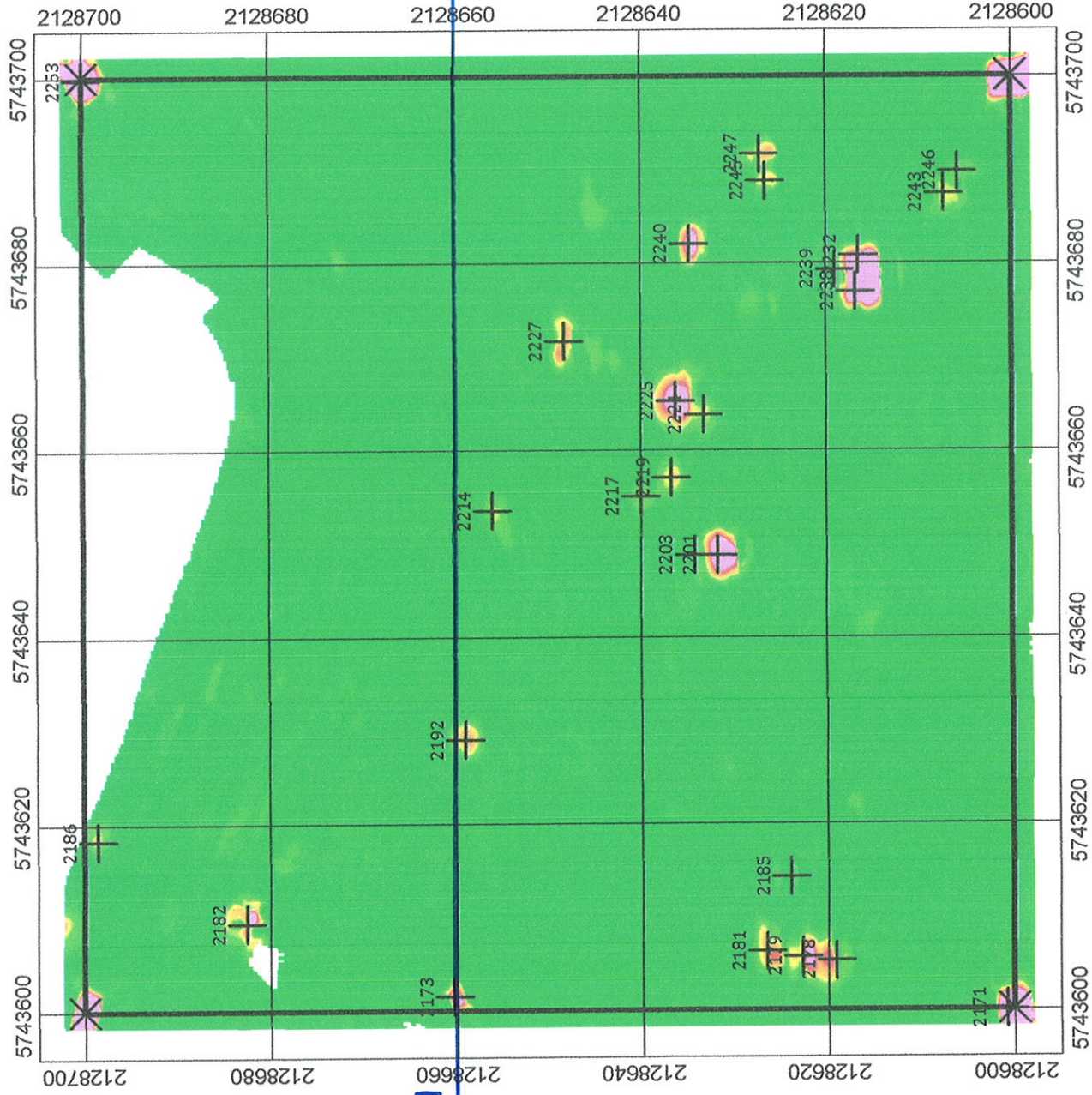


Grid ID - C2G9G2

EM61-MK2

FORA ESCA RP

Monterey County, California



Sweep this section 100% Analog to death.



Sweep entire grid Analog 100%

# MAP C2G9G4


## Plan Map

Fort Ord-Parker Flats MRA Phase II  
North Parker Flats

### LEGEND

- Geophysical Target
- Grid Corner Spike
- Site Boundary
- Polygon Investigation Area
- DGM Data Gap

Response (Sum-Stack)  
mV



declination 14.3 degrees

Scale 1:200



US survey foot  
NAD83 / California zone 4

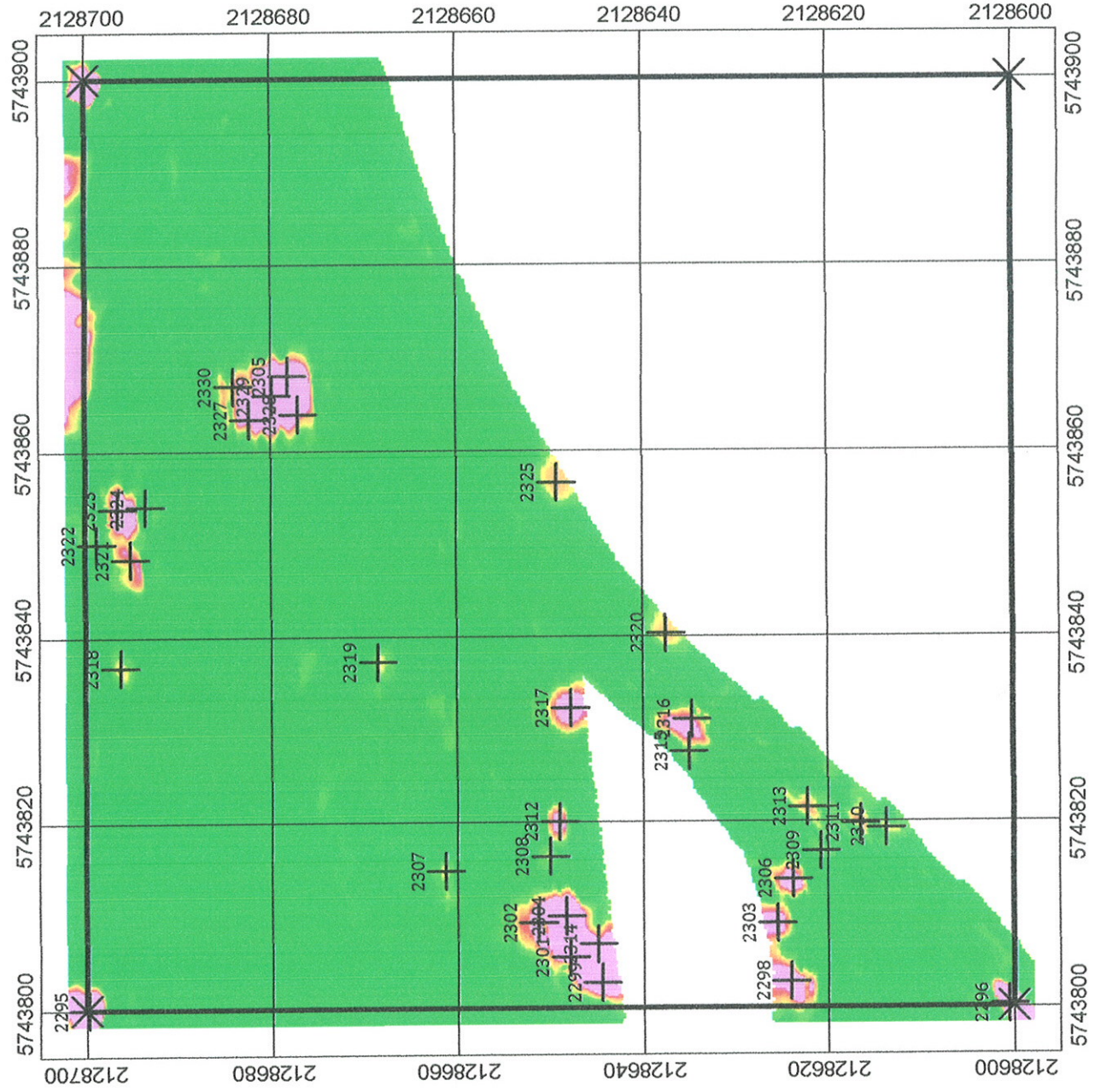


Grid ID - C2G9G4

EM61-MK2

FORA ESCA RP

Monterey County, California







# Grid Sweep Log

**Project:** Fort Ord Remediation Program

UXO Supervisor: TC

Grid/Area ID: C2G9 F6 / 5

UXO Technician(s): Frick

Date Started: 6-30-10

North ADA-1  
 Direction CAN-1  
Joe, Butch  
pic 3

Date Completed: 6-30-10


Total Anomalies	Total Excavations	Anomalies Depth ft	Total MEC Items	Pounds Non-MEC Scrap
220	220	18"	0	16

MEC	MD	QTY	NOMENCLATURE	DEPTH

*Note:* Gridlines spaced 10x10 ft

ACTION	DATE	SIGNATURE	REMARKS
Mag Sweep Complete	6-30-10	<i>[Signature]</i>	To depth
Excavation Complete	6-30-10	<i>[Signature]</i>	1 Back hoe dig
Quality Control Complete			
Client Quality Assurance Complete			



# Grid Sweep Log

Project: Fort Ord Remediation Program

UXO Supervisor: TC

Grid/Area ID: C2G9 F5 / 5

UXO Technician(s): Joe

Date Started: 6-30-10

Burch

Date Completed: 6-30-10

North  
Direction Cam-1 Pic 4


Total Anomalies	Total Excavations	Anomalies Depth ft.	Total MEC Items	Pounds Non-MEC Scrap
800	800	24"	0	80

MEC	MD	QTY	NOMENCLATURE	DEPTH
SE	ED	1	RC Sec # 79	3"
		27	Small Arms Blanks 5.56mm	3"

Note: Gridlines spaced 10x10 R

ACTION	DATE	SIGNATURE	REMARKS
Mag Sweep Complete	6-30-10	<i>JRC</i>	To depth
Excavation Complete	6-30-10	<i>JRC</i>	2 Back hoe digs
Quality Control Complete			
Client Quality Assurance Complete			



# Grid Sweep Log

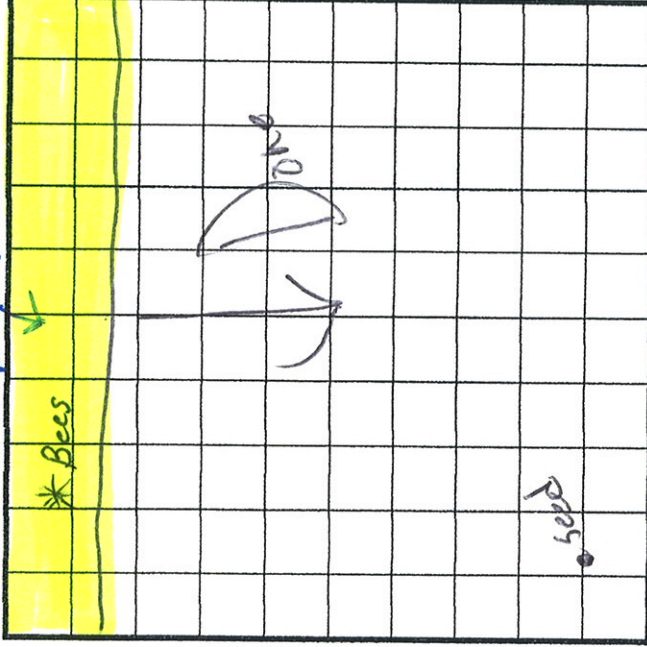
Project: Fort Ord Remediation Program

Grid/Area ID: 626967/5

Date Started: 6/27/10

Date Completed: 6/30/10

Sweep this



Note: Gridlines spaced 10x10 ft

UXO Supervisor: Math

UXO Technician(s): Hawkins, Remington

TC, Drew, Erik, Butch

North Direction

AOA-1

CAM-1

Dic

Total Anomalies	Total Excavations	Anomalies Depth #	Total MEC Items	Pounds Non-MEC Scrap
350	350	18"	0	20

MEC	MD	QTY	NOMENCLATURE	DEPTH
SE	EO	1	QC Seed #80	3"
				3"

QC Seed #80

ACTION	DATE	SIGNATURE	REMARKS
Mag Sweep Complete	6-30-10	<i>[Signature]</i>	To depth
Excavation Complete	6-30-10	<i>[Signature]</i>	0 Back hoe digs
Quality Control Complete			
Client Quality Assurance Complete			

QC Seed #80

QC Seed #80



# Grid Sweep Log

Project: Fort Ord Remediation Program

Grid/Area ID: C269 G6 / 5

Date Started: June 29 2010

Date Completed: ~~June 29 2010~~ 30 Jun 10

UXO Supervisor: L. Archer

UXO Technician(s): Henderson Remington

TC, Drew, Frank, Butch - 6/30

North ADA-1

Direction CAM-1

A 10x10 grid with the letters 'NO' written in the center. The bottom right corner of the grid is highlighted in yellow. A blue arrow points to the yellow area with the text 'Sweep this'.

Note: Gridlines spaced 10x10 ft

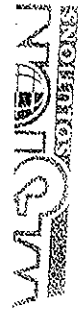
Total Anomalies	Total Excavations	Anomalies Depth #	Total MEC Items	Pounds Non-MEC Scrap
500	250	18"	0	\$25

MEC	MD	QTY	NOMENCLATURE	DEPTH
			[REDACTED]	12

ACTION	DATE	SIGNATURE	REMARKS
Mag Sweep Complete	6-30-10	[Signature]	
Excavation Complete	6-30-10	[Signature]	To depth
Quality Control Complete			0 Back hoe digs
Client Quality Assurance Complete			







# Grid Sweep Log

Project: Fort Ord Remediation Program

Grid/Area ID: C2G9F3 / 5

Date Started: 7-1-10

Date Completed: 7-1-10

UXO Supervisor: TC

UXO Technician(s): Drew, Bob  
Erick, Butch

North: PDA-1  
Direction: Em-1

Pic 2


Note: Gridlines spaced 10x10 ft

Total Anomalies	Total Excavations	Anomalies Depth	Total MEC Items	Pounds Non-MEC Scrap
400	400	18"	0	60

MEC	MD	QTY	NOMENCLATURE	DEPTH
	✓	9	Small brass blanks 5.56mm	3"
	✓	4	Small brass blanks 7.62mm	3"

ACTION	DATE	SIGNATURE	REMARKS
Mag Sweep Complete	7-1-10	[Signature]	
Excavation Complete	7-1-10	[Signature]	
Quality Control Complete			
Client Quality Assurance Complete			
			10 depth 0. Buck has dig

GRID SWEEP LOG

Sweep entire grid 100% Analog to Depth.

# MAP C2G9F3

## Plan Map

Fort Ord-Parker Flats MRA Phase II  
North Parker Flats

### LEGEND

- Geophysical Target
- Grid Corner Spike
- Site Boundary
- Polygon Investigation Area
- DGM Data Gap

Response (Sum-Stack)  
mV



declination 14.3 degrees

Scale 1:200



US survey foot  
NAD83 / California zone 4

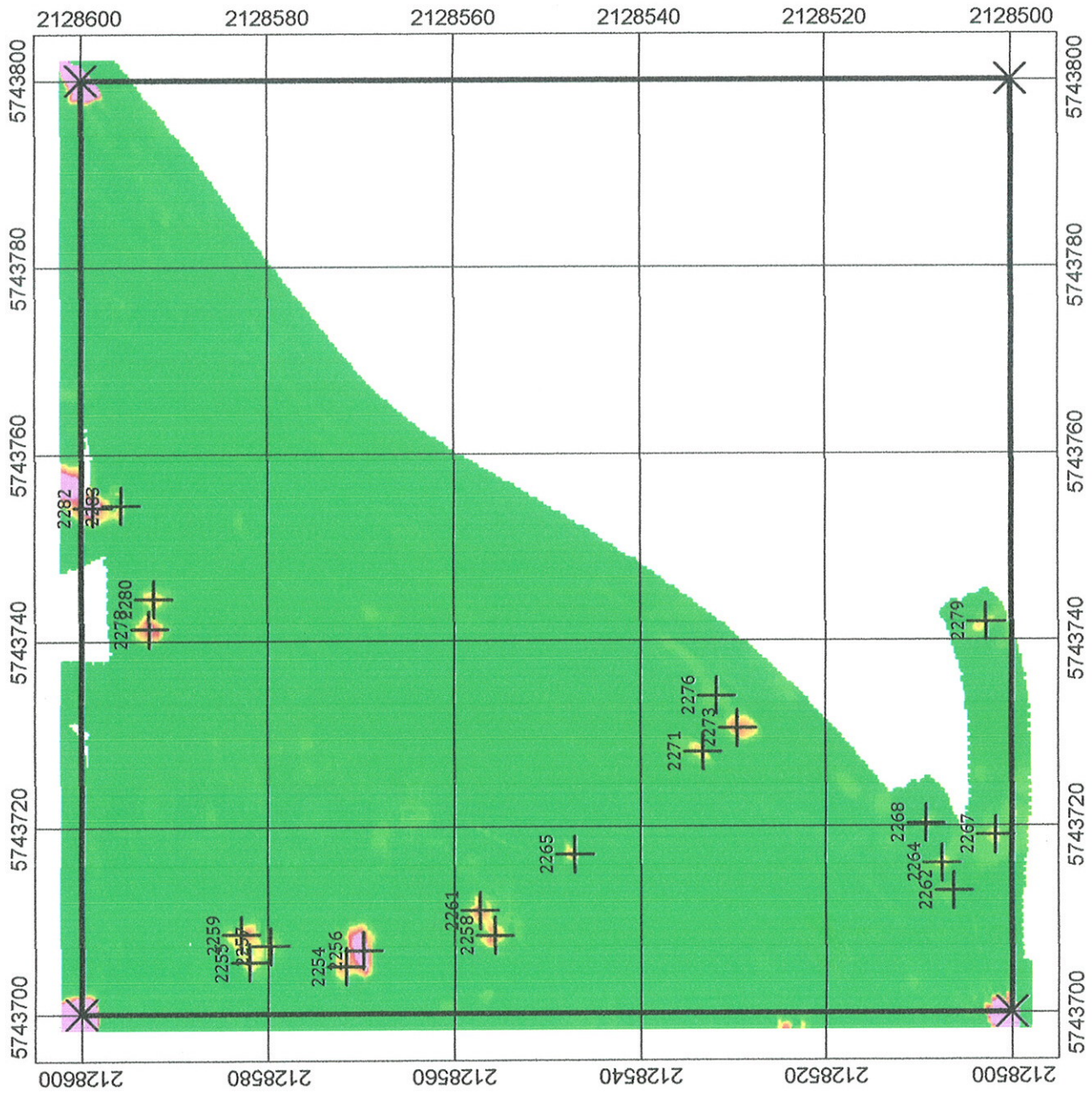


Grid ID - C2G9F3

EM61-MK2

FORA ESCA RP

Monterey County, California

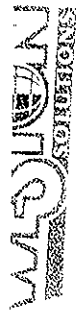












# Grid Sweep Log

PDA # 3  
Camera # 3  
PZ # 11

Project: Fort Ord Remediation Program

Grid/Area ID: CZ69E2 E19a.1

Date Started: July 5 2010

Date Completed: July 5 2010

UXO Supervisor: *Loucheur*

UXO Technician(s): *Conzales Smith*

*Adams*

North Direction


Note: Gridlines spaced 10x10 ft

Total Anomalies	Total Excavations	Anomalies	Total MEC Items	Pounds Non-MEC Scrap
470	470	ft		2

MEC	MD	QTY	NOMENCLATURE	DEPTH
			MS	2
		1	M62 Hand Grenade practice	10

ACTION	DATE	SIGNATURE	REMARKS
Mag Sweep Complete	July 5 2010	<i>[Signature]</i>	
Excavation Complete	July 5 2010	<i>[Signature]</i>	
Quality Control Complete			
Client Quality Assurance Complete			

GRID SWEEP LOG



Sweep entire grid 100% to Depth Averlog.

# MAP C2G9E2

## Plan Map


Fort Ord-Parker Flats MRA Phase II

North Parker Flats

### LEGEND

- + Geophysical Target
- × Grid Corner Spike
- Site Boundary
- Polygon Investigation Area
- DGM Data Gap

### Response (Sum-Stack)




declination 14.3 degrees

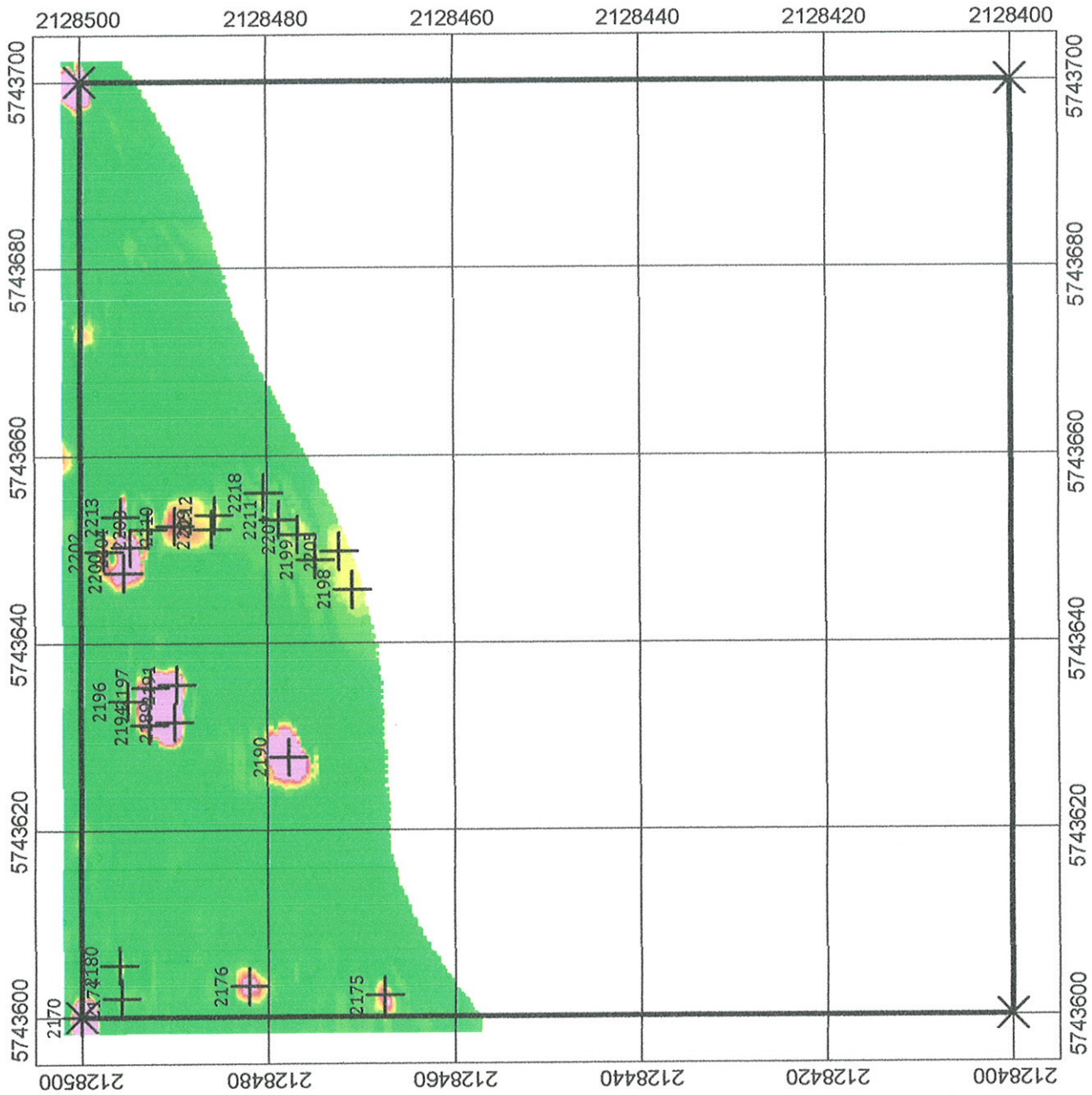
Scale 1:200



US survey foot  
NAD83 / California zone 4



Grid ID - C2G9E2  
EM61-MK2  
FORA ESCA RP  
Monterey County, California









# Grid Sweep Log

Project: Fort Ord Remediation Program

UXO Supervisor: TC

Grid/Area ID: C2G9E5 / 5

UXO Technician(s): Draw

Date Started: 7-6-10

North PPA-1  
Direction Com-1

Date Completed: 7-6-10

Pic 2


Total Anomalies	Total Excavations	Anomalies Depth ft.	Total MEC Items	Pounds Non-MEC Scrap
320	320	18"	0	25

MEC	MD	QTY	NOMENCLATURE	DEPTH
	✓	20	Small Arms Bullets, 5.56 mm	3"

Note: Gridlines spaced 10x10 ft

ACTION	DATE	SIGNATURE	REMARKS
Mag Sweep Complete	7-6-10	<i>[Signature]</i>	To depth
Excavation Complete	7-6-10	<i>[Signature]</i>	0 Back hoe digs
Quality Control Complete			
Client Quality Assurance Complete			



# Grid Sweep Log

Project: Fort Ord Remediation Program

Grid/Area ID: 22GFE6/5

Date Started: 7-6-10

Date Completed: 7-6-10

UXO Supervisor: TC  
 UXO Technician(s): Drew, Steve, Joe

North DDA-1

Direction Com-1

P.c /


Total Anomalies	Total Excavations	Anomalies Depth #	Total MEC Items	Pounds Non-MEC Scrap
300	300	18"	0	20

MEC	MD	QTY	NOMENCLATURE	DEPTH
	✓	21	Small Arms blanks 7.62mm	3"

Note: Gridlines spaced 10x10 ft

ACTION	DATE	SIGNATURE	REMARKS
Mag Sweep Complete	7-6-10	<i>[Signature]</i>	To depth
Excavation Complete	7-6-10	<i>[Signature]</i>	0 Back see logs
Quality Control Complete			
Client Quality Assurance Complete			



# Grid Sweep Log

Project: Fort Ord Remediation Program

Grid/Area ID: (29906/5)

Date Started: 7-6-10

Date Completed: 7-6-10

UXO Supervisor: TC

UXO Technician(s): Drew

North: PDA-1

Direction: Ctr. 1


(BH)

Note: Gridlines spaced 10x10 ft

Total Anomalies	Total Excavations	Anomalies Depth, ft	Total MEC Items	Pounds Non-MEC Scrap
225	225	18"	0	25

Pic 4

MEC	MD	QTY	NOMENCLATURE	DEPTH

ACTION	DATE	SIGNATURE	REMARKS
Mag Sweep Complete	7-6-10	<i>[Signature]</i>	To depth
Excavation Complete	7-6-10	<i>[Signature]</i>	1 Backhoe dig
Quality Control Complete			
Client Quality Assurance Complete			









Project: Fort Ord Remediation Program

Grid/Area ID: C269D4 / E19a1

Date Started: July 16 2010

Date Completed: July 17 2010

DC Seed #83									

Note: Gridlines spaced 10x10 ft

PDR#1  
 Camera#1  
 Pic#1

QC Seed Grid Sweep Log

UXO Supervisor: Luchermer

UXO Technician(s): Adams, Reston

QC Seed #83

North Direction

Total Anomalies	Total Excavations	Anomalies > ft.	Total MEC Items	Pounds Non-MEC Scrap
360	380			3

MEC	MD	QTY	NOMENCLATURE	DEPTH
		1	QC Seed #83	6
			MS	3lbs 12

ACTION	DATE	SIGNATURE	REMARKS
Mag Sweep Complete	July 16 2010	[Signature]	QC Seed #83
Excavation Complete	July 16 2010	[Signature]	
Quality Control Complete			
Client Quality Assurance Complete			

DC Seed #83



# Grid Sweep Log

Project: Fort Ord Remediation Program

Grid/Area ID: C299 D7/5

Date Started: 7-6-10

Date Completed: 7-7-10

UXO Supervisor: RE

UXO Technician(s): Drew, Steve, Joe (7/6)

North POA-3  
 Direction Cam-3

P.c. 1


Note: Gridlines spaced 10x10 ft

Total Anomalies	Total Excavations	Anomalies Depth #	Total MEC Items	Pounds Non-MEC Scrap
380	380	18'	0	30

MEC	MD	QTY	NOMENCLATURE	DEPTH
	✓	37	Small brass blank 5.56 mm	3"
	✓	27	Small brass blank 7.62 mm	3"

ACTION	DATE	SIGNATURE	REMARKS
Mag Sweep Complete	7-7-10	[Signature]	To depth
Excavation Complete	7-7-10	[Signature]	0 Back hoe dig
Quality Control Complete			
Client Quality Assurance Complete			



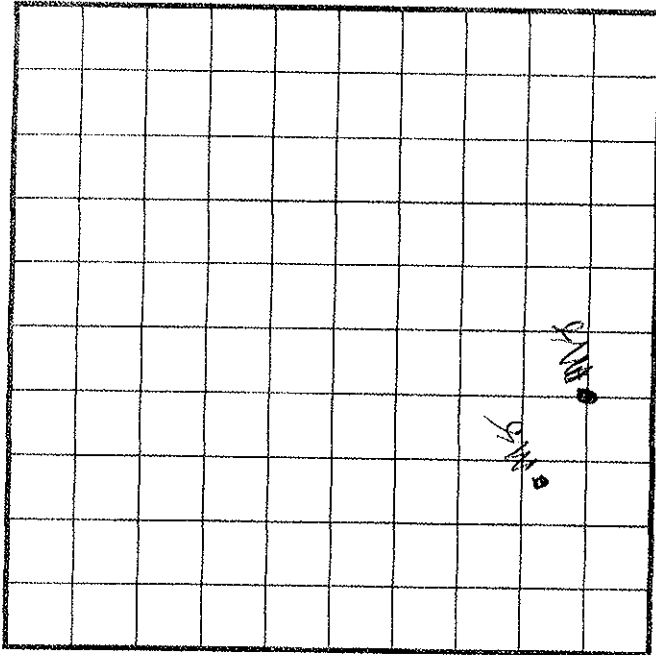
# Grid Sweep Log

Project: Fort Ord Remediation Program

Grid/Area ID: C269 CH / E19 a.1

Date Started: July 6 2010

Date Completed: July 6 2010



Note: Gridlines spaced 10x10 ft

GRID # 3  
Circles # 3  
Pic # 1

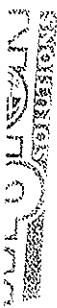
UXO Supervisor: Hickner  
UXO Technician(s): Barth Remington

North  
Direction

Total Anomalies	Total Excavations	Anomalies > ft.	Total MEC Items	Pounds Non-MEC Scrap
410	410			3

MEC	MD	QTY	NOMENCLATURE	DEPTH
	1	2	M/S Apers Mine practice	3
				3
				6

ACTION	DATE	SIGNATURE	REMARKS
Mag Sweep Complete	July 6 2010		
Excavation Complete	July 6 2010		
Quality Control Complete			
Client Quality Assurance Complete			



# Grid Sweep Log

Project: Fort Ord Remediation Program

Grid/Area ID: C299C5 / 5

Date Started: 7-8-10

Date Completed: 7-8-10

UXO Supervisor: RC

UXO Technician(s): Bob, Steve

Name: PPA-1

Direction: Cmm-1


Total Anomalies	180	Total Excavations	180	Anomalies	P.c 5	Total MEC Items	0	Pounds Non-MEC Scrap	19
	18"								

MEC	MD	QTY	NOMENCLATURE	DEPTH
	✓	1	Grenade, hand fire MK II	6"

Note: Gridlines spaced 10x10 ft

ACTION	DATE	SIGNATURE	REMARKS
Mag Sweep Complete	7-8-10	[Signature]	
Excavation Complete	7-8-10	[Signature]	
Quality Control Complete		[Signature]	
Client Quality Assurance Complete			
			To depth 0 Back to dig

GRID SWEEP LOG

# Grid Sweep Log

Project: Fort Ord Remediation Program

Grid/Area ID: C299C6 / 5

Date Started: 7-8-10

Date Completed: 7-8-10

UXO Supervisor: TC

UXO Technician(s): Bob

North: ADA-1  
Direction: Cam-1

~~Bob~~ R  
Erick, Mitch

Pic 4

Total Anomalies	Total Excavations	Anomalies Depth ft	Total MEC Items	Pounds Non-MEC Scrap
<u>140</u>	<u>140</u>	<u>18"</u>	<u>0</u>	<u>5.5</u>

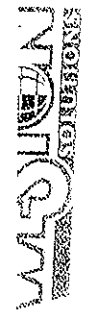
[Grid Area Map: A large grid area, mostly empty, representing the sweep zone.]														
--	--	--	--	--	--	--	--	--	--	--	--	--	--	--

Note: Gridlines spaced 10x10 ft

MEC	MD	QTY	NOMENCLATURE	DEPTH

ACTION	DATE	SIGNATURE	REMARKS
Mag Sweep Complete	<u>7-8-10</u>	<u>[Signature]</u>	<u>To depth</u> <u>0 Back hoe digs</u>
Excavation Complete	<u>7-8-10</u>	<u>[Signature]</u>	
Quality Control Complete		<u>[Signature]</u>	
Client Quality Assurance Complete			





# Grid Sweep Log

Project: Fort Ord Remediation Program

UXO Supervisor: TC

Grid/Area ID: C2F9 I5 / 5

UXO Technician(s): Bob, Erick  
Mitch

Date Started: 7-9-10

North: PDA-3

Date Completed: 7-9-10

Direction: Cam-3

Note: Gridlines spaced 10x10 ft

Total Anomalies	300	Total Excavations	300	Anomalies	Digital	Total MEC Items	0	Pounds Non-MEC Scrap	70
					24				

MEC	MD	QTY	NOMENCLATURE	DEPTH

ACTION	DATE	SIGNATURE	REMARKS
Mag Sweep Complete	7-9-10	<i>[Signature]</i>	
Excavation Complete	7-9-10	<i>[Signature]</i>	To depth 1. Backhoe dig
Quality Control Complete			
Client Quality Assurance Complete			

# Grid Sweep Log

Project: Fort Ord Remediation Program

Grid/Area ID: C2F945/5

Date Started: 7-9-10

Date Completed: 7-9-10

UXO Supervisor: TC

UXO Technician(s): Bob, Erick, Mitch

North Direction: RDA-3  
Cym-3

(24)																					

Note: Gridlines spaced 10x10 ft

Total Anomalies	300	Total Excavations	300	Anomalies	Optic	Total MEC Items	0	Pounds Non-MEC Scrap	46
					18"				

MEC	MD	QTY	NOMENCLATURE	DEPTH
	✓	1	Gravel, hard M 30 practice	3"
	✓	450	Small items blanks 262 m	6"

ACTION	DATE	SIGNATURE	REMARKS
Mag Sweep Complete	7-9-10	<i>[Signature]</i>	
Excavation Complete	7-9-10	<i>[Signature]</i>	
Quality Control Complete			
Client Quality Assurance Complete			
			TO Dept A 1 Back hoe dig

GRID SWEEP LOG



# Grid Sweep Log

Project: Fort Ord Remediation Program

Grid/Area ID: ELF946/5

Date Started: 7-8-10

Date Completed: 7-9-10

UXO Supervisor: TC

UXO Technician(s): Bob, Erick  
Mitch

North: RA-3

Direction: Cam 3

Note: Gridlines spaced 10x10 ft

Total Anomalies	225	Total Excavations	225	Aromatics		Total MEC Items	0	Pounds Non-MEC Scrap	16
				Depth ft	18"				

MEC	MD	QTY	NOMENCLATURE	DEPTH
	✓	117	Search Arms Blankets, 5.56mm	3"
	✓	2	Gravel, Rifle ILLUM	3"

ACTION	DATE	SIGNATURE	REMARKS
Mag Sweep Complete	7-9-10	[Signature]	
Excavation Complete	7-9-10	[Signature]	
Quality Control Complete			
Client Quality Assurance Complete			
			0 Back hole logs

GRID SWEEP LOG

PDA#1

Project: Fort Ord Remediation Program

Grid/Area ID: C2 F9 H2 (E19 a)

UXO Supervisor: L. Aachen

UXO Technician(s): Hendricks Caldwell

Date Started: July 9 2010

Ranch

Date Completed: July 9 2010

North Direction


Note: Gridlines spaced 10x10 ft

Total Anomalies	Total Excavations	Anomalies > ft	Total MEC Items	Pounds Non-MEC Scrap
610	610		-	4

MEC	MD	QTY	NOMENCLATURE	DEPTH
			MS	4 12

(40)

ACTION	DATE	SIGNATURE	REMARKS
Mag Sweep Complete	July 9 2010		
Excavation Complete	July 9 2010		1 BT
Quality Control Complete			
Clear Quality Assurance Complete			



# Grid Sweep Log

Project: Fort Ord Remediation Program

Grid/Area ID: C2F9H3/E19 a.1

Date Started: July 12 2010

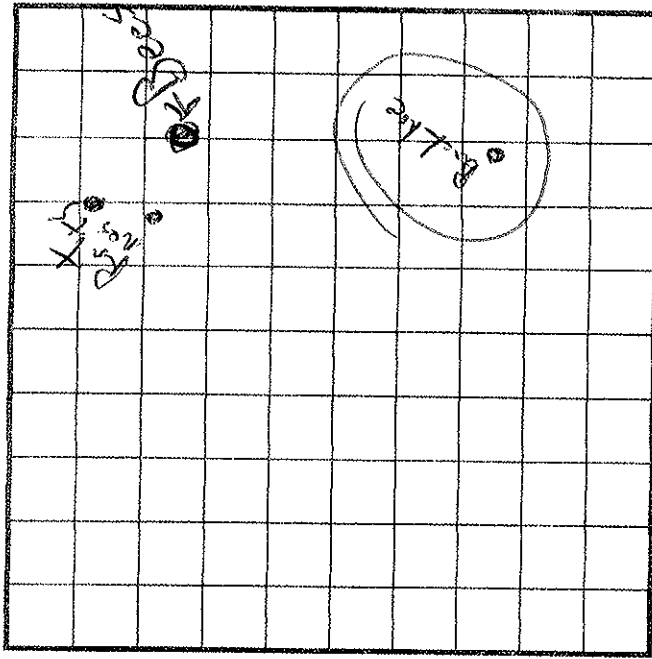
Date Completed: July 12 2010

PPH#3  
Camera #3  
pic #1

UXO Supervisor: L. Buchner

UXO Technician(s): Caldwell Smith

North  
Direction



Note: Gridlines spaced 10x10 ft

Total Anomalies	Total Excavations	Anomalies > ft.	Total MEC Items	Pounds Non-MEC Scrap
740	740			3

MEC	MD	QTY	NOMENCLATURE	DEPTH
			MS	3
			Small items	200 lbs
				12
				20

ACTION	DATE	SIGNATURE	REMARKS
Mag Sweep Complete	July 12 2010		2 Hot Rot nest marked
Excavation Complete	July 12 2010		with Ribbon
Quality Control Complete			1 backhoe / a.m. 10
Client Quality Assurance Complete			1 Bee's nest



Project: Fort Ord Remediation Program

Grid/Area ID: C264B2 219 a.1

Date Started: July 12 2010

Date Completed: July 12 2010

Grid map with handwritten circles and labels: 'Bulky 2010' and '2010'.

Note: Gridlines spaced 10x10 ft

PR # 3 23  
Camera # 6  
PIC # 6

UXO Supervisor: LAochner

UXO Technician(s): Kristinson Caldwell

Rough Smith

North Direction

Summary table with columns: Total Anomalies, Total Excavations, Anomalies > ft., Total MEC Items, Pounds Non-MEC Scrap.

Main data table with columns: MEC, MD, QTY, NOMENCLATURE, DEPTH.

QC Seed # 81

QC Seed # 81

Action Log table with columns: ACTION, DATE, SIGNATURE, REMARKS.

QC Seed # 81



# Grid Sweep Log

Project: Fort Ord Remediation Program

Grid/Area ID: C2F912 / E14a.1

Date Started: July 12 2010

Date Completed: July 12 2010

UXO Supervisor: LAUCHNER

UXO Technician(s): SMITH C. HOWELL

PR# 123  
Cover 5  
Pit # 1 & 2

North  
Direction


Note: Gridlines spaced 10x10 ft

Total Anomalies	Total Excavations	Anomalies > ft.	Total MEC Items	Pounds Non-MEC Scrap
320	320	-	-	2

MEC	MD	QTY	NOMENCLATURE	DEPTH
-	35	N205	Granite	6
		MS	FUSE	2 1/2" x 6
		SMALL	STMS	5 6

ACTION	DATE	SIGNATURE	REMARKS
Mag Sweep Complete	July 12 2010		
Excavation Complete	July 12 2010		1 Backhoe
Quality Control Complete			1 Net Rat nest Tree
Client Quality Assurance Complete			Marked with Ribbon



# Grid Sweep Log

PLOT # 5  
 Camera 3  
 PLOT # 4 & 6  
 Plot # 1  
 Smith

Project: Fort Ord Remediation Program

Grid/Area ID: CUGAZ E19a.1

Date Started: July 12 2010

Date Completed: July 12 2010


Note: Gridlines spaced 10x10 ft

UXO Supervisor: L. A. Schaner  
 UXO Technician(s): Roush Caldwell  
 Smith

North  
Direction

Total Anomalies	Total Excavations	Anomalies > ft.	Total MEC Items	Pounds Non-MEC Scrap
510	510			7

MEC	MD	QTY	NOMENCLATURE	DEPTH
-		HL	M209 Grenado FIVE	41bs 12
			MS	50 lbs 12

ACTION	DATE	SIGNATURE	REMARKS
Mag Sweep Complete	July 12 2010		
Excavation Complete	July 12 2010		
Quality Control Complete			
Client Quality Assurance Complete			



# Grid Sweep Log

Project: Fort Ord Remediation Program

UXO Supervisor: Lanchner

Grid/Area ID: C2F9 JV E/g 01

UXO Technician(s): Caldwell Smith

Date Started: July 12 2010

North Direction

Date Completed: July 12 2010

--	--	--	--	--	--	--	--	--	--

Total Anomalies	Total Excavations	Anomalies > ft.	Total MEC Items	Pounds Non-MEC Scrap
240	240			5lbs

MEC	MD	QTY	NOMENCLATURE	DEPTH
			MS	S 6
			Small pieces	S 6

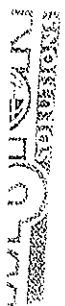
Note: Gridlines spaced 10x10 ft

Camera PDF #1234

ACTION	DATE	SIGNATURE	REMARKS
Mag Sweep Complete	July 12 2010		
Excavation Complete	July 12 2010		1 Bolt hole
Quality Control Complete			
Client Quality Assurance Complete			







# Grid Sweep Log

Project: Fort Ord Remediation Program

Grid/Area ID: C2F9I6/5

Date Started: 7-9-10

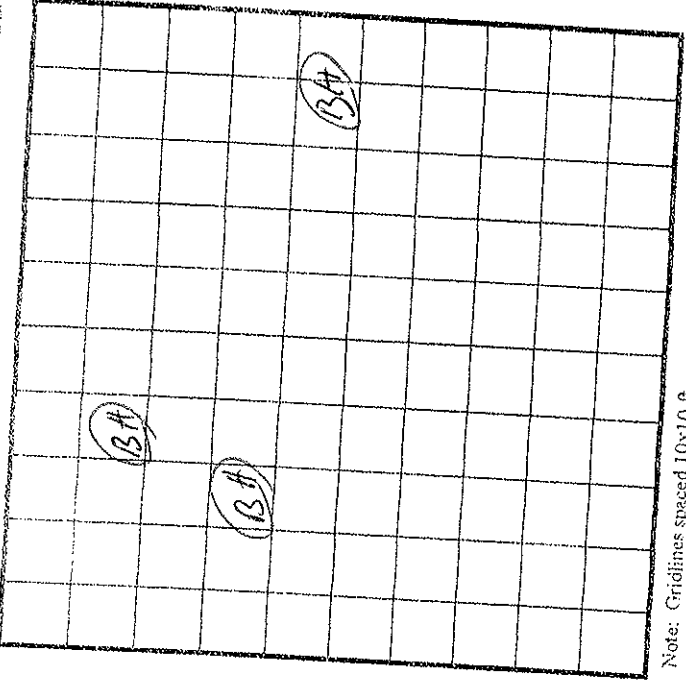
Date Completed: 7-12-10

UXO Supervisor: TC

UXO Technician(s): Frick, RB, Mikel (7-9-10)

Frick, Steve, Joe (7-12-10)

North: PRA-1  
Direction: Com-1



Pic 2

Total Anomalies	Total Excavations	Anomalies Report It	Total MEC Items	Pounds Non-MEC Scrap
<u>560</u>	<u>500</u>	<u>18</u>	<u>1</u>	<u>10</u>

MEC	MD	QTY	NOMENCLATURE	DEPTH
✓		<u>1</u>	<u>Flare, trip M49</u>	<u>6"</u>
		<u>5</u>	<u>Grenade, hand <del>PKC</del> MK II</u>	<u>6"</u>
		<u>22</u>	<u>Grenade, hand <del>PKC</del> m30</u>	<u>6"</u>
		<u>17</u>	<u>Small arms, blank 5.56mm</u>	<u>3"</u>
		<u>470</u>	<u>Small arms, blanks 7.62mm</u>	<u>3"</u>

(7-9-10) ↓  
PRA-1

ACTION	DATE	SIGNATURE	REMARKS
Mag Sweep Complete	<u>7-12-10</u>	<u>TRC</u>	<u>To depth</u>
Excavation Complete	<u>7-12-10</u>	<u>TRC</u>	<u>3 Back hsc find.</u>
Quality Control Complete			
Client Quality Assurance Complete			

GRID SWEEP LOG



# Grid Sweep Log

Project: Fort Ord Remediation Program

UXO Supervisor: TC

Grid/Area ID: C2F9 I7/5

UXO Technician(s): Steve, Erick

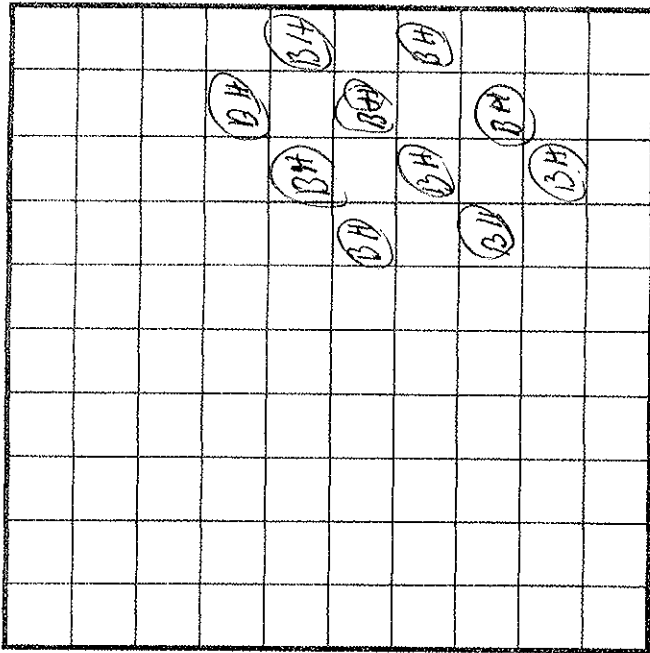
Date Started: 7-12-10

North PDA-1

Date Completed: 7-12-10

Direction Cam-1

Rz 3



Note: Gridlines spaced 10x10 ft

Total Anomalies	Total Excavations	Anomalies Depth ft.	Total MEC Items	Pounds Non-MEC Scrap
650	650	18"	0	40

MEC	MD	QTY	NOMENCLATURE	DEPTH
✓		1	M 69 Grenade, hand prod	6"
✓		4	M 30 Grenade, hand prod	6"
✓		1	M 20 Fuse, Ground bond	3"
✓		2	Grenade, Rifle/LtM	3"
✓		480	Small arms shrapnel 7.62 mm	3"

ACTION	DATE	SIGNATURE	REMARKS
Mag Sweep Complete	7-12-10	[Signature]	To depth
Excavation Complete	7-12-10	[Signature]	To Back hoe grid.
Quality Control Complete			
Client Quality Assurance Complete			



# Grid Sweep Log

Project: Fort Ord Remediation Program

UXO Supervisor: TC

Grid/Area ID: C2 F917

UXO Technician(s): Steve, Frick

Date Started: 7-12-10

North ADA-1

Date Completed: 7-12-10

Direction CAM-1 Pic 4


Note: Gridlines spaced 10x10 ft

Total Anomalies	Total Excavations	Anomalies Depth	Total MEC Items	Pounds Non-MEC Scrap
375	375	18"	1	16

MEC	MD	QTY	NOMENCLATURE	DEPTH
✓		1	Fuze, Grenade hard pine M228	3" - Pic 1
	QC Seed	1	Blind QC Seed # 86	3"
		1	Simulator, Flash Artillery M110	3"
		1	Sig Fllon good m135	3"
		5	Grenade, hard pine M30	9"
		2	Grenade, hard pine M69	9"

ACTION	DATE	SIGNATURE	REMARKS
Mag Sweep Complete	7-12-10	[Signature]	1.0 depth
Excavation Complete	7-12-10	[Signature]	3 Back hoe dig
Quality Control Complete			
Client Quality Assurance Complete			



# Grid Sweep Log

Project: Fort Ord Remediation Program

Grid/Area ID: C264B6 / E19a.1

Date Started: July 13 2010

Date Completed: July 13 2010


Note: Gridlines spaced 10x10 ft

PDA #1  
 LAMC #1  
 QCL Seed #88  
 TCH #1  
 Smith RASH



QC Seed #88

UXO Supervisor: LAVCHNER  
 UXO Technician(s): Caldwell Conzales  
Smith RASH

North  
 Direction

Total Anomalies	Total Excavations	Anomalies > ft.	Total MEC Items	Pounds Non-MEC Scrap
510	510			6

MEC	MD	QTY	NOMENCLATURE	DEPTH
-	1	M62	practice grenade	6
	1	QC	Seed #88	6
		M5	blbs	12

ACTION	DATE	SIGNATURE	REMARKS
Mag Sweep Complete	July 13 2010		
Excavation Complete	July 13 2010		QC Seed #88
Quality Control Complete			
Client Quality Assurance Complete			

QC Seed #88





Project: Fort Ord Remediation Program

Grid/Area ID: C269 BA / E190.1

Date Started: July 13 2010

Date Completed: July 13 2010

10x10 grid with handwritten notes 'exc' and '534A' in the top-left corner.

Note: Gridlines spaced 10x10 ft

Summary table with columns: Total Anomalies, Total Excavations, Anomalies > ft., Total MEC Items, Pounds Non-MEC Scrap. Values: 590, 590, 590, 16.

Main data table with columns: MEC, MD, QTY, NOMENCLATURE, DEPTH. Entries include M8, M15, and M5 with corresponding quantities and nomenclatures.

Table with columns: ACTION, DATE, SIGNATURE, REMARKS. Rows include 'Mag Sweep Complete', 'Excavation Complete', 'Quality Control Complete', and 'Client Quality Assurance Complete'.

DC Seed #87  
UXO Supervisor: Lavacher  
UXO Technician(s): Caldwell Smith  
R. Smith

PA#1  
Camer #1  
P. #87

DC Seed # 87

DC Seed #87



PDR #1  
Camera #1  
Pic #1

# Grid Sweep Log

Project: Fort Ord Remediation Program

UXO Supervisor: Lauchner

Grid/Area ID: C264B3

UXO Technician(s): Caldwell Smith

Date Started: July 13 2010

*Roush*

Date Completed: July 13 2010

North  
Direction


Total Anomalies	Total Excavations	Anomalies > ft.	Total MEC Items	Pounds Non-MEC Scrap
630	630			1.5

MEC	MD	QTY	NOMENCLATURE	DEPTH
-	-	2	M&B Apeis Mine practice	12.3
-	-	1	M&BZ practice <del>betmade</del>	6
			M5	1.5lbs

Note: Gridlines spaced 10x10 ft

ACTION	DATE	SIGNATURE	REMARKS
Mag Sweep Complete	<u>July 13 2010</u>	<i>[Signature]</i>	
Excavation Complete	<u>July 13 2010</u>	<i>[Signature]</i>	
Quality Control Complete			
Client Quality Assurance Complete			



# Grid Sweep Log

Project: Fort Ord Remediation Program

UXO Supervisor: TC

Grid/Area ID: C299A6 15

UXO Technician(s): Steve Frick

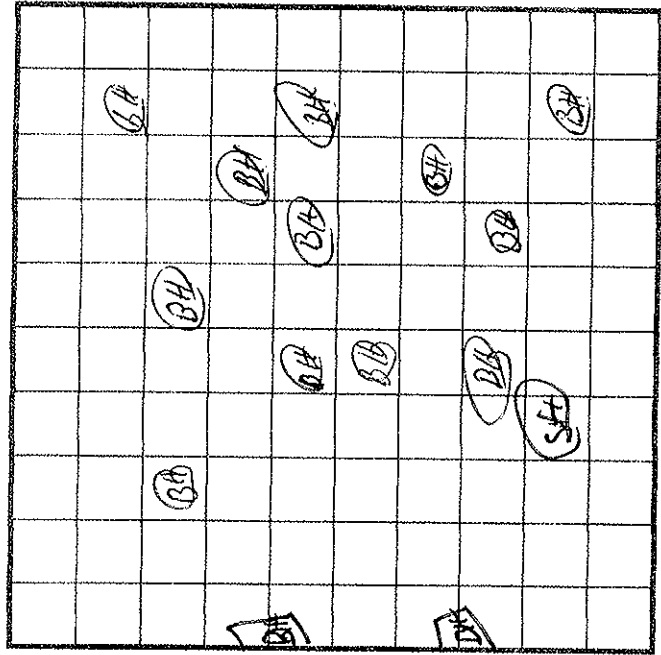
Date Started: 7-14-10

ADA-1

Date Completed: 7-14-10

North Direction CAM-1

Pic 2



Note: Gridlines spaced 10x10 ft

Total Anomalies	Total Excavations	Anomalies Depth ft.	Total MEC Items	Pounds Non-MEC Scrap
280	280	24"	1	12.5

MEC	MD	QTY	NOMENCLATURE	DEPTH
✓		3	Fuzes, Grenade and Pine M228	3" Pic 1
	✓	1	Grenade, and Pine MKII	6"

ACTION	DATE	SIGNATURE	REMARKS
Mag Sweep Complete	7/14/10	[Signature]	14 Back hoe dig. 1-5ft
Excavation Complete	7/14/10	[Signature]	To depth
Quality Control Complete			
Client Quality Assurance Complete			





# Grid Sweep Log

Project: Fort Ord Remediation Program

UXO Supervisor: TC

Grid/Area ID: C2G9A5/5

UXO Technician(s): Steve

Date Started: 7-14-10

ADA-1

Date Completed: 7-14-10

Direction: CAM-1

Pic 3


Note: Gridlines spaced 10x10 ft

Total Anomalies	Total Excavations	Anomalies Depth ft.	Total MEC Items	Pounds Non-MEC Scrap
300	300	18'	0	125

MEC	MD	QTY	NOMENCLATURE	DEPTH
✓	✓	1	Granite hand Sawkie M18	6"
✓	✓	1	Ferr, Grwade, hand pin M18	3"

ACTION	DATE	SIGNATURE	REMARKS
Mag Sweep Complete	7-14-10	[Signature]	To depth
Excavation Complete	7-14-10	[Signature]	10 Back hole diggs
Quality Control Complete			
Client Quality Assurance Complete			



# Grid Sweep Log

Project: Fort Ord Remediation Program

Grid/Area ID: C2F9 J5 / 5

Date Started: 7-14-10

Date Completed: 7-14-10

UXO Supervisor: TR

UXO Technician(s): J. S. J. / J. S. J.

North: RDA-1

Direction: CAM-1

Pic 4

RDA																				

Note: Gridlines spaced 10x10 ft

Total Anomalies	Total Excavations	Anomalies Depth ft.	Total MEC Items	Pounds Non-MEC Scrap
300	300	18"	0	25

MEC	MD	QTY	NOMENCLATURE	DEPTH
	✓	1	Granule, hard positive M69	6"
	✓	1	Fuse, granule hard positive M228	3"

ACTION	DATE	SIGNATURE	REMARKS
Mag Sweep Complete	7-14-10	[Signature]	To depth
Excavation Complete	7-14-10	[Signature]	1 Backhoe dig
Quality Control Complete			
Client Quality Assurance Complete			



# Grid Sweep Log

Project: Fort Ord Remediation Program

Grid/Area ID: C2 933

Date Started: 7/8/16/2010

Date Completed: 7/16/2010

UXO Supervisor: Kristensen

UXO Technician(s): Smith

North Direction


Note: Gridlines spaced 10x10 ft

Total Anomalies	Total Excavations	Anomalies > ft	Total MEC Items	Pounds Non-MEC Scrap
150	150			30 #

MEC	MD	QTY	NOMENCLATURE	DEPTH
	1	1	Grenade Proc mk II	6"

ACTION	DATE	SIGNATURE	REMARKS
Mag Sweep Complete	7/16/10	<i>[Signature]</i>	POA @ CAMERA #1
Excavation Complete	7/16/10	<i>[Signature]</i>	Photo 001
Quality Control Complete			Total Time 6 1/2 hours
Client Quality Assurance Complete			



# Grid Sweep Log

Project: Fort Ord Remediation Program

Grid/Area ID: C26987 / E190 a.1

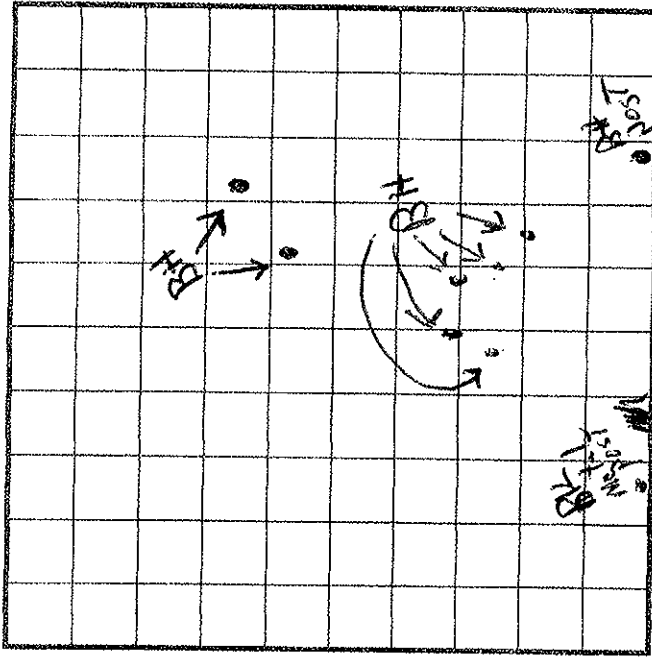
Date Started: July 15, 2010

Date Completed: July 15, 2010

COA #  
Camera #  
Pic #

UXO Supervisor: Lavchner  
UXO Technician(s): Gozales

North  
Direction



Note: Gridlines spaced 10x10 ft

Total Anomalies	Total Excavations	Anomalies > ft.	Total MEC Items	Pounds Non-MEC Scrap
590	590			5

MEC	MD	QTY	NOMENCLATURE	DEPTH
	-	26	MS m 205 practice	5 12
				6

ACTION	DATE	SIGNATURE	REMARKS
Mag Sweep Complete	July 15 2010	[Signature]	
Excavation Complete	July 15 2010	[Signature]	9 Backlogs
Quality Control Complete			
Client Quality Assurance Complete			



# Grid Sweep Log

POH#3  
CONTRACT #2  
#2

Project: Fort Ord Remediation Program

UXO Supervisor: L. Auchen

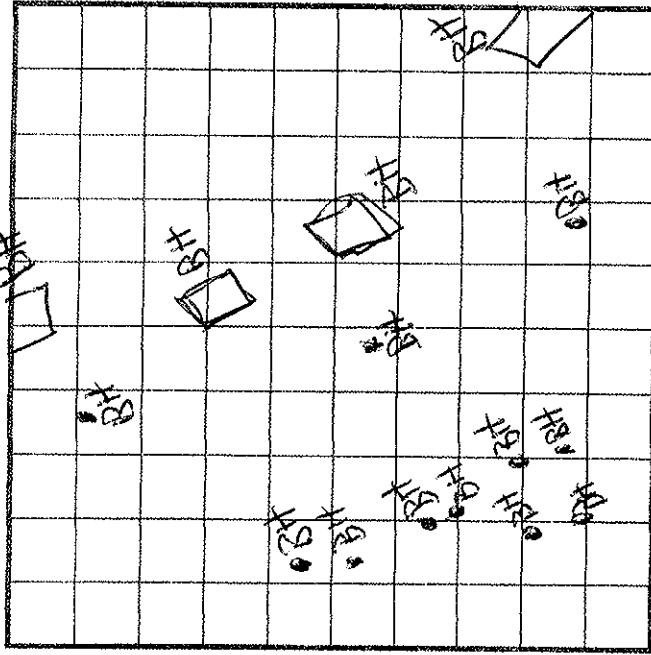
Grid/Area ID: C26A07 F19a1

UXO Technician(s): Gonzalez

Date Started: July 15 2010

Date Completed: July 15 2010

North  
Direction



Note: Gridlines spaced 10x10 ft

Total Anomalies	Total Excavations	Anomalies > ft.	Total MEC Items	Pounds Non-MEC Scrap
540	580			5

MEC	MD	QTY	NOMENCLATURE	DEPTH
		MS		5
				12

ACTION	DATE	SIGNATURE	REMARKS
Mag Sweep Complete	July 15 2010	<i>[Signature]</i>	
Excavation Complete	July 15 2010	<i>[Signature]</i>	13 Backhoes / Fox holes
Quality Control Complete	<i>[Signature]</i>	<i>[Signature]</i>	Pipes, Metal Pipe, Trash
Client Quality Assurance Complete			



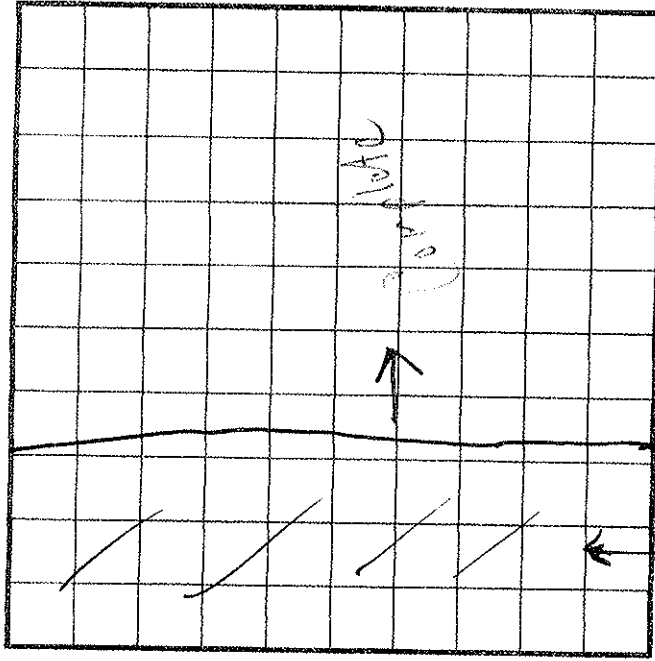
# Grid Sweep Log

Project: Fort Ord Remediation Program

Grid/Area ID: 69 C209A3

Date Started: 6/19/10

Date Completed: 6/19/10



Note: Gridlines spaced 10x10 ft

*Complete*

UXO Supervisor: Kristensen

UXO Technician(s): Smith Adams

North Direction

Total Anomalies	Total Excavations	Anomalies > ft.	Total MEC Items	Pounds Non-MEC Scrap
150	150		3	54

MEC	MD	QTY	NOMENCLATURE	DEPTH
	1	1	Grenade Fuze MAG8	6"

ACTION	DATE	SIGNATURE	REMARKS
Mag Sweep Complete	6/19/10	<i>[Signature]</i>	
Excavation Complete	6/19/10	<i>[Signature]</i>	1 PA & Camera #1
Quality Control Complete			Photo 001, 002
Client Quality Assurance Complete			Total Time 1.3 hours



# Grid Sweep Log

Project: Fort Ord Remediation Program

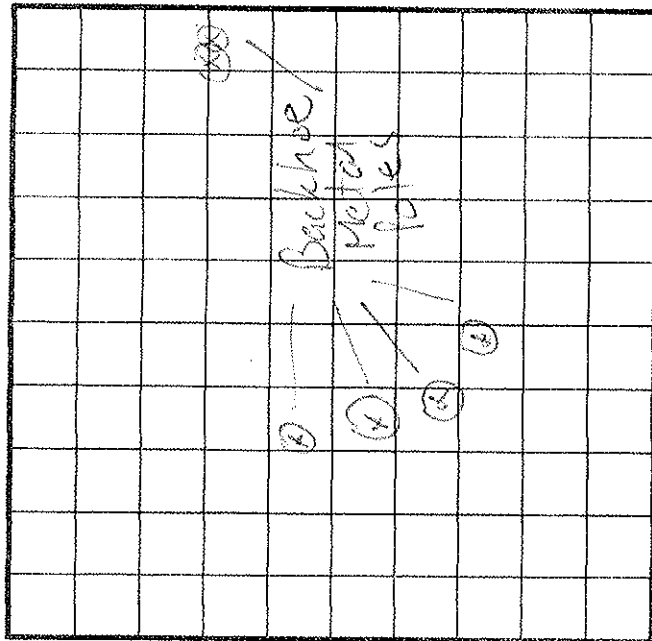
UXO Supervisor: Kristense

UXO Technician(s): Adams, Smith

Grid/Area ID: C2 69 A4

North Direction

Date Started: 6/19/10



Note: Gridlines spaced 10x10 ft

Total Anomalies	Total Excavations	Anomalies > ft.	Total MEC Items	Pounds Non-MEC Scrap
150	150			5#

MEC	MD	QTY	NOMENCLATURE	DEPTH
		1	M8 Proc Mine	6"

ACTION	DATE	SIGNATURE	REMARKS
Mag Sweep Complete	6/19/10	[Signature]	POA & Camera #1
Excavation Complete	6/19/10	[Signature]	Photo 0003
Quality Control Complete			Total Time 3 hours
Client Quality Assurance Complete			



# Grid Sweep Log

Project: Fort Ord Remediation Program

UXO Supervisor: Kristensen

UXO Technician(s): Smith, Kaasch, Adams

Grid/Area ID: C2 F9 J4

Date Started: 6/19/2010

Date Completed: 6/19/2010

North  
Direction


*SSES w/ Caution tape*  
*Waterline, other half in CA F9 J3 Backhoe @ hole*

Total Anomalies	Total Excavations	Anomalies > ft.	Total MEC Items	Pounds Non-MEC Scrap
150	150			24

MEC	MD	QTY	NOMENCLATURE	DEPTH

Note: Gridlines spaced 10x10 ft

ACTION	DATE	SIGNATURE	REMARKS
Mag Sweep Complete	6/19/10	<i>[Signature]</i>	POA & Camera #1
Excavation Complete	6/19/10	<i>[Signature]</i>	Photo 0004
Quality Control Complete			Total Time 3 hours
Client Quality Assurance Complete			





# Grid Sweep Log

Project: Fort Ord Remediation Program

UXO Supervisor: Kristensen

UXO Technician(s): Adams

Smith, Hendricks

Grid/Area ID: 22 F9 I 4

North

Direction

Date Started: 7/8/2010

Date Completed: 7/8/2010


Note: Gridlines spaced 10x10 ft

Total Anomalies	Total Excavations	Anomalies > ft	Total MEC Items	Pounds Non-MEC Scrap
200	200			2#

MEC	MD	QTY	NOMENCLATURE	DEPTH
✓		1	Grenade, Round Case, M69	6"
✓		1	Fuze Compact	6"

ACTION	DATE	SIGNATURE	REMARKS
Mag Sweep Complete	7/8/2010		POA & CAMERA #3
Excavation Complete	7/8/2010		photo cool
Quality Control Complete			Total Time 1 1/2 hours
Client Quality Assurance Complete			



# Grid Sweep Log

**Project:** Fort Ord Remediation Program

**Grid/Area ID:** CG F9 H4

**Date Started:** 7/20/10

**Date Completed:** 7/20/10

**UXO Supervisor:** *Kaisteas*

**UXO Technician(s):** *Smith*

*Hardricks Adams*

North  
Direction


Note: Gridlines spaced 10x10 ft

Total Anomalies	Total Excavations	Anomalies > ft.	Total MEC Items	Pounds Non-MEC Scrap
<i>200</i>	<i>200</i>			<i>1000</i>

MEC	MD	QTY	NOMENCLATURE	DEPTH

ACTION	DATE	SIGNATURE	REMARKS
Mag Sweep Complete	<i>7/20/10</i>	<i>[Signature]</i>	<i>Per E Camera #3</i>
Excavation Complete	<i>7/20/10</i>	<i>[Signature]</i>	<i>Photo 0002</i>
Quality Control Complete	<i>7/20/10</i>	<i>[Signature]</i>	<i>Total time 2 hours</i>
Client Quality Assurance Complete			









# Grid Sweep Log

Project: Fort Ord Remediation Program

UXO Supervisor: Kristensen

UXO Technician(s): Hendricks, Ransch  
Adams

North  
Direction

Grid/Area ID: 0269H6

Date Started: 7/22/2010

Date Completed: 7/22/2010


Note: Gridlines spaced 10x10 ft

Total Anomalies	Total Excavations	Anomalies > ft.	Total MEC Items	Pounds Non-MEC Scrap
600	600			20#

MEC	MD	QTY	NOMENCLATURE	DEPTH

ACTION	DATE	SIGNATURE	REMARKS
Mag Sweep Complete	7/22/2010		DDG & CAMERA #3
Excavation Complete	7/22/2010		Photo 0004
Quality Control Complete			Total Time 7 hrs.
Client Quality Assurance Complete			



# Grid Sweep Log

Project: Fort Ord Remediation Program

Grid/Area ID: C269 H4

Date Started: 7/22/2010

Date Completed: 7/22/2010

UXO Supervisor: Kristensen  
 UXO Technician(s): Hendricks, Reverse  
Adams

North  
Direction


Note: Gridlines spaced 10x10 ft

Total Anomalies	Total Excavations	Anomalies > ft.	Total MEC Items	Pounds Non-MEC Scrap
400	400			10#

MEC	MD	QTY	NOMENCLATURE	DEPTH
-	-	1	Granade METAL TRNS	6"
-	-	1	Signed, illum, ground, Rifle M19	6"

ACTION	DATE	SIGNATURE	REMARKS
Mag Sweep Complete	7/22/2010	<i>[Signature]</i>	POA & CAMERA #3
Excavation Complete	7/22/2010	<i>[Signature]</i>	Photo 0003
Quality Control Complete			Total Time
Client Quality Assurance Complete			



**Grid Sweep Log**

Project: Fort Ord Remediation Program

UXO Supervisor: Kristensen

Grid/Area ID: C25943

UXO Technician(s): Raasch Hendricks

Date Started: 7/23/2010

Adams

Date Completed: 7/23/2010

North  
Direction


Total Anomalies	Total Excavations	Anomalies > ft.	Total MEC Items	Pounds Non-MEC Scrap
225	225			10 #

MEC	MD	QTY	NOMENCLATURE	DEPTH

Note: Gridlines spaced 10x10 R

ACTION	DATE	SIGNATURE	REMARKS
Mag Sweep Complete	7/23/10	<i>J. Raasch</i>	LOT # CAMERA #1
Excavation Complete	7/23/10	<i>J. Raasch</i>	Photo 0001
Quality Control Complete			Total Time 3 hrs
Client Quality Assurance Complete			DC SEED # <del>29</del> #89





# Grid Sweep Log

Project: Fort Ord Remediation Program

UXO Supervisor: Kristensen

UXO Technician(s): Reasch Hendricks  
Adams

Grid/Area ID: C269 H2  
Date Started: 7/23/2012  
Date Completed: 7/23/2012

North  
Direction


Note: Gridlines spaced 10x10 ft

Total Anomalies	Total Excavations	Anomalies > ft.	Total MEC Items	Pounds Non-MEC Scrap
150	150			50 <del>#</del>

MEC	MD	QTY	NOMENCLATURE	DEPTH

ACTION	DATE	SIGNATURE	REMARKS
Mag Sweep Complete	7/23/12	[Signature]	POA & CAMERA #1
Excavation Complete	7/23/12	[Signature]	Photos 0002
Quality Control Complete			Total time 2 hours
Client Quality Assurance Complete			



# Grid Sweep Log

Project: Fort Ord Remediation Program

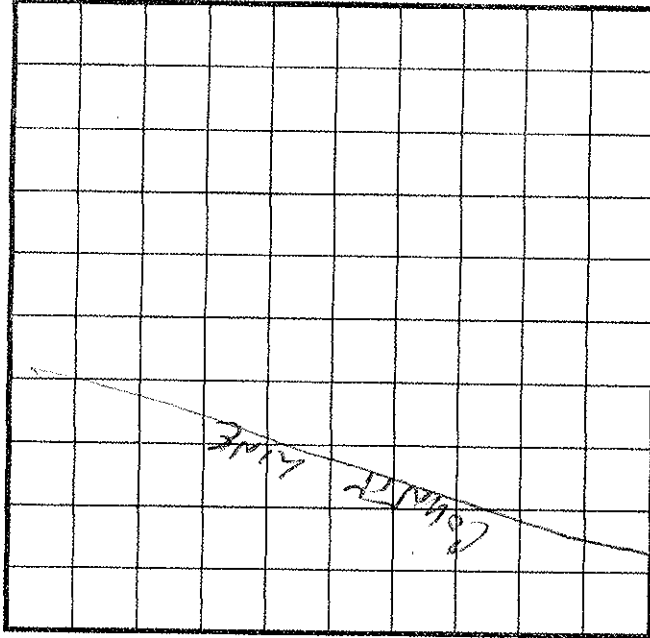
Grid/Area ID: 226840

Date Started: 7/26/10

Date Completed: 7/26/10

UXO Supervisor: Kristensen  
UXO Technician(s): Hendricks Caldwell  
Adams Remington

North  
Direction



Note: Gridlines spaced 10x10 ft

Total Anomalies	Total Excavations	Anomalies > ft.	Total MEC Items	Pounds Non-MEC Scrap
200	200		9	1015#

MEC	MD	QTY	NOMENCLATURE	DEPTH
✓		3	Grenade type metal	6"
	✓	5#	Small arms blanks	6"
	✓	3#	Small arms brass	6"
✓		8	Signal air (photo 0002) M74	6"
✓		1	Rifle Grenade smoke M22 (photo 0001) 6"	6"

ACTION	DATE	SIGNATURE	REMARKS
Mag Sweep Complete	7/26/10	[Signature]	PPA & CAMERA #1
Excavation Complete	7/26/10	[Signature]	Photo op 001 0002 0003
Quality Control Complete			Total time 3 hrs.
Client Quality Assurance Complete			



# Grid Sweep Log

Project: Fort Ord Remediation Program

Grid/Area ID: C2-889H1

Date Started: 7/26/10

Date Completed: 7/26/10

UXO Supervisor: Kristensen

UXO Technician(s): Remington, Adams, Hendricks

North  
Direction

10x10 Grid									

Note: Gridlines spaced 10x10 ft

Total Anomalies	Total Excavations	Anomalies > ft.	Total MEC Items	Pounds Non-MEC Scrap
20	100			2 #

MEC	MD	QTY	NOMENCLATURE	DEPTH
	✓	5#	Small arms ball	6"
	✓	1	Stenac 3000 Sigal Mungrad rifle	M49 6"

ACTION	DATE	SIGNATURE	REMARKS
Mag Sweep Complete	7/26/10	[Signature]	DDA & CAMERA #1
Excavation Complete	7/26/10	[Signature]	PHOTO 0005-1
Quality Control Complete			Total Time 2 hours
Client Quality Assurance Complete			



# Grid Sweep Log

Project: Fort Ord Remediation Program

UXO Supervisor: Kristensen  
UXO Technician(s): Hendricks, Adams  
Remington, Gomez

Grid/Area ID: C26973  
Date Started: 7/26/10  
Date Completed: 7/26/10

North Direction


Note: Gridlines spaced 10x10 ft

Total Anomalies	Total Excavations	Anomalies > ft.	Total MEC Items	Pounds Non-MEC Scrap
200	200			10#

MEC	MD	QTY	NOMENCLATURE	DEPTH
	✓	1 #	Small brass blank	
	✓	2	grenade hand piece mk 1	
	✓	1	Rifle Grenade Smoke	

ACTION	DATE	SIGNATURE	REMARKS
Mag Sweep Complete	7/26/10		PGA & CAMERA #1
Excavation Complete	7/26/10		Photo 0005
Quality Control Complete			Total Time 3 1/2 hours
Client Quality Assurance Complete			





# Grid Sweep Log

Project: Fort Ord Remediation Program

UXO Supervisor: Kristensen

Grid/Area ID: C26915

UXO Technician(s): GONZALEZ

Date Started: 7/27/10

Remington Adams

Date Completed: 7/27/10

North  
Direction


Total Anomalies	Total Excavations	Anomalies > ft.	Total MEC Items	Pounds Non-MEC Scrap
80	32			5#

MEC	MD	QTY	NOMENCLATURE	DEPTH

Note: Gridlines spaced 10x10 ft

ACTION	DATE	SIGNATURE	REMARKS
Mag Sweep Complete	7/27/10		LOG & CAMERA #3
Excavation Complete	7/27/10		Photo 0002
Quality Control Complete			Total Time
Client Quality Assurance Complete			Found RC Seed # 96



# Grid Sweep Log

Project: Fort Ord Remediation Program

UXO Supervisor: Kristensen

Grid/Area ID: C269TH

UXO Technician(s): Caldwell, Remington  
Gonzalez, Adams

Date Started: 7/27/10

Date Completed: 7/27/10

North  
Direction


Total Anomalies	Total Excavations	Anomalies > ft.	Total MEC Items	Pounds Non-MEC Scrap
300	300			5#

MEC	MD	QTY	NOMENCLATURE	DEPTH
	✓	2	Grenade hand plac M69	6"
	✓	1	Signal illum hand, rifle M19	6"

Note: Gridlines spaced 10x10 ft

ACTION	DATE	SIGNATURE	REMARKS
Mag Sweep Complete	7/27/10	[Signature]	POA & CAMERA # 3
Excavation Complete	7/27/10	[Signature]	Photos excel
Quality Control Complete			Total Time
Client Quality Assurance Complete			



# Grid Sweep Log

P.D.#1  
 camera #2  
 R 300

**Project:** Fort Ord Remediation Program

UXO Supervisor: C. Ashner

Grid/Area ID: C249B5 E(9a.)

UXO Technician(s): Smith, Rabin, Hendricks

Date Started: July 27 2010

Date Completed: July 27 2010

North  
Direction


Total Anomalies	Total Excavations	Anomalies > ft.	Total MEC Items	Pounds Non-MEC Scrap
400	400			10

MEC	MD	QTY	NOMENCLATURE	DEPTH
			M/S	18
			Exc Seed 90	1

Note: Gridlines spaced 10x10 ft

ACTION	DATE	SIGNATURE	REMARKS
Mag Sweep Complete	July 27 2010		
Excavation Complete	July 27 2010		
Quality Control Complete			
Client Quality Assurance Complete			

Exc Seed 90





# Grid Sweep Log

Project: Fort Ord Remediation Program

Grid/Area ID: C2H9BH E19 a.1

Date Started: July 27 2010

Date Completed: July 27 2010

UXO Supervisor: LAuchmeier

UXO Technician(s): Hendricks Romo k Smith

Camera #1  
PDA #1  
#2  
#3  
#4

North Direction


Note: Gridlines spaced 10x10 ft

Total Anomalies	Total Excavations	Anomalies > ft.	Total MEC Items	Pounds Non-MEC Scrap
480	480			6 lbs

MEC	MD	QTY	NOMENCLATURE	DEPTH
		ONS		6lbs
		it		12

ACTION	DATE	SIGNATURE	REMARKS
Mag Sweep Complete	July 27 2010		
Excavation Complete	July 27 2010		
Quality Control Complete			
Client Quality Assurance Complete			



# Grid Sweep Log

Project: Fort Ord Remediation Program

Grid/Area ID: C2H9B3 EKail

Date Started: July 27 10

Date Completed: July 27 10

UXO Supervisor: LAuchner  
 UXO Technician(s): Hendricks Research  
 SMFR

North  
 Direction


Note: Gridlines spaced 10x10 ft

Total Anomalies	Total Excavations	Anomalies > ft.	Total MEC Items	Pounds Non-MEC Scrap
460	460			2

MEC	MD	QTY	NOMENCLATURE	DEPTH
			QC Seed 91	3
			M5	2lbs 12

ACTION	DATE	SIGNATURE	REMARKS
Mag Sweep Complete	July 27 10	[Signature]	
Excavation Complete	July 27 10	[Signature]	
Quality Control Complete			
Client Quality Assurance Complete			

QC Seed 91



# Grid Sweep Log

Project: Fort Ord Remediation Program

Grid/Area ID: C2H9B6 E9a.1

Date Started: July 27 2010

Date Completed: July 27 2010

UXO Supervisor: L Auchmer

UXO Technician(s): Hendricks Smith

North Direction


Total Anomalies	Total Excavations	Anomalies > ft.	Total MEC Items	Pounds Non-MEC Scrap
390	540			35

MEC	MD	QTY	NOMENCLATURE	DEPTH
			N.S	35lbs 22

Note: Gridlines spaced 10x10 ft

Pic # 1  
Camera # 2  
Pic # 2

ACTION	DATE	SIGNATURE	REMARKS
Mag Sweep Complete	July 27 2010		
Excavation Complete	July 27 2010		2 Back Hoes, Trash + 55 gallon Drum
Quality Control Complete			
Client Quality Assurance Complete			



Pic # 1 Ammo Can Found in Parking lot. Not By unknown person or persons from Grid was Drop off

AC2H9C6A →







# Grid Sweep Log

Project: Fort Ord Remediation Program

UXO Supervisor TC

UXO Technician(s) Bob

Grid/Area ID: C2H9C5

Date Started: 7-28-10

Date Completed: 7-28-10

North: PDA-6

Direction: Com-4

Steve, Butch

Pic 3



Total Anomalies	Total Excavations	Anomalies Depth	Total MEC Items	Pounds Non-MEC Scrap
780	480	18"	0	40

MEC	MD	QTY	NOMENCLATURE	DEPTH

Note: Gridlines spaced 10x10 ft

ACTION	DATE	SIGNATURE	REMARKS
Mag Sweep Complete	7-28-10	[Signature]	TO depth
Excavation Complete	7-28-10	[Signature]	O Backhoe dig
Quality Control Complete			
Client Quality Assurance Complete			





# Grid Sweep Log

Project: Fort Ord Remediation Program

Grid/Area ID: *C2H9C3 / 5*

Date Started: *7-28-10*

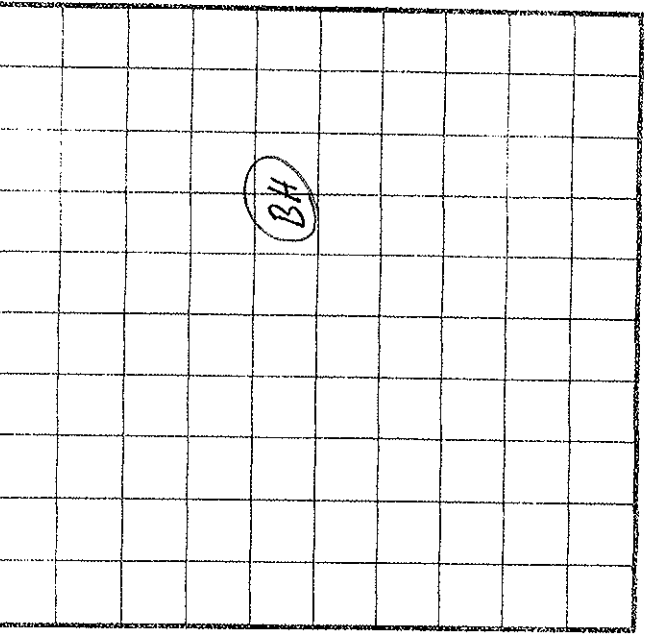
Date Completed: *7-28-10*

UXO Supervisor: *TC*

UXO Technician(s): *BB*

North: *PDA-6*

Direction: *CAM-4*



Note: Gridlines spaced 10x10 ft

Total Anomalies	Total Excavations	Anomalies Depth ft.	Total MEC Items	Pounds Non-MEC Scrap
<i>620</i>	<i>620</i>	<i>18</i>	<i>0</i>	<i>60</i>

MEC	MD	QTY	NOMENCLATURE	DEPTH
<input checked="" type="checkbox"/>		<i>1</i>	<i>S&amp;S Film grade M25</i>	<i>3"</i>
<input checked="" type="checkbox"/>		<i>1</i>	<i>Granade, band grade MK11</i>	<i>6"</i>
<input checked="" type="checkbox"/>		<i>1</i>	<i>Cartridge Empty 25mm</i>	<i>3"</i>

ACTION	DATE	SIGNATURE	REMARKS
Mag Sweep Complete	<i>7-28-10</i>	<i>TC</i>	<i>To depth @ 1' Backhoe digs</i>
Excavation Complete	<i>7-28-10</i>	<i>TC</i>	
Quality Control Complete			
Client Quality Assurance Complete			







# Grid Sweep Log

Project: Fort Ord Remediation Program

UXO Supervisor: Kristensen

Grid/Area ID: C2 G9 I5

UXO Technician(s): Caldwell

Date Started: 7/28/10

Gonzalez Remington

Date Completed: 7/28/10

North  
Direction


Total Anomalies	Total Excavations	Anomalies > ft.	Total MEC Items	Pounds Non-MEC Scrap
<u>80</u>	<u>80</u>			<u>2#</u>

MEC	MD	QTY	NOMENCLATURE	DEPTH

Note: Gridlines spaced 10x10 ft

ACTION	DATE	SIGNATURE	REMARKS
Mag Sweep Complete	<u>7/28/10</u>		<u>POA &amp; Camera # 3</u>
Excavation Complete	<u>7/28/10</u>		<u>Photo 000 3</u>
Quality Control Complete			<u>total time</u>
Client Quality Assurance Complete			

Project: Fort Ord Remediation Program

UXO Supervisor: Kristensen

Grid/Area ID: C26954 #A

UXO Technician(s): Caldwell

Date Started: 7/28/10

*Burquez, Remington*

Date Completed: 7/28/10

North Direction


Note: Gridlines spaced 10x10 ft

Total Anomalies	Total Excavations	Anomalies > ft.	Total MEC Items	Pounds Non-MEC Scrap
86	80			2#

MEC	MD	QTY	NOMENCLATURE	DEPTH

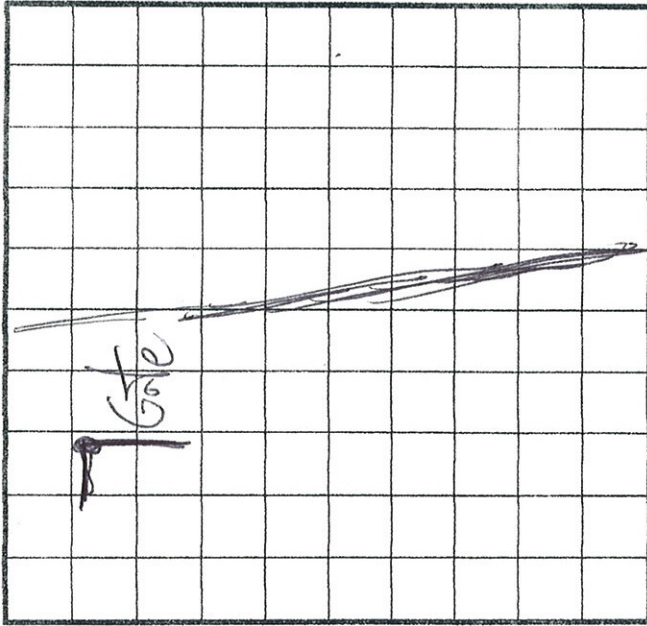
ACTION	DATE	SIGNATURE	REMARKS
Mag Sweep Complete	7/28/10	<i>[Signature]</i>	PA & Camera #3
Excavation Complete	7/28/10		Photo 0002
Quality Control Complete			Total Time
Client Quality Assurance Complete			QC Seed #54





# Project: Fort Ord Remediation Program

Grid/Area ID: C2 H9B7  
Date Started: July 29 2010  
Date Completed: July 29 2010



Note: Gridlines spaced 10x10 ft.

# Grid Sweep Log

UXO Supervisor: L. Aucher  
UXO Technician(s): Colbrell Remondan  
Smith

Pic 3  
Com #1  
MOC #1

North  
Direction

Total Anomalies	Total Excavations	Anomalies > ft.	Total MEC Items	Pounds Non-MEC Scrap
<u>120</u>	<u>120</u>			<u>15 lbs</u>

MEC	MD	QTY	NOMENCLATURE	DEPTH
		<u>N.S</u>		<u>15 lbs</u>
				<u>20</u>

ACTION	DATE	SIGNATURE	REMARKS
Mag Sweep Complete	<u>July 29 2010</u>		
Excavation Complete	<u>July 29 2010</u>		
Quality Control Complete			
Client Quality Assurance Complete			



# Grid Sweep Log

Project: Fort Ord Remediation Program

Grid/Area ID: C26957 / E19a1

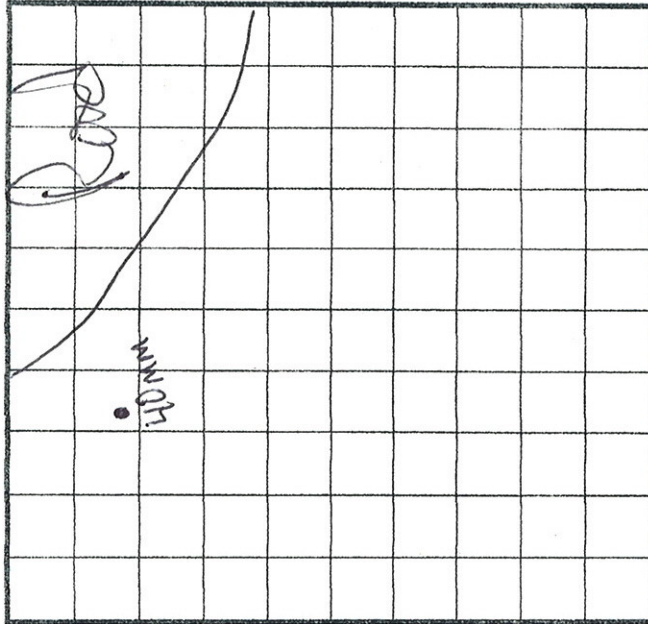
Date Started: July 29 2010

Date Completed: July 29 2010

PD#  
PRC# 123  
Camera# 7

UXO Supervisor: L Auchner  
UXO Technician(s): Smith cold well  
Remmber

North  
Direction



Total Anomalies	Total Excavations	Anomalies > ft.	Total MEC Items	Pounds Non-MEC Scrap
590	590		1	10

MEC	MD	QTY	NOMENCLATURE	DEPTH
1			M 383 40 MM HE	Ø
			MS	20

Note: Gridlines spaced 10x10 ft

ACTION	DATE	SIGNATURE	REMARKS
Mag Sweep Complete	July 29 2010	[Signature]	
Excavation Complete	July 29 2010	[Signature]	
Quality Control Complete			
Client Quality Assurance Complete			



# Grid Sweep Log

**Project:** Fort Ord Remediation Program

Grid/Area ID: C249 A7 / E190

Date Started: July 29 2010

Date Completed: July 29 2010

POA# 1733 (Campa #1)

UXO Supervisor: Lauchner

UXO Technician(s): Romonon Smith  
Chubbell

North Direction

Total Anomalies	Total Excavations	Anomalies > ft.	Total MEC Items	Pounds Non-MEC Scrap
250	250	-	-	10


MEC	MD	QTY	NOMENCLATURE	DEPTH
			MARK 2 pract Grenade	6
			M62 pract Grenade	6
			2.36 Rocket practice	6
			Rifle Flare	6
			MS	10 lbs 22

Note: Gridlines spaced 10x10 ft

ACTION	DATE	SIGNATURE	REMARKS
Mag Sweep Complete	July 29 2010	[Signature]	
Excavation Complete	July 29 2010	[Signature]	
Quality Control Complete			
Client Quality Assurance Complete			





# Grid Sweep Log

Project: Fort Ord Remediation Program

UXO Supervisor: TC

Grid/Area ID: C2H8 D9

UXO Technician(s): Steve

Date Started: 7-29-10

Eric Butch

Date Completed: 7-29-10

Pic 5

North APA-3  
 Direction cm-3

<del>9</del>	<del>Road</del>																				
	(B)																				

Total Anomalies	Total Excavations	Anomalies Depth ft.	Total MEC Items	Pounds Non-MEC Scrap
525	525	18"	0	160

MEC	MD	QTY	NOMENCLATURE	DEPTH
	✓	7	Small brass blanks 7.62mm	3"

Note: Gridlines spaced 10x10 ft

ACTION	DATE	SIGNATURE	REMARKS
Mag Sweep Complete	7-29-10	[Signature]	To depth
Excavation Complete	7-29-10	[Signature]	1 Back hoe grad
Quality Control Complete			
Client Quality Assurance Complete			





# Grid Sweep Log

Project: Fort Ord Remediation Program

Grid/Area ID: C2H8D0

Date Started: 7-29-10

Date Completed: 7-29-10

UXO Supervisor: TC

UXO Technician(s): Steve

Erick, Butch

North

Direction PDA-3

P.C. 4

Road									

Note: Gridlines spaced 10x10 ft

Total Anomalies	Total Excavations	Anomalies > 18" Depth	Total MEC Items	Pounds Non-MEC Scrap
340	340	18"	0	40

MEC	MD	QTY	NOMENCLATURE	DEPTH
	✓	1	Granade, hand prec MKII	3"

ACTION	DATE	SIGNATURE	REMARKS
Mag Sweep Complete	7-29-10	[Signature]	To dep th
Excavation Complete	7-29-10	[Signature]	2 Buck hoc digs
Quality Control Complete			
Client Quality Assurance Complete			



# Grid Sweep Log

Project: Fort Ord Remediation Program

UXO Supervisor: TC

Grid/Area ID: CJH9D1

UXO Technician(s): Steve

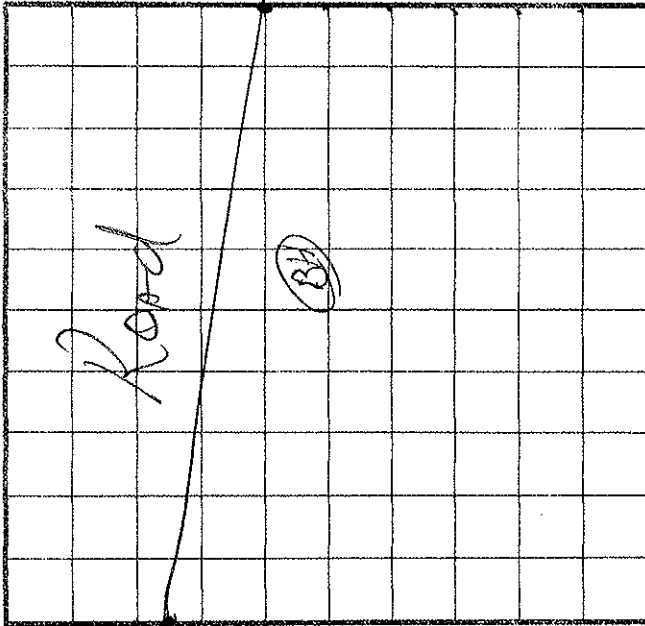
Date Started: 7-29-10

Frick, Birch

Date Completed: 7-29-10

pac 3

North PPA-3  
Direction Cam-3



Total Anomalies	Total Excavations	Anomalies Depth ft.	Total MEC Items	Pounds Non-MEC Scrap
320	320	18"	0	60

MEC	MD	QTY	NOMENCLATURE	DEPTH
	✓	1	Fuse, Greenish hard M205	3"
	✓	1	Granite hard piece MRE 11	6"
	✓	18	Small brass blanks, .30 cal	3"

Note: Gridlines spaced 10x10 ft

ACTION	DATE	SIGNATURE	REMARKS
Mag Sweep Complete	7-29-10	[Signature]	To dep th
Excavation Complete	7-29-10	[Signature]	1 Back hoe dig
Quality Control Complete			
Client Quality Assurance Complete			



# Grid Sweep Log

Project: Port Ord Remediation Program

Grid/Area ID: C2 H9 D2 / 5

Date Started: 7-29-10

Date Completed: 7-29-10

UXO Supervisor: TC


UXO Technician(s): Steve

Erick, Butch

North

Direction: Can 3

P.C. 2



Note: Gridlines spaced 10x10 ft

Total Anomalies	Total Excavations	Anomalies Depth ft	Total MEC Items	Pounds Non-MEC Scrap
280	280	18"	0	20

MEC	MD	QTY	NOMENCLATURE	DEPTH
QC Seed	1	20	Seed # 92	3"

ACTION	DATE	SIGNATURE	REMARKS
Mag Sweep Complete	7-29-10	[Signature]	To depth
Excavation Complete	7-29-10	[Signature]	0 Back hoc dig
Quality Control Complete			
Client Quality Assurance Complete			



# Grid Sweep Log

Project: Fort Ord Remediation Program

UXO Supervisor *TC*

Grid/Area ID: *C2H9D3 / 5*

UXO Technician(s): *Steve*


Date Started: *7-22-10*

*Frick, Butch*

Date Completed: *7-22-10*

North

Direction: *Cam 3*



Total Anomalies	Total Excavations	Anomalies Depth ft	Total MEC Items	Pounds Non-MEC Scrap
200	200	18 ft	0	12.5

MEC	MD	QTY	NOMENCLATURE	DEPTH

Note: Gridlines spaced 10x10 ft

ACTION	DATE	SIGNATURE	REMARKS
Mag Sweep Complete	7-22-10	<i>[Signature]</i>	<i>To depth 0 Back the dig</i>
Excavation Complete	7-22-10	<i>[Signature]</i>	
Quality Control Complete			
Client Quality Assurance Complete			



# Grid Sweep Log

Project: Fort Ord Remediation Program

Grid/Area ID: C2H9A6 / E19a.1

Date Started: July 30 2010

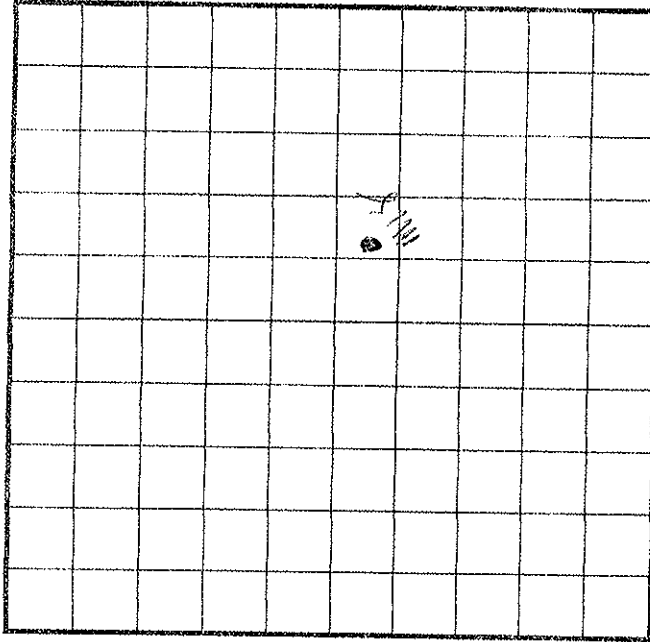
Date Completed: July 30 2010

POH #114  
C-2H9A6-1

UXO Supervisor: LAVCHNER

UXO Technician(s): Remington Poush

North  
Direction



Note: Gridlines spaced 10x10 ft

Total Anomalies	Total Excavations	Anomalies > ft.	Total MEC Items	Pounds Non-MEC Scrap
540	540	-	-	6

MEC	MD	QTY	NOMENCLATURE	DEPTH
✓			M/S Smoke grenade	0
			M/S	6lbs 12

ACTION	DATE	SIGNATURE	REMARKS
Mag Sweep Complete	July 30 2010		
Excavation Complete	July 30 2010		
Quality Control Complete			
Client Quality Assurance Complete			



# Grid Sweep Log

**Project:** Fort Ord Remediation Program

**Grid/Area ID:** C2H945 / E19a

**Date Started:** July 30 2010

**Date Completed:** July 30 2010

--	--	--	--	--	--	--	--	--	--	--	--	--	--	--	--

Note: Gridlines spaced 10x10 ft

COMPLETE  
 2  
 10 MONTELLA #2  
 10 MONTELLA #2  
 10 MONTELLA #2  
 10 MONTELLA #2

**UXO Supervisor:** LAUCKNER  
**UXO Technician(s):** REMYNSTON

North Direction

Total Anomalies	Total Excavations	Anomalies > 1 ft.	Total MEC Items	Pounds Non-MEC Scrap
610	610	-	-	15 lbs

MEC	MD	QTY	NOMENCLATURE	DEPTH
			Small Army MS	10 lbs 6 in
				15 lbs 12

ACTION	DATE	SIGNATURE	REMARKS
Mag Sweep Complete	July 30 2010		
Excavation Complete	July 30 2010		
Quality Control Complete			
Client Quality Assurance Complete			



# Grid Sweep Log

Project: Fort Ord Remediation Program

UXO Supervisor: *TR*

Grid/Area ID: *C2H9D4 15*

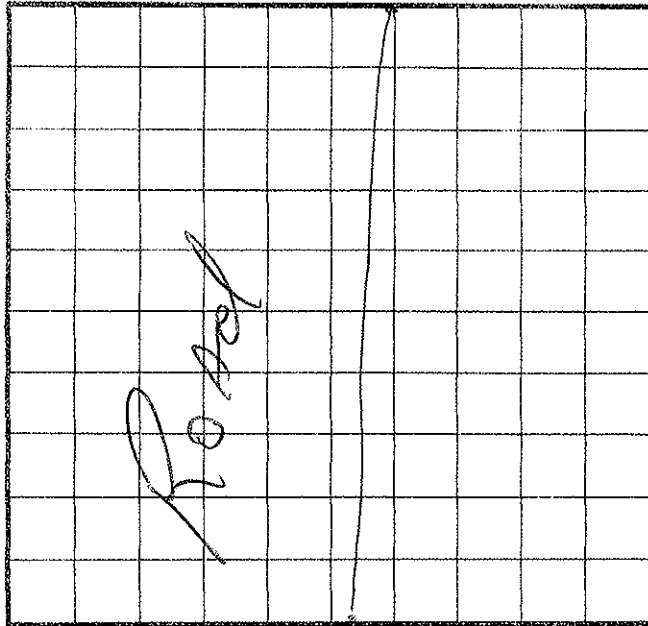
UXO Technician(s): *Steve*

Date Started: *7-30-10*

*Butch*

Date Completed: *7-30-10*

*Pic 3*



Note: Gridlines spaced 10x10 ft

Total Anomalies	Total Excavations	Anomalies Depth ft	Total MEC Items	Pounds Non-MEC Scrap
<i>140</i>	<i>140</i>	<i>18'</i>	<i>0</i>	<i>30</i>

MEC	MD	QTY	NOMENCLATURE	DEPTH

ACTION	DATE	SIGNATURE	REMARKS
Mag Sweep Complete	<i>7-30-10</i>	<i>TR</i>	<i>To depth</i>
Excavation Complete	<i>7-30-10</i>	<i>TR</i>	<i>0 Back hoe digs</i>
Quality Control Complete			
Client Quality Assurance Complete			



# Grid Sweep Log

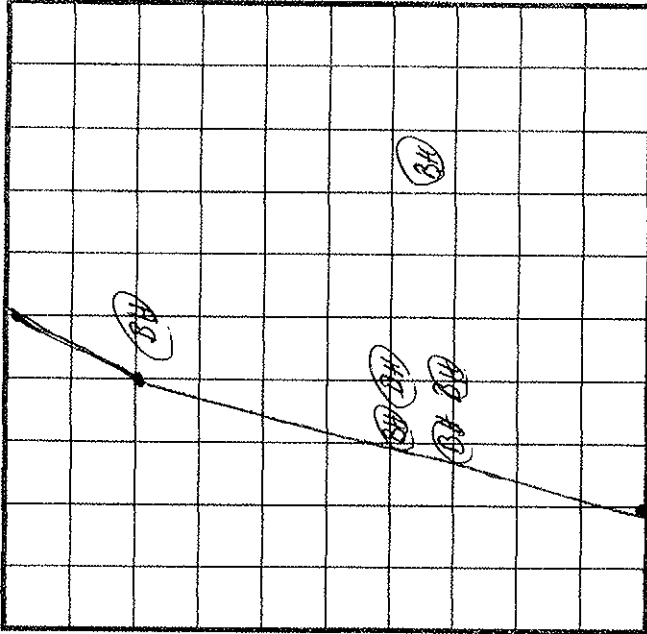
Project: Fort Ord Remediation Program

UXO Supervisor: TC  
 UXO Technician(s): Steve Butch

North: PDA-6  
 Direction: Cam-2

Grid/Area ID: C2 H8D8/5  
 Date Started: 7-30-10  
 Date Completed: 7-30-10

Fig 2



Note: Gridlines spaced 10x10 ft

Total Anomalies	Total Excavations	Anomalies Depth ft.	Total MEC Items	Pounds Non-MEC Scrap
300	300	18'	0	100

MEC	MD	QTY	NOMENCLATURE	DEPTH

ACTION	DATE	SIGNATURE	REMARKS
Mag Sweep Complete	7-30-10	<i>[Signature]</i>	To depth
Excavation Complete	7-30-10	<i>[Signature]</i>	6 Back hoe digs
Quality Control Complete			
Client Quality Assurance Complete			







# Grid Sweep Log

Project: Fort Ord Remediation Program

Grid/Area ID: C2H9 D6/5

Date Started: 7-30-10

Date Completed: 7-30-10

UXO Supervisor: TR


UXO Technician(s): Steve

Burch

North: RDA-6

Direction: Lm-2

Pic 5



Total Anomalies	Total Excavations	Anomalies Depth	Total MEC Items	Pounds Non-MEC Scrap
20	20	18"	0	8.5

MEC	MD	QTY	NOMENCLATURE	DEPTH

ACTION	DATE	SIGNATURE	REMARKS
Mag Sweep Complete	7-30-10	TR	To depth
Excavation Complete	7-30-10	TR	0 Bred loc. lgs
Quality Control Complete			
Client Quality Assurance Complete			




# Grid Sweep Log

Project: Fort Ord Remediation Program

Grid/Area ID: C2 H9D5 / 5  
 Date Started: 7-30-10  
 Date Completed: 7-30-10

UXO Supervisor: TC  
 UXO Technician(s): Steve Birch

North RDA-6  
 Direction SW-2



Note: Gridlines spaced 10x10 ft

Total Anomalies	Total Excavations	Anomalies Depth ft.	Total MEC Items	Pounds Non-MEC Scrap
100	100	18"	0	12.5

MEC	MD	QTY	NOMENCLATURE	DEPTH

ACTION	DATE	SIGNATURE	REMARKS
Mag Sweep Complete	7-30-10	<i>[Signature]</i>	To depth
Excavation Complete	7-30-10	<i>[Signature]</i>	0 Back hoe digs
Quality Control Complete			
Client Quality Assurance Complete			



# Grid Sweep Log

Project: Fort Ord Remediation Program

Grid/Area ID: C2H9A4 / E19a1

Date Started: Aug 2 2010

Date Completed: Aug 2 2010

UXO Supervisor: L Aucher

UXO Technician(s): Smith Hendricks  
Conraves

North Direction


Note: Gridlines spaced 10x10 ft

MEC	MD	QTY	NOMENCLATURE	Total		Pounds Non-MEC Scrap
				Anomalies	Excavations	
				>	ft.	
				Total MEC Items		

MEC	MD	QTY	NOMENCLATURE	DEPTH
<input checked="" type="checkbox"/>	X	28	M205 Grenado Fuse w/blkc powder charge sq.	60
				12
				6

ACTION	DATE	SIGNATURE	REMARKS
Mag Sweep Complete	Aug 2 2010	[Signature]	
Excavation Complete			1 Buckshot
Quality Control Complete			
Client Quality Assurance Complete			