



# Grid Sweep Log

**Project:** Fort Ord Remediation Program

**Grid/Area ID:** C2H9A3 E19a

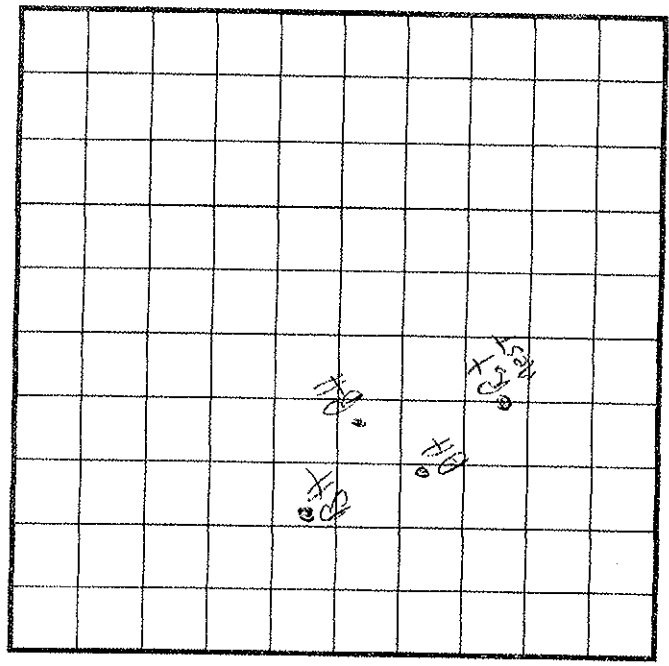
**Date Started:** Aug 2 2010

**Date Completed:** Aug 2 2010

**UXO Supervisor:** L Archer

**UXO Technician(s):** Smith Gopobas  
Hendricks

North  
Direction



Note: Gridlines spaced 10x10 ft

Total Anomalies	Total Excavations	Anomalies > ft.	Total MEC Items	Pounds Non-MEC Scrap
720	720			20

MEC	MD	QTY	NOMENCLATURE	DEPTH
			MS	20lbs
				16

ACTION	DATE	SIGNATURE	REMARKS
Mag Sweep Complete	Aug 2 2010	[Signature]	
Excavation Complete	Aug 2 2010	[Signature]	3 Back haes
Quality Control Complete	Aug 2 2010	[Signature]	1 Rat nest with haes
Client Quality Assurance Complete			





# Grid Sweep Log

Project: Fort Ord Remediation Program

UXO Supervisor: Larchner

Grid/Area ID: C2A8Cb / E16.4

UXO Technician(s): Smith Hendrix

Date Started: Apr 2 2010

Grades

Date Completed: [Signature]

North  
Direction

Total Anomalies	Total Excavations	Anomalies > ft.	Total MEC Items	Pounds Non-MEC Scrap
520	520			8

MEC	MD	QTY	NOMENCLATURE	DEPTH
		1	16.5 ft	2.0

Note: Gridlines spaced 10x10 ft

ACTION	DATE	SIGNATURE	REMARKS
Mag Sweep Complete	Aug 2, 2010	[Signature]	
Excavation Complete			
Quality Control Complete			
Client Quality Assurance Complete			



# Grid Sweep Log

Project: Fort Ord Remediation Program

Grid/Area ID: C2H8D6 E18, 4

Date Started: Aug 2 2010

Date Completed: Aug 2 2010


Note: Gridlines spaced 10x10 ft

UXO Supervisor: [Archner]  
UXO Technician(s): [SANTA CONCEPCION]

North Direction

Total Anomalies	Total Excavations	Anomalies > fl.	Total MEC Items	Pounds Non-MEC Scrap
<del>15</del> 15	<del>15</del> 15			<del>15</del>

MEC	MD	QTY	NOMENCLATURE	DEPTH
			MS	1/6 t

ACTION	DATE	SIGNATURE	REMARKS
Mag Sweep Complete	AUG 2 2010	[Signature]	
Excavation Complete	AUG 2 2010	[Signature]	
Quality Control Complete			
Client Quality Assurance Complete			



# Grid Sweep Log

Project: Fort Ord Remediation Program

Grid/Area ID: C2 H8C7

Date Started: Aug 2 2010

Date Completed: Aug 2 2010

UXO Supervisor: L Archer

UXO Technician(s): Henderson Smith  
Gonzalez

North  
Direction


Note: Gridlines spaced 10x10 ft

Total Anomalies	Total Excavations	Anomalies > 1 ft.	Total MEC Items	Pounds Non-MEC Scrap
520	520			10

MEC	MD	QTY	NOMENCLATURE	DEPTH
	✓	2	MEC-2	10 lbs 2D

ACTION	DATE	SIGNATURE	REMARKS
Mag Sweep Complete	Aug 2 2010	[Signature]	
Excavation Complete	Aug 2 2010	[Signature]	
Quality Control Complete			
Client Quality Assurance Complete			



# Grid Sweep Log

Project: Fort Ord Remediation Program

Grid/Area ID: 0000000019a | C2H8D7 | E16M

Date Started: Aug 2 2010

Date Completed: Aug 2 2010

UXO Supervisor: LAUCHNER

UXO Technician(s): SMITH HEADRICKS

Gonzalez

North  
Direction


Note: Gridlines spaced 10x10 ft

Total Anomalies	Total Excavations	Anomalies > ft.	Total MEC Items	Pounds Non-MEC Scrap
10	10			47

MEC	MD	QTY	NOMENCLATURE	DEPTH
		MS		.76

ACTION	DATE	SIGNATURE	REMARKS
Mag Sweep Complete	Aug 2 2010		
Excavation Complete	Aug 2 2010		
Quality Control Complete			
Client Quality Assurance Complete			



# Grid Sweep Log

Project: Fort Ord Remediation Program

Grid/Area ID: C26861 / E18.1.3

Date Started: Feb 2 10

Date Completed: Feb 2 10

UXO Supervisor: LAZARUS

UXO Technician(s): LASSON CARROLL

North Direction


Total Anomalies	Total Excavations	Anomalies > ft.	Total MEC Items	Pounds Non-MEC Scrap
200	200		--	15

MEC	MD	QTY	NOMENCLATURE	DEPTH
			M.S	b

Note: Gridlines spaced 10x10 ft

ACTION	DATE	SIGNATURE	REMARKS
Mag Sweep Complete	Feb 2 10	[Signature]	NEAR SURFACE SWEEP
Excavation Complete	Feb 2 10	[Signature]	
Quality Control Complete			
Client Quality Assurance Complete			

# Grid Sweep Log

Project: Fort Ord Remediation Program

UXO Supervisor: Lauchner

Grid/Area ID: CZ 68H1 / E18.1.3

UXO Technician(s): LAWY CALDWELL

Date Started: Feb 2 10

Date Completed: Feb 2 10

North Direction


Note: Gridlines spaced 10x10 ft

Total Anomalies	Total Excavations	Anomalies > ft.	Total MEC Items	Pounds Non-MEC Scrap
220	220		2	10

MEC	MD	QTY	NOMENCLATURE	DEPTH
✓		2	BENNETT CS/CA 37mm Fluorite B	0
			MLS	6

ACTION	DATE	SIGNATURE	REMARKS
Mag Sweep Complete	FEB 2	[Signature]	
Excavation Complete	FEB 2	[Signature]	NEAR SURFACE SWEEP
Quality Control Complete			
Client Quality Assurance Complete			





# Grid Sweep Log

Project: Fort Ord Remediation Program

Grid/Area ID: **C2681#1/E18.1.3**

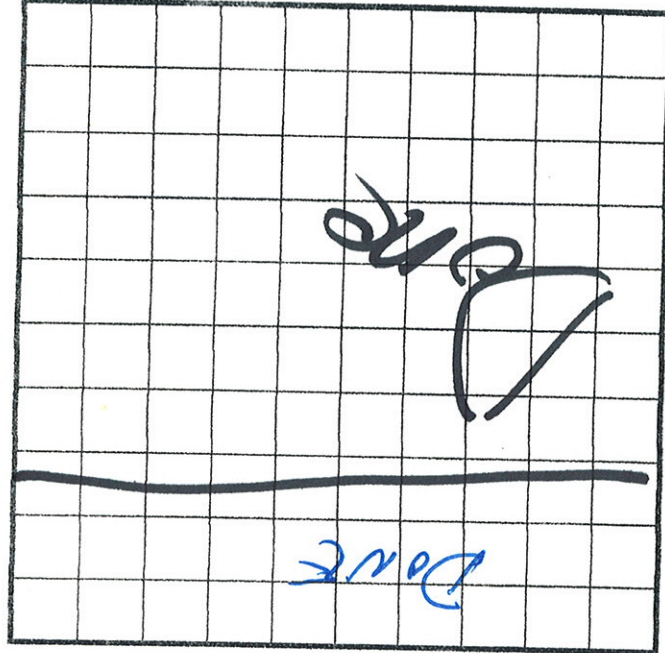
Date Started: **Feb 2**

Date Completed: **Feb 5**

North Direction

UXO Supervisor: **L. Avchiv**

UXO Technician(s): **Lison Caldwell**



Note: Gridlines spaced 10x10 ft

Total Anomalies	Total Excavations	Anomalies > ft.	Total MEC Items	Pounds Non-MEC Scrap
220	220	-	-	15 <del>100</del>

MEC	MD	QTY	NOMENCLATURE	DEPTH
			MS / <del>Concrete</del>	40
			Concrete	60

ACTION	DATE	SIGNATURE	REMARKS
Mag Sweep Complete	Feb 5	[Signature]	NEAR SURFACE
Excavation Complete	Feb 5	[Signature]	
Quality Control Complete			
Client Quality Assurance Complete			



# Grid Sweep Log

E 18.1.3  
 Project: Fort Ord Remediation Program  
 Grid/Area ID: C26812 B184  
 Date Started: Feb 8 10  
 Date Completed: Feb 8 10  
PDA1 Cam 1 Pic 1

UXO Supervisor: LAucher  
 UXO Technician(s): Adams Smith

North Direction

									●	

Total Anomalies	Total Excavations	Anomalies > ft.	Total MEC Items	Pounds Non-MEC Scrap
210	210		1	5

MEC	MD	QTY	NOMENCLATURE	DEPTH
1			75mm Sharp Live MS	8
2			37mm Flite into Ferret CS Rounds SURF	6

Note: Gridlines spaced 10x10 ft

ACTION	DATE	SIGNATURE	REMARKS
Mag Sweep Complete	Feb 8 10		
Excavation Complete	Feb 8 10		Non surface sweep.
Quality Control Complete			
Client Quality Assurance Complete			

GRID SWEEP LOG



# Grid Sweep Log

Project: Fort Ord Remediation Program

UXO Supervisor: T. Clark

Grid/Area ID: C29892/E18.1.3

UXO Technician(s): B. Raasch

Date Started: 2-10-10

S. Hendrick

Date Completed: 2-10-10

North Direction


Note: Gridlines spaced 10x10 ft

Total Anomalies	Total Excavations	Anomalies Depth ft.	Total MEC Items	Pounds Non-MEC Scrap
60	60	6"	0	3.0

MEC	MD	QTY	NOMENCLATURE	DEPTH

ACTION	DATE	SIGNATURE	REMARKS
Mag Sweep Complete	2-10-10	[Signature]	
Excavation Complete	2-10-10	[Signature]	
Quality Control Complete			
Client Quality Assurance Complete			



# Grid Sweep Log

2-10-2010  
check

2-8-2010  
Lynch

UXO Supervisor: Lynch

UXO Technician(s): Raush, Smith / Emsh, Hendricks

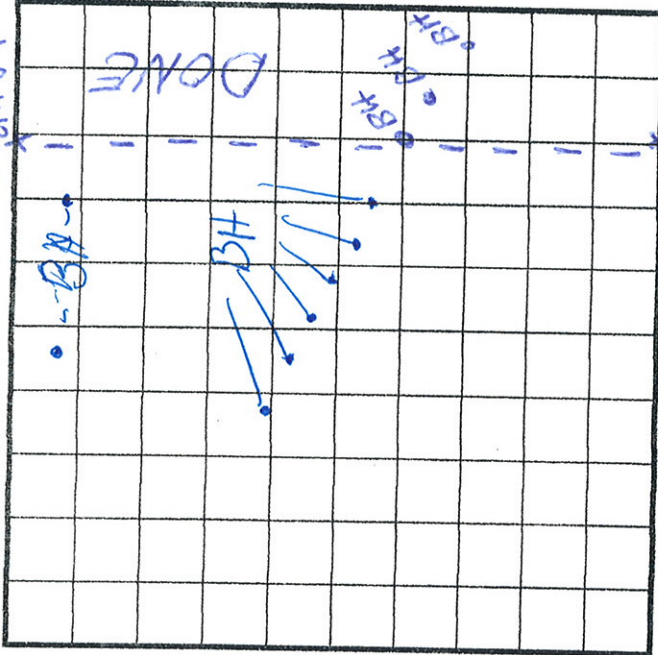
Project: Fort Ord Remediation Program

Grid/Area ID: C2G8H2 / E18.1.3

Date Started: FEB 8, 2010

Date Completed: 2-10-10

North PPA-3  
Direction G M 3



Note: Gridlines spaced 10x10 ft

Total Anomalies	Total Excavations	Anomalies Depth ft	Total MEC Items	Pounds Non-MEC Scrap
160	160	12"	0	90

MEC	MD	QTY	NOMENCLATURE	DEPTH

ACTION	DATE	SIGNATURE	REMARKS
Mag Sweep Complete	2-10-10	[Signature]	
Excavation Complete	2-10-10	[Signature]	
Quality Control Complete			
Client Quality Assurance Complete			





# Grid Sweep Log

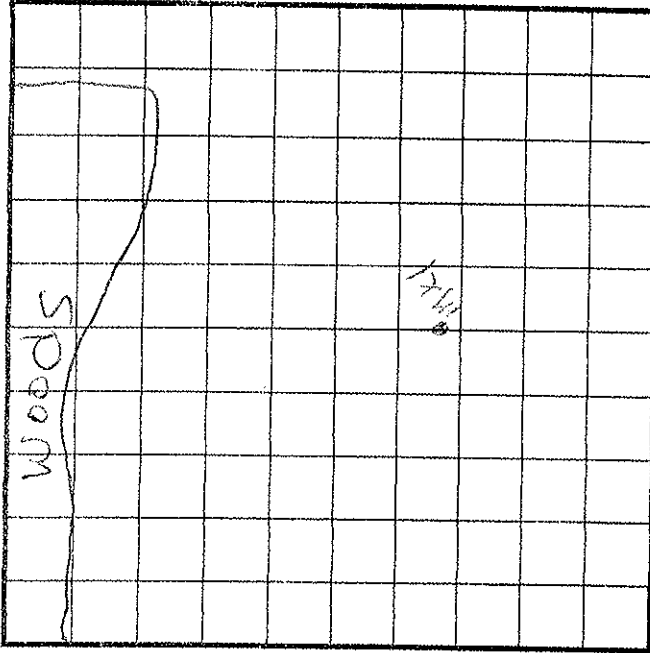
Project: Fort Ord Remediation Program

Grid/Area ID: C266AD E1413

Date Started: March 8 2010

Date Completed: March 8 2010

North  
Direction



Note: Gridlines spaced 10x10 ft

PHOTO # 3  
Camera # 27  
Pic 2 & 3

UXO Supervisor: Laucher

UXO Technician(s): Henrietta Rasmussen  
Cruzales

Total Anomalies	Total Excavations	Anomalies > ft.	Total MEC Items	Pounds Non-MEC Scrap
310	310			32

MEC	MD	QTY	NOMENCLATURE	DEPTH
		MS		12
	(		M16 Training Grenade	6

ACTION	DATE	SIGNATURE	REMARKS
Mag Sweep Complete	March 8 2010		
Excavation Complete	March 8 2010		NEAR SWLF
Quality Control Complete			
Client Quality Assurance Complete			



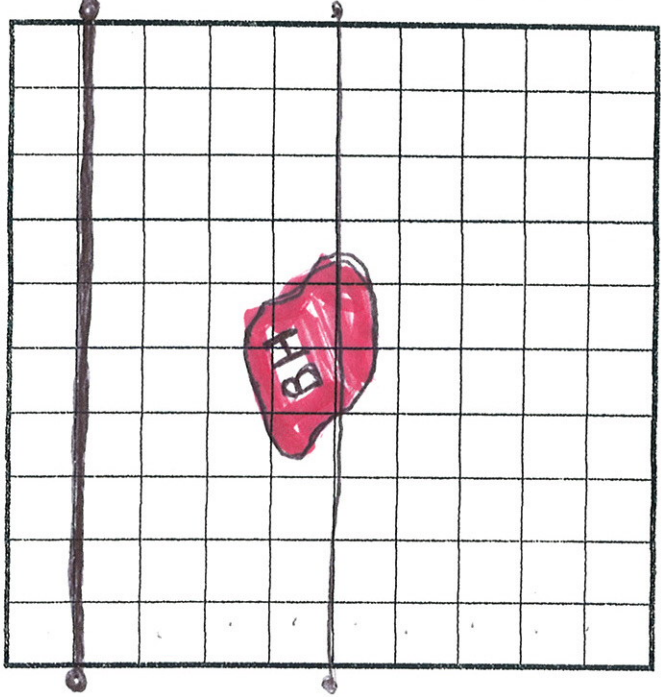
# Grid Sweep Log

Project: Fort Ord Remediation Program

Grid/Area ID: C2F61D / E18.1.B

Date Started: March 2010

Date Completed: March 2010



Note: Gridlines spaced 10x10 ft

UXO Supervisor: Lavchner

UXO Technician(s): Hendricks  
Roush Gonzales

North Direction

Total Anomalies	Total Excavations	Anomalies > ft.	Total MEC Items	Pounds Non-MEC Scrap
1300	1300			240

MEC	MD	QTY	NOMENCLATURE	DEPTH
			MS	12

2 BHs  
Camera #1  
Pic #1

ACTION	DATE	SIGNATURE	REMARKS
Mag Sweep Complete	March 8 10		(Book here)
Excavation Complete	March 8 10		NEAR SURF
Quality Control Complete			
Client Quality Assurance Complete			



E18.1.3

# Grid Sweep Log

Project: Fort Ord Remediation Program

POA#4  
Camera#4  
Pic#2

UXO Supervisor: Luchner

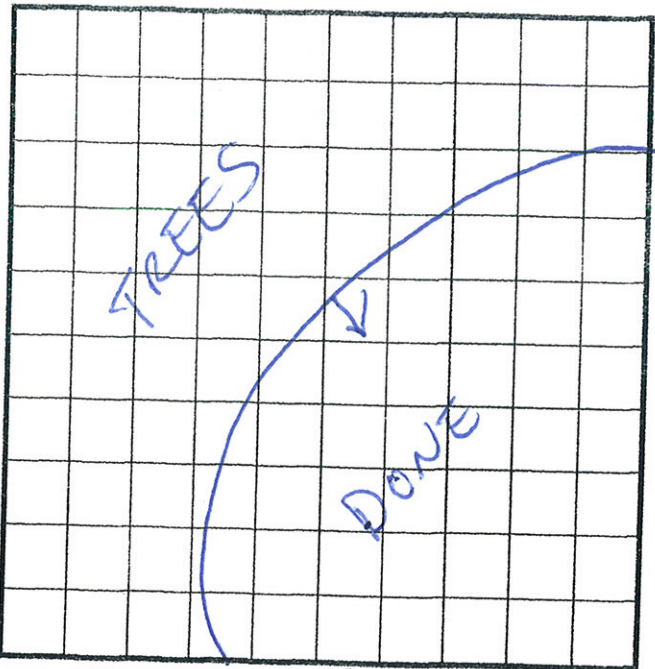
Grid/Area ID: C267C1

UXO Technician(s): Rush

Date Started: March 9 2010

Date Completed: March 9 2010

North  
Direction



Total Anomalies	Total Excavations	Anomalies > ft	Total MEC Items	Pounds Non-MEC Scrap
200	200			6

MEC	MD	QTY	NOMENCLATURE	DEPTH
			MS	9

Note: Gridlines spaced 10x10 ft

ACTION	DATE	SIGNATURE	REMARKS
Mag Sweep Complete	March 9 2010	<i>[Signature]</i>	
Excavation Complete	March 9 2010	<i>[Signature]</i>	Non Surf
Quality Control Complete			
Client Quality Assurance Complete			





E18.1.3

POA#  
Camera# 4  
Pic# 1

# Grid Sweep Log

Project: Fort Ord Remediation Program

UXO Supervisor: *LAuchner*

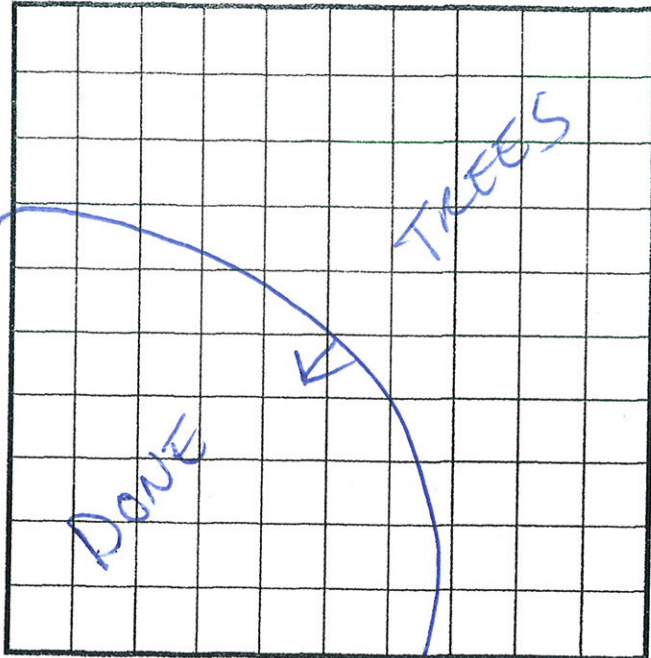
Grid/Area ID: *C2G7C2*

UXO Technician(s): *Rush*

Date Started: *March 9 2010*

Date Completed: *March 9 2010*

North  
Direction



Note: Gridlines spaced 10x10 ft

Total Anomalies	Total Excavations	Anomalies > ft	Total MEC Items	Pounds Non-MEC Scrap
<i>180</i>	<i>180</i>			<i>4</i>

MEC	MD	QTY	NOMENCLATURE	DEPTH
			<i>M/S</i>	<i>12</i>

ACTION	DATE	SIGNATURE	REMARKS
Mag Sweep Complete	<i>March 9 2010</i>	<i>[Signature]</i>	<i>Normal Surf</i>
Excavation Complete	<i>March 9 2010</i>	<i>[Signature]</i>	
Quality Control Complete			
Client Quality Assurance Complete			



E18.1,3

# Grid Sweep Log

Project: Fort Ord Remediation Program

Grid/Area ID: C2G7B2 E18.13

Date Started: March 9 2010

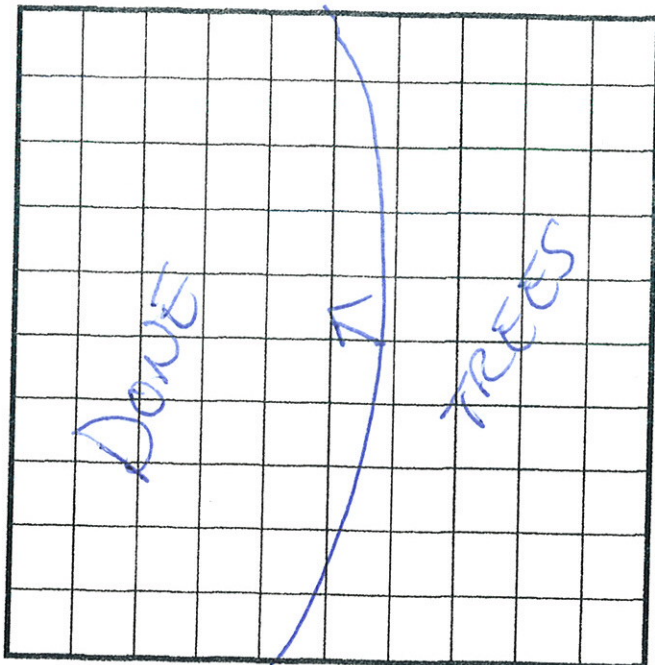
Date Completed: March 9 2010

2DA #4  
Camera #4  
Pic #4  
Pipe not in pic

UXO Supervisor: C Avakner

UXO Technician(s): ~~Robert~~ Hendricks

North  
Direction



Note: Gridlines spaced 10x10 ft

Total Anomalies	Total Excavations	Anomalies > ft.	Total MEC Items	Pounds Non-MEC Scrap
220	220			20

MEC	MD	QTY	NOMENCLATURE	DEPTH
			M3	12

ACTION	DATE	SIGNATURE	REMARKS
Mag Sweep Complete	March 9 2010		NEAR SURF
Excavation Complete	March 9 2010		
Quality Control Complete			
Client Quality Assurance Complete			



E18.1.3

PPA#1  
Camera #4  
PIC 445  
Pipe in PIC

# Grid Sweep Log

Project: Fort Ord Remediation Program

UXO Supervisor: LAVCHNA

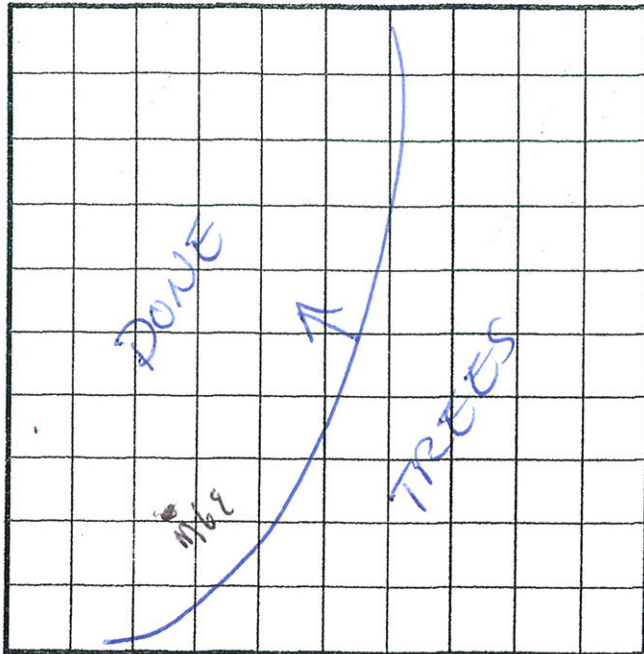
Grid/Area ID: C2G7A2 E18.1.3

UXO Technician(s): Hendricks Pankash

Date Started: March 9 2010

Date Completed: March 9 2010

North  
Direction



Note: Gridlines spaced 10x10 ft

Total Anomalies	Total Excavations	Anomalies > ft.	Total MEC Items	Pounds Non-MEC Scrap
130	130			15

MEC	MD	QTY	NOMENCLATURE	DEPTH
			M69	12
			M69 Prox Ground	

ACTION	DATE	SIGNATURE	REMARKS
Mag Sweep Complete	March 9 2010		Near Surf
Excavation Complete	March 9 2010		
Quality Control Complete			
Client Quality Assurance Complete			



E18.13

# Grid Sweep Log

Project: Fort Ord Remediation Program

Grid/Area ID: C2F7J2 E18.13

Date Started: March 9 2010

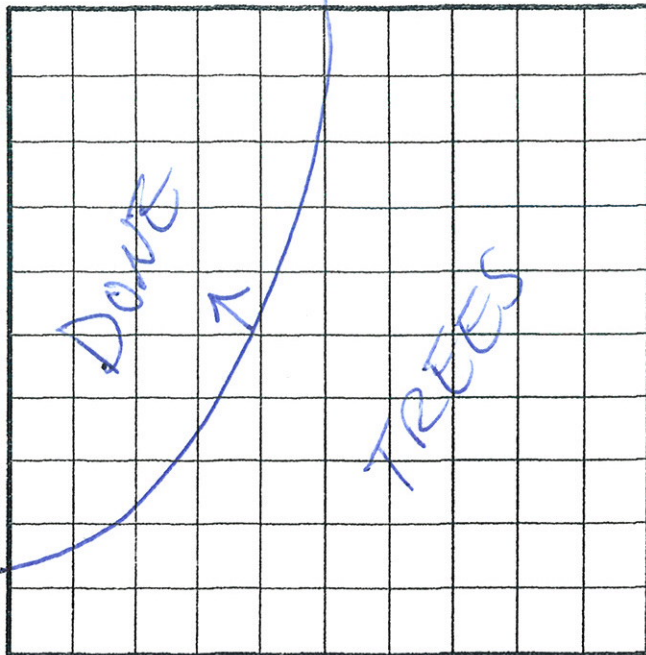
Date Completed: March 9 2010

POA #4  
Camera #4  
Pic 36

UXO Supervisor: L. Archer

UXO Technician(s): Ranch Hendricks

North  
Direction



Note: Gridlines spaced 10x10 ft

Total Anomalies	Total Excavations	Anomalies > ft.	Total MEC Items	Pounds Non-MEC Scrap
1	1			.1

MEC	MD	QTY	NOMENCLATURE	DEPTH
			MS	3

ACTION	DATE	SIGNATURE	REMARKS
Mag Sweep Complete	March 9 2010		
Excavation Complete	March 9 2010		
Quality Control Complete			
Client Quality Assurance Complete			







To DEPTH

# Grid Sweep Log

Project: Fort Ord Remediation Program

UXO Supervisor: T. Clark

Grid/Area ID: C2G8G3 / E18.1.3

UXO Technician(s): D. G. / D. H. 4

Date Started: 2-15-10

B Smith

Date Completed: 2-15-10

North Direction


Handwritten notes on grid:   
 - RA (circled) in row 10, column 4   
 - RA (circled) in row 11, column 5   
 - RA (circled) in row 12, column 10   
 - Retaining WALL with an arrow pointing to a grid cell in row 11, column 6   
 - RA (circled) in row 12, column 10

Note: Gridlines spaced 10x10 ft

Total Anomalies	Total Excavations	Anomalies ft.	Total MEC Items	Pounds Non-MEC Scrap
200	200	Depth 20"	0	40

MEC	MD	QTY	NOMENCLATURE	DEPTH

ACTION	DATE	SIGNATURE	REMARKS
Mag Sweep Complete	2-15-10	<i>[Signature]</i>	
Excavation Complete	2-15-10	<i>[Signature]</i>	4 Back hoe digs
Quality Control Complete			
Client Quality Assurance Complete			



# Grid Sweep Log

Project: Fort Ord Remediation Program

UXO Supervisor: T. Clark

Grid/Area ID: C2G8G4/E18.1.3

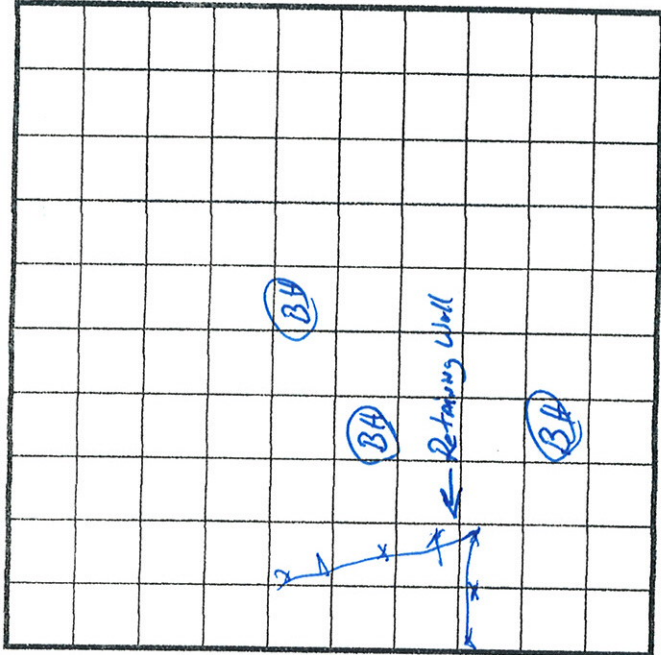
UXO Technician(s): B. Smith

Date Started: 2-15-10

M. Lachman, S. Audinick, J. Reanger

Date Completed: 2-15-10

North Direction



Note: Gridlines spaced 10x10 ft

Total Anomalies	Total Excavations	Anomalies Depth #	Total MEC Items	Pounds Non-MEC Scrap
180	180	24"	1	30

MEC	MD	QTY	NOMENCLATURE	DEPTH
✓		1	Ferret Round	0"

ACTION	DATE	SIGNATURE	REMARKS
Mag Sweep Complete	2-15-10	<u>[Signature]</u>	
Excavation Complete	2-15-10	<u>[Signature]</u>	3 Back hoe digs + Retaining Wall
Quality Control Complete			
Client Quality Assurance Complete			







# Grid Sweep Log

Project: Fort Ord Remediation Program

UXO Supervisor: T. Chalk

Grid/Area ID: C298 H4 / E18.1.3

UXO Technician(s): B. Smith

Date Started: 2-15-10

*Laucher, Hendrick, Remington*

Date Completed: 2-15-10

North Direction

[Handwritten scribble]									

Total Anomalies	Total Excavations	Anomalies	Total MEC Items	Pounds Non-MEC Scrap
130	130	Depth # 18"	0	20

MEC	MD	QTY	NOMENCLATURE	DEPTH

Note: Gridlines spaced 10x10 ft

ACTION	DATE	SIGNATURE	REMARKS
Mag Sweep Complete	2-15-10	<i>[Signature]</i>	
Excavation Complete	2-15-10	<i>[Signature]</i>	
Quality Control Complete			
Client Quality Assurance Complete			



# Grid Sweep Log

Project: Fort Ord Remediation Program

UXO Supervisor: T. Clark

Grid/Area ID: C29813 / E18.1.3

UXO Technician(s): R. Caldwell

Date Started: 2-15-10

B. Smith

Date Completed: 2-15-10

North  
Direction


BH

Note: Gridlines spaced 10x10 ft

Total Anomalies	Total Excavations	Anomalies Depth	Total MEC Items	Pounds Non-MEC Scrap
<u>200</u>	<u>200</u>	<u>12"</u>	<u>0</u>	<u>30</u>

MEC	MD	QTY	NOMENCLATURE	DEPTH

ACTION	DATE	SIGNATURE	REMARKS
Mag Sweep Complete	<u>2-15-10</u>	<u>[Signature]</u>	
Excavation Complete	<u>2-15-10</u>	<u>[Signature]</u>	<u>1 Back hoe dig</u>
Quality Control Complete			
Client Quality Assurance Complete			



Partial Grid

# Grid Sweep Log

Project: Fort Ord Remediation Program

Grid/Area ID: C2 G8 J1 / E18.1.3

Date Started: 2-16-10

Date Completed: 2-16-10

UXO Supervisor: T.C. Clark  
UXO Technician(s): Smith, Rarsch  
Remington, Adams

North  
Direction

<del>NOT BRUSH CUT</del> <hr style="border: 1px solid blue;"/> Cleared									

Total Anomalies	Total Excavations	Anomalies Depth ft.	Total MEC Items	Pounds Non-MEC Scrap
40	40	12"	0	8

MEC	MD	QTY	NOMENCLATURE	DEPTH
	✓	1	2x2x6 Grounds hard M-228	0"

Note: Gridlines spaced 10x10 ft

ACTION	DATE	SIGNATURE	REMARKS
Mag Sweep Complete	2-16-10	[Signature]	
Excavation Complete	2-16-10	[Signature]	Cleared Southern flat, cleared Area
Quality Control Complete			
Client Quality Assurance Complete			





Partial Grid

# Grid Sweep Log

Project: Fort Ord Remediation Program

UXO Supervisor: *T. Clark*

Grid/Area ID: *C298J3/E18.1.3*


UXO Technician(s): *Smith, Ransick*

Date Started: *2-16-10*

*Langston, Adams, Heidebricks*

Date Completed: *2-16-10*

North  
Direction



Note: Gridlines spaced 10x10 ft

Total Anomalies	Total Excavations	Anomalies Depth ft.	Total MEC Items	Pounds Non-MEC Scrap
<i>40</i>	<i>50</i>	<i>12"</i>	<i>0</i>	<i>10</i>

MEC	MD	QTY	NOMENCLATURE	DEPTH

ACTION	DATE	SIGNATURE	REMARKS
Mag Sweep Complete	<i>2-16-10</i>	<i>[Signature]</i>	<i>Cleared Southern Flag</i>
Excavation Complete	<i>2-16-10</i>	<i>[Signature]</i>	<i>Cleared area. Backhoe dig</i>
Quality Control Complete			
Client Quality Assurance Complete			



Partial Grid

# Grid Sweep Log

Project: Fort Ord Remediation Program

Grid/Area ID: C298I4 / E18.I.3

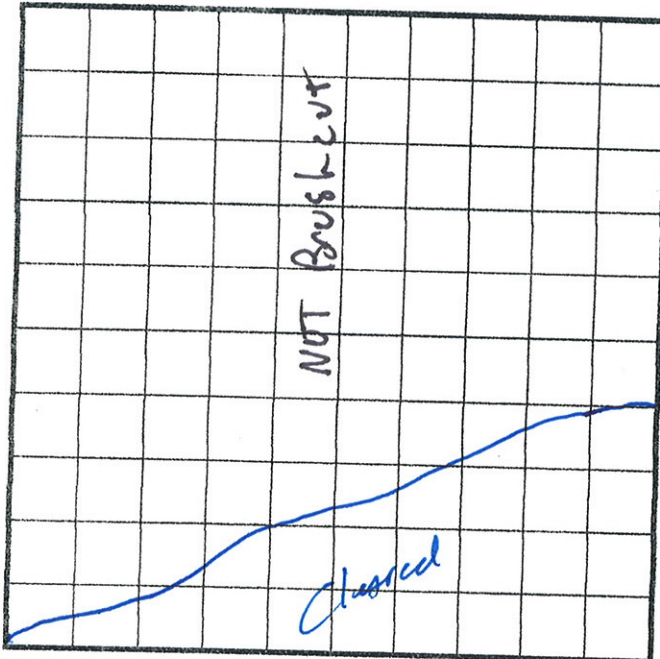
Date Started: 2-16-10

Date Completed: 2-16-10

UXO Supervisor: T. Clark

UXO Technician(s): Smith, Rensch  
Remington, Adams

North  
Direction



Note: Gridlines spaced 10x10 ft

Total Anomalies	Total Excavations	Anomalies Depth ft.	Total MEC Items	Pounds Non-MEC Scrap
30	30	12"	0	5

MEC	MD	QTY	NOMENCLATURE	DEPTH

ACTION	DATE	SIGNATURE	REMARKS
Mag Sweep Complete	2-16-10	<u>[Signature]</u>	Cleared Eastern Flat
Excavation Complete	2-16-10	<u>[Signature]</u>	Cleared area
Quality Control Complete			
Client Quality Assurance Complete			



# Grid Sweep Log

Project: Fort Ord Remediation Program

Grid/Area ID: C298FB/E18.1.34 E19a.1

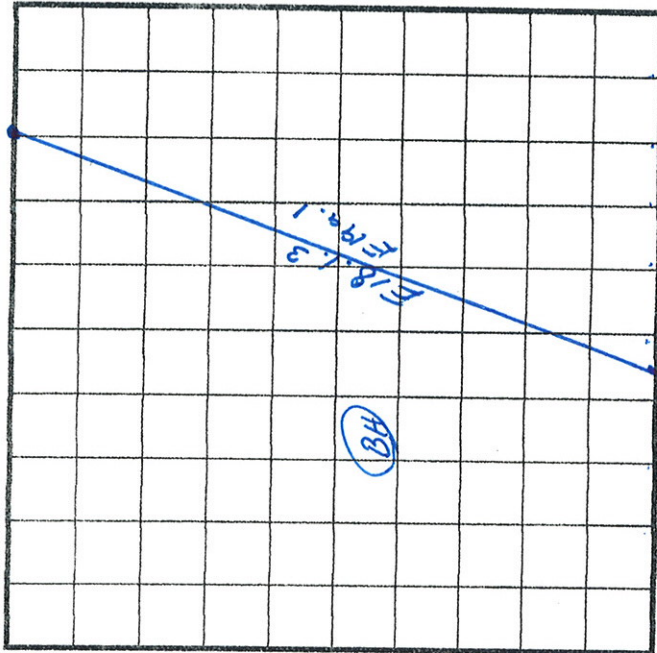
Date Started: 2-16-10

Date Completed: 2-16-10

UXO Supervisor: T. Clark

UXO Technician(s): Smith, Roasch  
Remington, Adams

North  
Direction



Note: Gridlines spaced 10x10 ft

Total Anomalies	Total Excavations	Anomalies Depth ft.	Total MEC Items	Pounds Non-MEC Scrap
160	160	24"	0	40

MEC	MD	QTY	NOMENCLATURE	DEPTH
✓	20	Small Arm	5.56 mm	3"

ACTION	DATE	SIGNATURE	REMARKS
Mag Sweep Complete	2-16-10	[Signature]	1 Back hoe dig
Excavation Complete	2-16-10	[Signature]	Cleared to depth
Quality Control Complete			
Client Quality Assurance Complete			





# Grid Sweep Log

Project: Fort Ord Remediation Program

Grid/Area ID: C298E5/E18.1.3+E19a.1

Date Started: 2-16-10

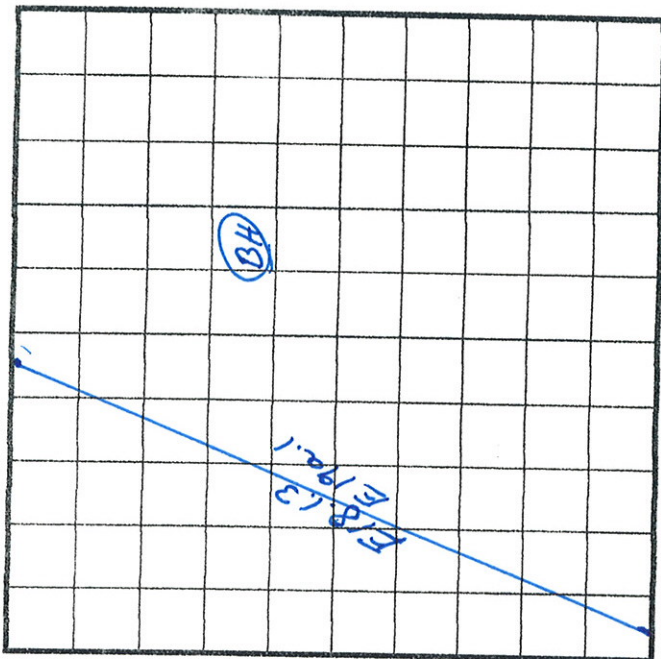
Date Completed: 2-16-10

UXO Supervisor: T. Clark

UXO Technician(s): Smith, Raasch,

Reynolds, Adams

North  
Direction



Note: Gridlines spaced 10x10 ft

Total Anomalies	Total Excavations	Anomalies Depth ft.	Total MEC Items	Pounds Non-MEC Scrap
180	180	36"	0	300

MEC	MD	QTY	NOMENCLATURE	DEPTH
	✓	3	Grande Rifle I11cm	6"
	✓	1	Fuze, Grande Hand M228	3"

ACTION	DATE	SIGNATURE	REMARKS
Mag Sweep Complete	2-16-10	[Signature]	
Excavation Complete	2-16-10	[Signature]	1 Back hoe dig
Quality Control Complete			Cleared to depth
Client Quality Assurance Complete			



# Grid Sweep Log

Project: Fort Ord Remediation Program

UXO Supervisor: T. Clark

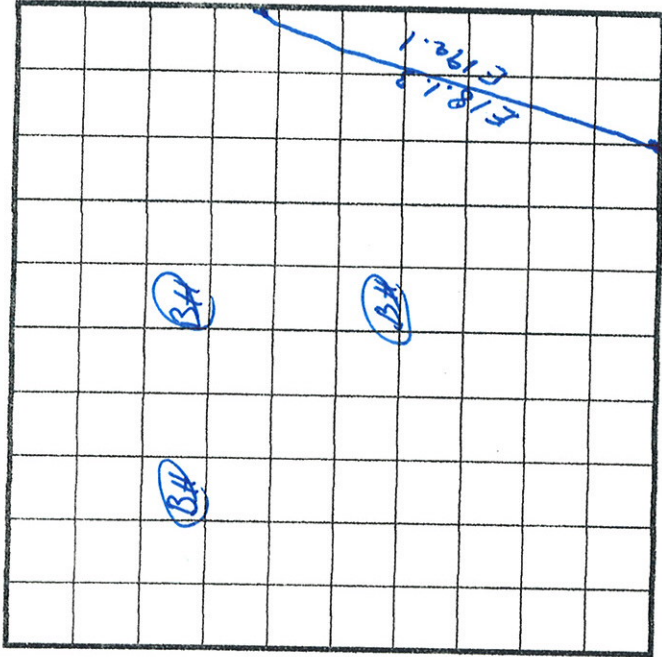
Grid/Area ID: C2 G8G5/E18.1.3.4 E19a.1

UXO Technician(s): Smith, Rausch  
Remington, Adams

Date Started: 2-16-10

Date Completed: 2-16-10

North Direction



Total Anomalies	Total Excavations	Anomalies Depth #	Total MEC Items	Pounds Non-MEC Scrap
140	140	24 <sup>1/2</sup>	0	60

MEC	MD	QTY	NOMENCLATURE	DEPTH

ACTION	DATE	SIGNATURE	REMARKS
Mag Sweep Complete	2-16-10	<i>[Signature]</i>	3 back hoe digs
Excavation Complete	2-16-10	<i>[Signature]</i>	Cleared to depth
Quality Control Complete			
Client Quality Assurance Complete			



# Grid Sweep Log

Project: Fort Ord Remediation Program

Grid/Area ID: C2 98 H5/E18.1.3

Date Started: 2-16-10

Date Completed: 2-16-10

North Direction

UXO Supervisor: TC Plank

UXO Technician(s): B. Smith, B. Bensch, J. Remington, B. Adams


*Not Western*

*BA*

Note: Gridlines spaced 10x10 ft

Total Anomalies	Total Excavations	Anomalies Depth #	Total MEC Items	Pounds Non-MEC Scrap
<u>40</u>	<u>40</u>	<u>12"</u>	<u>0</u>	<u>30</u>

MEC	MD	QTY	NOMENCLATURE	DEPTH

ACTION	DATE	SIGNATURE	REMARKS
Mag Sweep Complete	<u>2-16-10</u>	<i>[Signature]</i>	
Excavation Complete	<u>2-16-10</u>	<i>[Signature]</i>	<u>1 backhoe dig</u>
Quality Control Complete			<u>Cleared to depth</u>
Client Quality Assurance Complete			



# Grid Sweep Log

Project: Fort Ord Remediation Program

Grid/Area ID: G2F6J0/E1813 "Corp Yard"

Date Started: 2-17-10

Date Completed: 2-17-10

UXO Supervisor: T. Clark

UXO Technician(s): J. Hendricks

North Direction

(BH)																				
(BH)																				

Total Anomalies	500	Total Excavations	500	Anomalies Depth ft	18"	Total MEC Items	0	Pounds Non-MEC Scrap	25
-----------------	-----	-------------------	-----	--------------------	-----	-----------------	---	----------------------	----

MEC	MD	QTY	NOMENCLATURE	DEPTH

Note: Gridlines spaced 10x10 ft

ACTION	DATE	SIGNATURE	REMARKS
Mag Sweep Complete	2-17-10	[Signature]	
Excavation Complete	2-17-10	[Signature]	Cleared to Depth
Quality Control Complete			2 Backhoe Digs
Client Quality Assurance Complete			



# Grid Sweep Log

Project: Fort Ord Remediation Program

Grid/Area ID: C2G7A1/E18.1.3

Date Started: 2-19-10

Date Completed: 2-19-10

UXO Supervisor: T. Clark

UXO Technician(s): S. Hardricks

North: DPA #4

Direction: CA #4


Note: Gridlines spaced 10x10 ft

Total Anomalies	Total Excavations	Anomalies Depth ft	Total MEC Items	Pounds Non-MEC Scrap
50	50	12'	0	20

MEC	MD	QTY	NOMENCLATURE	DEPTH
	✓	25	Small Arms blanks	3"
	✓	1	Granite hand proc M30	6"
	✓	1	Granite hand proc M30K1	6"
	✓	2	Granite hand proc MK2	6"

ACTION	DATE	SIGNATURE	REMARKS
Mag Sweep Complete	2-19-10	[Signature]	Cleared to depth No back hoe dig.
Excavation Complete	2-19-10	[Signature]	
Quality Control Complete		[Signature]	
Client Quality Assurance Complete			



# Grid Sweep Log

Project: Fort Ord Remediation Program

Grid/Area ID: C297 B1 / E18.1.3

Date Started: 2-19-10

Date Completed: 2-19-10

UXO Supervisor: T. Clark  
UXO Technician(s): S. Henderson

North  
Direction


Note: Gridlines spaced 10x10 ft

Total Anomalies	Total Excavations	Anomalies	Total MEC Items	Pounds Non-MEC Scrap
60	60	0 <del>2</del> 7	0	15
12"				

MEC	MD	QTY	NOMENCLATURE	DEPTH
	✓	1	Grade Hand Prop M69	6"
	✓	1	Fuze, Grade Hand M228	3"

ACTION	DATE	SIGNATURE	REMARKS
Mag Sweep Complete	2-19-10	<i>[Signature]</i>	Checked to Depth
Excavation Complete	2-19-10	<i>[Signature]</i>	1 Backhoe 4x5
Quality Control Complete			
Client Quality Assurance Complete			







NOT IN PDA

Project: Fort Ord Remediation Program

Grid/Area ID: C2F7H1 / E18.1.3 (copies) (N.S.)

Date Started: 2-24-10

Date Completed: March 1 2010

PDA / Camera / PDA

### Grid Sweep Log

UXO Supervisor: *Lawson, Hendricks*

UXO Technician(s): *(N.S.)*

North Direction


Note: Gridlines spaced 10x10 ft

Total Anomalies	Total Excavations	Anomalies > ft	Total MEC Items	Pounds Non-MEC Scrap
460	460	-	-	50

MEC	MD	QTY	NOMENCLATURE	DEPTH
		M/S	50 lbs	12

ACTION	DATE	SIGNATURE	REMARKS
Mag Sweep Complete	March 1 2010	<i>[Signature]</i>	<i>MEM. sue fine</i>
Excavation Complete	March 1 2010	<i>[Signature]</i>	
Quality Control Complete			
Client Quality Assurance Complete			

Entered in PDA #6 3/2/10 SY.



# Grid Sweep Log

Project: Fort Ord Remediation Program

Grid/Area ID: C2F761/E18.1.3

Date Started: 2-24-10

Date Completed: 3-1-10

UXO Supervisor: Lauchoy, Hendricks

UXO Technician(s): (N.S.)

North Direction


Note: Gridlines spaced 10x10 ft

Total Anomalies	Total Excavations	Anomalies > ft.	Total MEC Items	Pounds Non-MEC Scrap
25	25			2

MEC	MD	QTY	NOMENCLATURE	DEPTH

ACTION	DATE	SIGNATURE	REMARKS
Mag Sweep Complete	3/1/10		Small Area
Excavation Complete	3/1/10		PER SWEEP
Quality Control Complete			
Client Quality Assurance Complete			

Entered in PDA #6 3/2/10 sqd.





Grid Sweep Log

Project: Fort Ord Remediation Program

UXO Supervisor: TC

Grid/Area ID: C2F7I4/Area 6

UXO Technician(s): ~~Steve, Joe~~ B.6

Date Started: 4-13-10

North

Date Completed: 4-13-10

Direction: Cam - A Pic 3


Note: Gridlines spaced 10x10 ft

Total Anomalies	550	Total Excavations	530	Anomalies Depth in	18"	Total MEC Items	0	Pounds Non-MEC Scrap	60
-----------------	-----	-------------------	-----	--------------------	-----	-----------------	---	----------------------	----

MEC	MD	QTY	NOMENCLATURE	DEPTH

ACTION	DATE	SIGNATURE	REMARKS
Mag Sweep Complete	4-13-10	TRC	To depth
Excavation Complete	4-13-10	TRC	0 back hoe digs
Quality Control Complete			
Client Quality Assurance Complete			



# Grid Sweep Log

Project: Fort Ord Remediation Program

Grid/Area ID: C2F7I5 / AREA 6

Date Started: 4-12-10

Date Completed: 4-13-10

UXO Supervisor: TC

UXO Technician(s): Bob, Steve

Joe

North

Direction: PDA-4 CAM-4

Pic 1  
Pic 2

10x10 grid for field notes or additional data.

Note: Gridlines spaced 10x10 ft

Total Anomalies	Total Excavations	Anomalies	Total MEC Items	Pounds Non-MEC Scrap
600	600	Depth 18"	0	10

MEC	MD	QTY	NOMENCLATURE	DEPTH
	✓	300	Small arms, blanks 7.62mm	6"
	✓	400	Small arms, blanks .30 cal	6"

ACTION	DATE	SIGNATURE	REMARKS
Mag Sweep Complete	4-13-10	[Signature]	
Excavation Complete	4-13-10	[Signature]	To depth
Quality Control Complete			0 backhoe digs
Client Quality Assurance Complete			



# Grid Sweep Log

Project: Fort Ord Remediation Program

Grid/Area ID: C2F7H3 / Area 6

Date Started: 4-13-10

Date Completed: 4-13-10

UXO Supervisor: TC

UXO Technicians: Bob, Drew

Steve, Joe

North: PPA-4

Direction: Can - 4 P.E 6

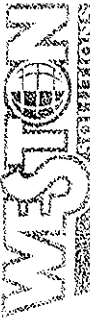

Note: Gridlines spaced 10x10 ft

Total Anomalies	Total Excavations	Anomalies Depth	Total MEC Items	Pounds Non-MEC Scrap
400	<100	24"	0	60

MEC	MD	QTY	NOMENCLATURE	DEPTH
✓		1	MHA1 Air-burst Sim	3"

ACTION	DATE	SIGNATURE	REMARKS
Mag Sweep Complete	4-13-10	[Signature]	To depth
Excavation Complete	4-13-10	[Signature]	2 Backhoe digs
Quality Control Complete			
Client Quality Assurance Complete			





# Grid Sweep Log

Project: Fort Ord Remediation Program

Grid/Area ID: C2E2H6 / Area 6

Date Started: 4-13-10

Date Completed: 4-14-10

UXO Supervisor: [Signature]

UXO Technicians: Erick, Drew, Borch (13th), Bob, Steve, Borch (14th)

North PDA - 3

Direction: CAN - 3 Pic 2


Note: Gridlines spaced 10x10 ft

Total Anomalies	Total Excavations	Anomaly Depth	Total MEC Items	Pounds Non-MEC Scrap
200	200	12"	0	10

MEC	MD	QTY	NOMENCLATURE	DEPTH
1	32	Small arms, blanks	5.56mm	3"
1	3	Small arms, blanks	7.62mm	3"

ACTION	DATE	SIGNATURE	REMARKS
Mag Sweep Complete	4-14-10	[Signature]	To depth
Excavation Complete	4-14-10	[Signature]	Back has dig ✓
Quality Control Complete			
Client Quality Assurance Complete			





# Grid Sweep Log

Project: Fort Ord Remediation Program

Grid/Area ID: C2E7H4 / Area 6

Date Started: 4-13-10

Date Completed: 4-14-10

UXO Supervisor: TC

UXO Technicians: Bob, Steve, Joe, Brett

North: ADA - 3

Direction: CAM - 3

P.O. /


Note: Gridlines spaced 10x10 ft

Total Anomalies	Total Excavations	Anomalies Depth in	Total MEC Items	Pounds Non-MEC Scrap
350	350	18"	0	12.5

MEC	MD	QTY	NOMENCLATURE	DEPTH

ACTION	DATE	SIGNATURE	REMARKS
Mag Sweep Complete	4-14-10	[Signature]	To depth 0 Backhoe digs
Excavation Complete	4-14-10	[Signature]	
Quality Control Complete			
Client Quality Assurance Complete			



# Grid Sweep Log

Project: Fort Ord Remediation Program

Grid/Area ID: C2F9H5/ Area 6

Date Started: 4-14-10

Date Completed: 4-14-10

UXO Supervisor: T.C.

UXO Technician(s): Butch

North: PDA-3

Direction: Cam. 3

Pic 3


Note: Gridlines spaced 10x10 ft

Total Anomalies	Total Excavations	Anomalies Depth	Total MEC Items	Pounds Non-MEC Scrap
320	320	12"	0	30

MEC	MD	QTY	NOMENCLATURE	DEPTH
	✓	1	Gravel, hand smoko M18	3"

ACTION	DATE	SIGNATURE	REMARKS
Mag Sweep Complete	4-14-10	[Signature]	
Excavation Complete	4-14-10	[Signature]	To depth
Quality Control Complete		[Signature]	0 Back hoe digs
Client Quality Assurance Complete			

Project: Fort Ord Remediation Program

Grid/Area ID: C2F724/ Area 6

Date Started: 4-16-10

Date Completed: 4-16-10

E181.3

North DDA-4

Direction SW - W

UXO Supervisor: TC

UXO Technician(s): Jack

Doc, Beth

P.2 2

Note: Gridlines spaced 10x10 ft

Total Anomalies	Total Excavations	Anomalies Depth #/in	Total MEC Items	Pounds Non-MEC Scrap
<u>240</u>	<u>240</u>	<u>18"</u>	<u>0</u>	<u>16</u>

MEC	MD	QTY	NOMENCLATURE	DEPTH

ACTION	DATE	SIGNATURE	REMARKS
Mag Sweep Complete	<u>4-16-10</u>		<u>To depth</u>
Excavation Complete	<u>4-16-10</u>		<u>2 Back hoe depth</u>
Quality Control Complete			
Client Quality Assurance Complete			





# Grid Sweep Log

Project: Fort Ord Remediation Program

Grid/Area ID: Q2E9 J5

Date Started: 4-30-10

Date Completed: 4-30-10

UXO Supervisor: T. Clark

UXO Technician(s): S. Heddites

D. Adwell

North  
Direction POA-3  
Am-3

Pic 2

Total Anomalies	Total Excavations	Anomalies	Total MEC Items	Pounds Non-MEC Scrap
320	320	24"	2	40

(PK)									

Note: Gridlines spaced 10x10 ft

MEC	MD	QTY	NOMENCLATURE	DEPTH
✓	1	1	Reg Slim metal M68	3"
✓	1	1	Reg Slim Illus.	6"
✓	3200		Small brass bolts 2.62 in	24"

ACTION	DATE	SIGNATURE	REMARKS
Mag Sweep Complete	4-30-10	<i>[Signature]</i>	
Excavation Complete	4-30-10	<i>[Signature]</i>	To depth
Quality Control Complete			Back hoe digs
Client Quality Assurance Complete			

Project: Fort Ord Remediation Program

Grid/Area ID: C2E9J3

Date Started: 4-30-10

Date Completed: 4-30-10

UXO Supervisor: T. Clark

UXO Technician(s): S. Hendricks

North Direction PDA 3  
Am 3- Pic 1


Note: Gridlines spaced 10x10 ft

MEC	MD	QTY	NOMENCLATURE	DEPTH
✓	400	Small Arms	blanks 7.62 mm	18"

ACTION	DATE	SIGNATURE	REMARKS
Mag Sweep Complete	4-30-10	[Signature]	To depth
Excavation Complete	4-30-10	[Signature]	0 bank hoe digs
Quality Control Complete			
Client Quality Assurance Complete			

**Project:** Fort Ord Remediation Program

**Grid/Area ID:** C2F7J6/ Area 6

**Date Started:** 5-3-10

**Date Completed:** 5-5-10

**UXO Supervisor:** TC

**UXO Technician(s):** Bob, Steve

Fred, Derek

**North:** PDA-1

**Direction:** Cam-1 PE 1


Note: Gridlines spaced 10x10 ft

Total Anomalies	Total Excavations	Anomalies Depth ft.	Total MEC Items	Pounds Non-MEC Scrap
2800	2800	18"	0	250

MEC	MD	QTY	NOMENCLATURE	DEPTH
	✓	300	Small iron blanks	3"

ACTION	DATE	SIGNATURE	REMARKS
Mag Sweep Complete	5-5-10	[Signature]	TO depth
Excavation Complete	5-5-10	[Signature]	2 Back hoe edge
Quality Control Complete			
Client Quality Assurance Complete			









Grid Sweep Log

Project: Fort Ord Remediation Program

UXO Supervisor: TC

Grid/Area ID: C2F8H1 / 6

UXO Technician(s): Steve

Date Started: ~~C2F8H~~ 5-6-10

Frank, Breh

Date Completed: 5-6-10

North Direction Cam - 1 Pie 1

10x10 grid for recording data.

Summary table with columns: Total Anomalies, Total Excavations, Anomalies Depth ft, Total MEC Items, Pounds Non-MEC Scrap. Values: 120, 120, 15, 0, 12.5

Table with columns: MEC, MD, QTY, NOMENCLATURE, DEPTH

Note: Gridlines spaced 10x10 ft

Table with columns: ACTION, DATE, SIGNATURE, REMARKS. Includes entries for Mag Sweep Complete, Excavation Complete, Quality Control Complete, and Client Quality Assurance Complete.

GRID SWEEP LOG

Analog to depth



# Grid Sweep Log

Project: Fort Ord Remediation Program

Grid/Area ID: C2F7H0 / 6

Date Started: 5-6-10

Date Completed: 5-6-10

UXO Supervisor: TC

UXO Technician(s): Steve

Erick, Buck

North Direction: PDA-4

CA M-4 P.C. 2


Total Anomalies	Total Excavations	Anomalies Depth ft.	Total MEC Items	Pounds Non-MEC Scrap
260	200	18'	0	60

MEC	MD	QTY	NOMENCLATURE	DEPTH

Note: Gridlines spaced 10x10 ft

ACTION	DATE	SIGNATURE	REMARKS
Mag Sweep Complete	5-6-10	<u>TC</u>	<u>To depth ANALOG</u>
Excavation Complete	5-6-10	<u>JRA</u>	<u>1 Back hse dig</u>
Quality Control Complete			
Client Quality Assurance Complete			



# MAP C2G8F4


## Plan Map

Fort Ord-Parker Flats MRA Phase II  
North Parker Flats

### LEGEND

- + Geophysical Target
- × Grid Corner Spike
- Site Boundary
- Polygon Investigation Area
- DGM Data Gap

Response (Sum-Stack)  
mV



declination 14.3 degrees

Scale 1:200



MAD83 / California zone 4

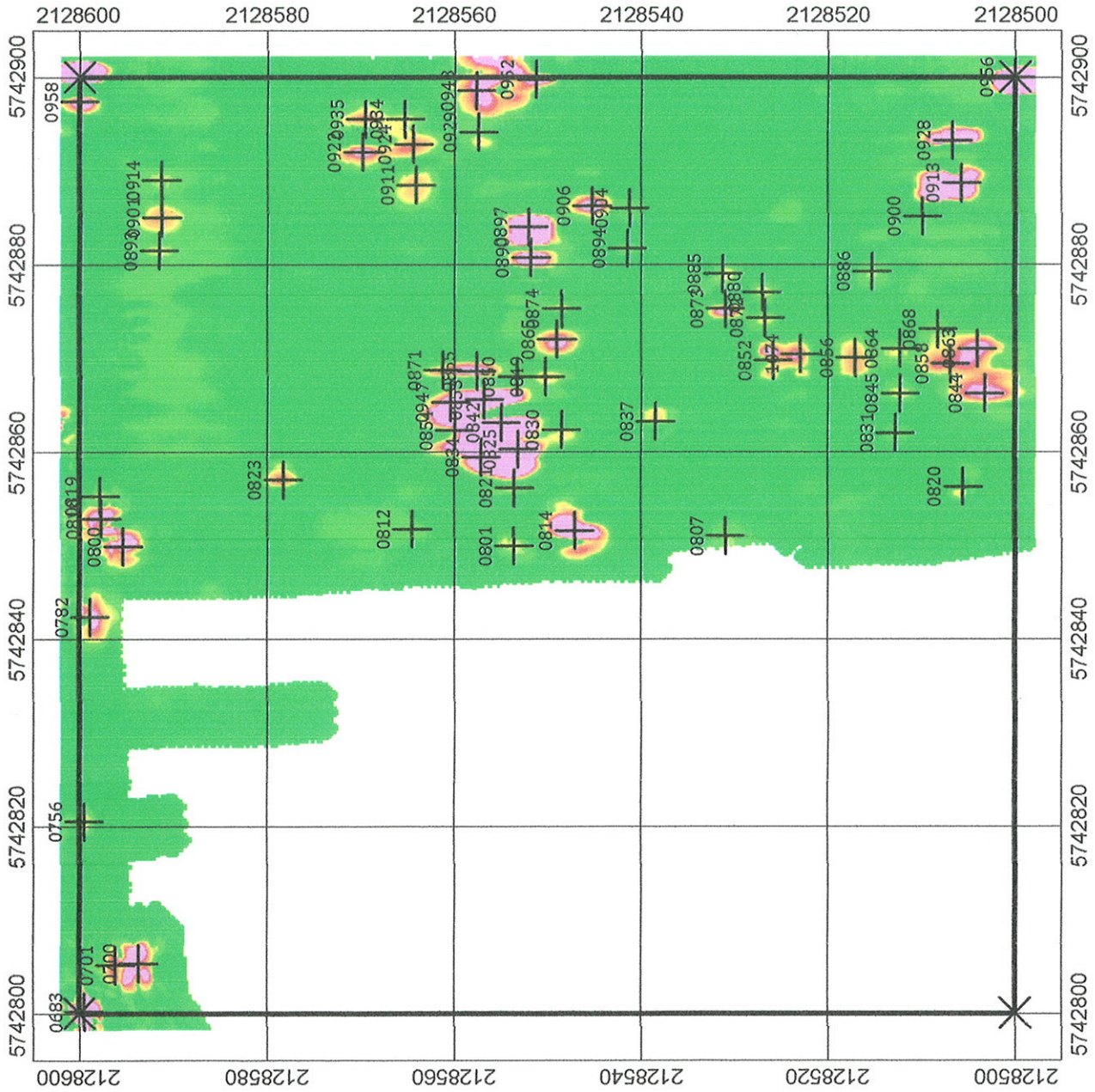


Grid ID - C2G8F4

EM61-MK2

FORA ESCA RP

Monterey County, California





Grid Sweep Log

Project: Fort Ord Remediation Program

Grid/Area ID: ~~22F7E0~~ (22F822) PMW 6

Date Started: 5-9-10

Date Completed: 5-9-10

UXO Supervisor: TC

UXO Technician(s): Bob, Butch

North Direction: PDA-3

Pc 2

Total Anomalies	Total Excavations	Anomalies Depth #	Total MEC Items	Pounds Non-MEC Scrap
180	180	18"	0	12.5


Note: Gridlines spaced 10X10 ft

MFC	MD	QTY	NOMENCLATURE	DEPTH

ACTION	DATE	SIGNATURE	REMARKS
Mag Sweep Complete	5-9-10	[Signature]	To depth
Excavation Complete	5-9-10	[Signature]	1 Backhoe dig
Quality Control Complete			
Client Quality Assurance Complete			



# Grid Sweep Log

Project: Fort Ord Remediation Program

Grid/Area ID: C2F8 T2 / 6

Date Started: 5-7-10

Date Completed: 5-7-10

UXO Supervisor: TC

UXO Technician(s): Butch

North ADD-3  
 Direction CAN - 3  
PIC - 1

Total Anomalies	Total Excavations	Anomalies Depth #	Total MEC Items	Pounds Non-MEC Scrap
233	230	18"	0	30


Note: Gridlines spaced 10x10 ft

MEC	MD	QTY	NOMENCLATURE	DEPTH

ACTION	DATE	SIGNATURE	REMARKS
Mag Sweep Complete	5-7-10	[Signature]	
Excavation Complete	5-7-10	[Signature]	To depth
Quality Control Complete			Back hoe digs
Client Quality Assurance Complete			

Project: Fort Ord Remediation Program

UXO Supervisor: *Kristensen*

Grid/Area ID: **C288F3 Area 6 E-18.1.3**

UXO Technician(s): *Caldwell Hendricks*

Date Started: **5/6/2010**

North

Date Completed: **5/7/2010**

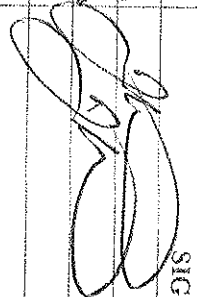
Direction

<i>Backhoe</i>	<i>X</i>	<i>X</i>	<i>X</i>	<i>X</i>	<i>X</i>	<i>X</i>	<i>X</i>	<i>X</i>	<i>X</i>
		<i>Backhoe</i>							
		<i>SS gradation</i>							
		<i>Backhoe</i>							
		<i>Backhoe</i>							

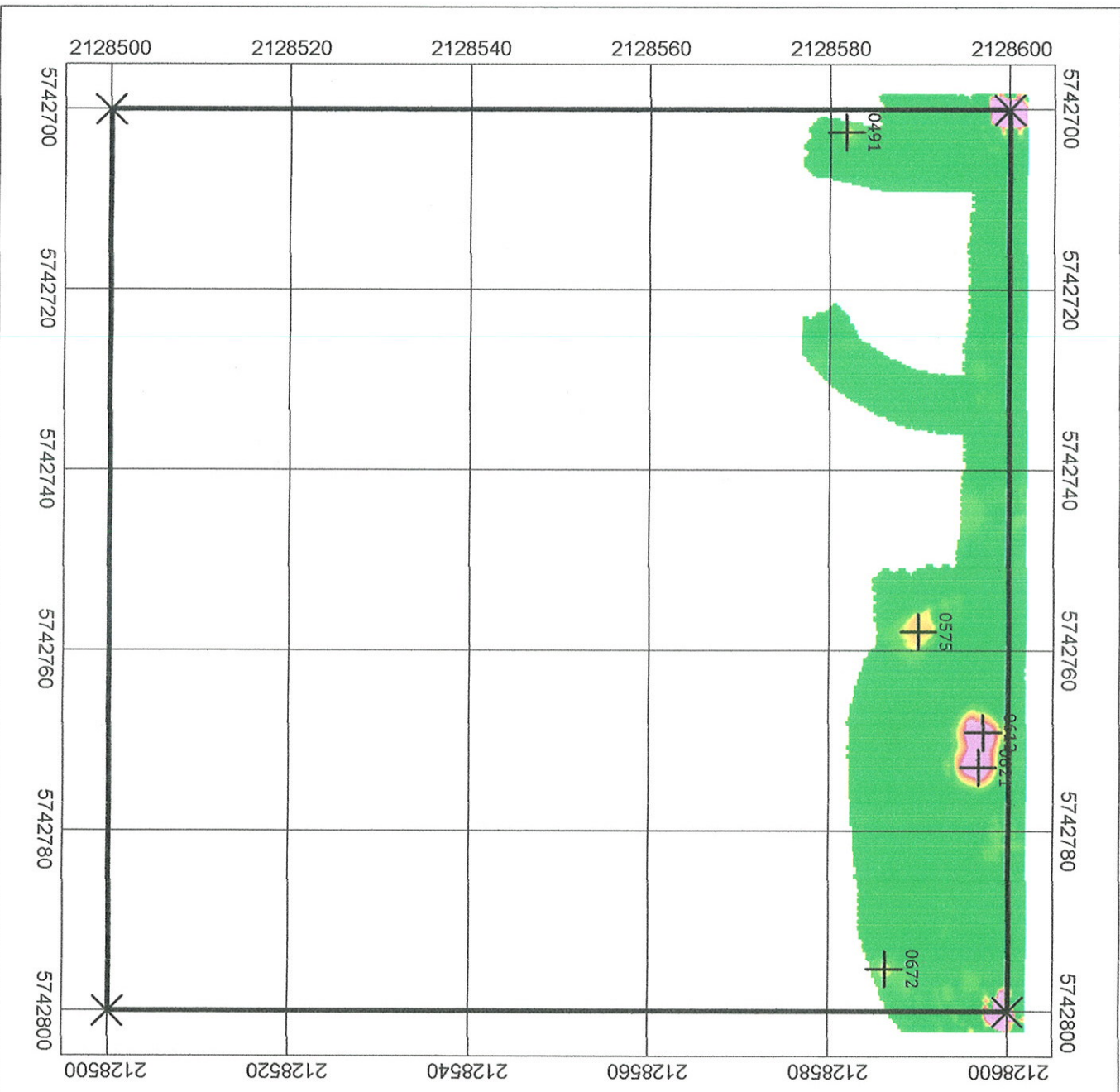
Note: Gridlines spaced 10x10 ft

Total Anomalies	Total Excavations	Anomalies > ft	Total MEC Items	Pounds Non-MEC Scrap
<i>225</i>	<i>225</i>			<i>5#</i>

MEC	MD	QTY	NOMENCLATURE	DEPTH
		<i>1</i>	<i>Small arms blank</i>	<i>6"</i>
		<i>1</i>	<i>M73 Sub-Cal</i>	<i>6"</i>
		<i>1</i>	<i>M19 Signal illum small rifle</i>	<i>6"</i>

ACTION	DATE	SIGNATURE	REMARKS
Mag Sweep Complete	<i>5/7/2010</i>		<i>FOR Q CARTRIDGE #4</i>
Excavation Complete	<i>5/7/2010</i>		<i>Push 8003</i>
Quality Control Complete			<i>total time 6 hours</i>
Client Quality Assurance Complete			





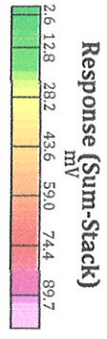
# MAP C2G8F3

## Plan Map

Fort Ord-Parker Flats MRA Phase II  
North Parker Flats

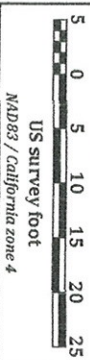
### LEGEND

- + Geophysical Target
- × Grid Corner Spike
- Site Boundary
- Polygon Investigation Area
- DGM Data Gap



declination 14.3 degrees

Scale 1:200



Grid ID - C2G8F3  
EM61-MK2  
FORA ESCA RP  
Monterey County, California



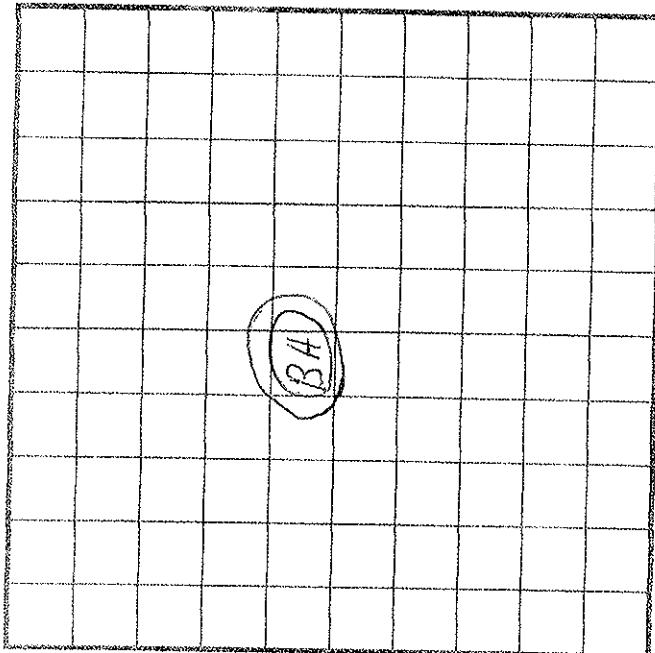
# Grid Sweep Log

Project: Fort Ord Remediation Program

Grid/Area ID: C2688B1/6

Date Started: 5-11-10

Date Completed: 5-11-10



UXO Supervisor: TC

UXO Technician(s): Drew, Bill

Joe

Pic 5

North  
Direction

Total Anomalies	Total Excavations	Anomalies Depth <u>15"</u>	Total MEC Items	Pounds Non-MEC Scrap
<u>280</u>	<u>280</u>	<u>15"</u>	<u>0</u>	<u>30</u>

MEC	MD	QTY	NOMENCLATURE	DEPTH
	<u>1</u>	<u>5</u>	<u>Small brass Blocks 7.62mm</u>	<u>3"</u>

ACTION	DATE	SIGNATURE	REMARKS
Mag Sweep Complete	<u>5-11-10</u>	<u>[Signature]</u>	
Excavation Complete	<u>5-11-10</u>	<u>[Signature]</u>	<u>To depth</u> <u>1 back hoe dig</u>
Quality Control Complete			
Client Quality Assurance Complete			



# Grid Sweep Log

Project: Fort Ord Remediation Program

Grid/Area ID: C297B3 / 6

Date Started: 5-11-10

Date Completed: 5-11-10

BH																			

Note: Gridlines spaced 10x10 R

UXO Supervisor: TC

UXO Technician(s): Drew, Bill

North: PDA-4

Direction: CM-4      P.C. 4

Total Anomalies	Total Excavations	Anomalies Depth	Total MEC Items	Pounds Non-MEC Scrap
200	200	18"	0	30

MEC	MD	QTY	NOMENCLATURE	DEPTH

ACTION	DATE	SIGNATURE	REMARKS
Mag Sweep Complete	5-11-10	[Signature]	To depth
Excavation Complete	5-11-10	[Signature]	1 Back hoe dig
Quality Control Complete			
Client Quality Assurance Complete			









# Grid Sweep Log

Project: Fort Ord Remediation Program

Grid/Area ID: C267E9 EK6.13 Area B

Date Started: April 11 2010

Date Completed: April 11 2010

PDF 1  
Corrector 1  
Finger 2

UXO Supervisor

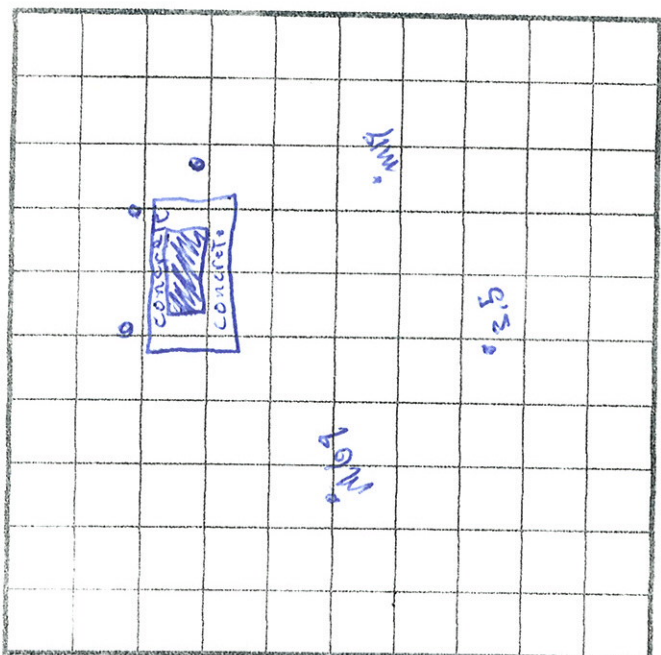
UXO Technician(s)

Adams

LAuchner

Hendricks, Gonzalez

North Direction



Total Anomalies	Total Excavations	Anomalies ft.	Total MEC Items	Pounds Non-MEC Scrap
835	835			40

MEC	MD	QTY	NOMENCLATURE	DEPTH
			MS	40
1		1	M69 Penetice Grenade	24
1		1	3.5 inch Rocket Motor M29	8
1		1	M14 Rifle <del>3.5 inch</del> illum ground	6

Note: Gridlines spaced 10x10 ft

ACTION	DATE	SIGNATURE	REMARKS
Mag Sweep Complete	April 11 2010		
Excavation Complete	April 11 2010		1) Backhoe Digging
Quality Control Complete			2) Concrete slab with hole in the middle
Client Quality Assurance Complete			





Project: Fort Ord Remediation Program

Grid/Area ID: **2268B2/6**

Date Started: **5-12-10**

Date Completed: **5-12-10**

EXO Supervisor: **TE**

EXO Technician(s): **Doe, Boral**

North

PDF-4

Direction: **NAW-4**

- **2e** /

Total Anomalies	Total Excavations	Anomalies Depth	Total MEC Items	Pounds Non-MEC Scrap
220	220	24"	0	20

Note: Gridlines spaced 10x10 ft

MEC	MD	QTY	NOMENCLATURE	DEPTH
<input checked="" type="checkbox"/>	<input checked="" type="checkbox"/>	1	Misc. AGERS <del>MEC</del> <del>M2</del>	6"

ACTION	DATE	SIGNATURE	REMARKS
Mug Sweep Complete	5-12-10	[Signature]	
Excavation Complete	5-12-10	[Signature]	
Quality Control Complete			To depth.
Chem Quality Assurance Complete			Back hse dig



Grid Sweep Log

Project: Part Ord Remediation Program

Grid/Area ID: C29883/6

Date Started: 5-12-10

Date Completed: 5-12-10

(XO) Supervisor:

(NO) Technician(s)

*TC*  
Jee, Botel

North: PDA-4  
Direction: NAM-4

*Fit 2*


Note: Gridlines spaced 10x10 ft

Total Anomalies	Total Excavations	Anomalies Depth ft	Total MEC Items	Pounds Non-MEC Scrap
200	200	24"	0	16

MEC	MD	QTY	NOMENCLATURE	DEPTH
	✓	1	1 size, 5 grade stud m205	3"
	✓	22	Small pins black 9.62 mm	3"

ACTION	DATE	SIGNATURE	REMARKS
Mag Sweep Complete	5/12/10	<i>TRC</i>	
Excavation Complete	5/12/10	<i>Jee</i>	
Quality Control Complete			
Chem Quality Assurance Complete			
			To depth 0 Back hoe dig



**Grid Sweep Log**

Project: **Port Oil Remediation Program**

UXO Supervisor: TC

UXO Technician(s): Joe, Baten

Grid Area ID: C2F7 I0/6

Date Started: 5-12-10

Name: POA-4

Direction: N-S

Pic: 3

Date Completed: 5-12-10

Note: Gridlines spaced 10x10 ft


Total Anomalies	Total Excavations	Anomalies Depth	Total MEC Items	Pounds Non-MEC Scrap
300	300	Depth	0	25

MEC	MD	QTY	NOMENCLATURE	DEPTH

ACTION	DATE	SIGNATURE	REMARKS
Mag Sweep Complete	5-12-10	[Signature]	To depth
Excavation Complete	5-12-10	[Signature]	0 Back see logs
Quality Control Complete			
Chain Quality Assurance Complete			



# Grid Sweep Log

Project: Inlet Ord Remediation Program

Grid/Area ID: **QE7I9 / 6**

Date Started: **5-13-10**

Date Completed: **5-13-10**

(XO) Supervisor: **TC**

(XO) Technician(s): **Joe**

North: **POA-3**

Direction: **CAM-3**

**Pc 1**

Note: Gridlines spaced 10x10 ft

Total Anomalies	Total Excavations	Anomalies Depth #	Total MEC Items	Pounds Non-MEC Scrap
160	160	22"	0	75

MEC	MD	QTY	NOMENCLATURE	DEPTH
	✓	5	Small Arms Bullets 9.62mm	3"

ACTION	DATE	SIGNATURE	REMARKS
Mag Sweep Complete	5-13-10	[Signature]	
Excavation Complete	5-13-10	[Signature]	
Quality Control Complete			To depth
Chem Quality Assurance Complete			1 Bag/hoc dog



# Grid Sweep Log

Project: Fort Ord Remediation Program

Grid/Area ID: C2F7I8 / 6

Date Started: 5-13-10

Date Completed: 5-13-10

UXO Supervisor: TR

UXO Technician(s): Joe

North PDA-3

Direction Gym-3

Pc-2


Note: Gridlines spaced 10x10 ft

Total Anomalies	Total Excavations	Anomalies Depth #	Total MEC Items	Pounds Non-MEC Scrap
200	200	124	0	125

MEC	MD	QTY	NOMENCLATURE	DEPTH
✓		1	Fore, Grease hole M228	3"

ACTION	DATE	SIGNATURE	REMARKS
Mag Sweep Complete	5-13-10	<u>[Signature]</u>	To depth
Excavation Complete	5-13-10	<u>[Signature]</u>	0 Backhoe digs
Quality Control Complete			
Client Quality Assurance Complete			



# Grid Sweep Log

Project: Fort Ord Remediation Program

Grid/Area ID: QF9Z7/6

Date Started: 5-14-10

Date Completed: 5-14-10

UXO Supervisor: TC

UXO Technician(s): dee

North 204-4  
Direction East - 4

Pic

Total Anomalies	Total Excavations	Anomalies Depth	Total MEC Items	Pounds Non-MEC Scrap
200	200	24"	0	10

Scrap this area									

Note: Gridlines spaced 10x10 ft

MEC	MD	QTY	NOMENCLATURE	DEPTH
	✓	22	Small items, blanks	3'

ACTION	DATE	SIGNATURE	REMARKS
Mag Sweep Complete	5-14-10	<i>[Signature]</i>	
Excavation Complete	5-14-10	<i>[Signature]</i>	To depth
Quality Control Complete			Backhoe scrape over
Client Quality Assurance Complete			



# Grid Sweep Log

Project: Fort Ord Remediation Program

Grid/Area ID: C2G923/6

Date Started: 5-19-13

Date Completed: 5-19-13

UXO Supervisor: RC

UXO Technician(s): Boj, Skie

North PDA-3

Direction 9Am-3

Pic - 1


MEC	MD	QTY	NOMENCLATURE	DEPTH
✓		1	Sig I/II wa grid M125	3"

Total Anomalies	500	Total Excavations	500	Anomalies Depth	24"	Total MEC Items	0	Pounds Non-MEC Scrap	75
-----------------	-----	-------------------	-----	-----------------	-----	-----------------	---	----------------------	----

Note: Gridlines spaced 10x10 ft

ACTION	DATE	SIGNATURE	REMARKS
Mag Sweep Complete	5-19-13	<i>[Signature]</i>	To depth.
Excavation Complete	5-19-10	<i>[Signature]</i>	Back hoe diggs
Quality Control Complete			
Client Quality Assurance Complete			



Grid Sweep Log

Project: Fort Ord Remediation Program

UXO Supervisor: TC

Grid/Area ID: C267C4 / 6

UXO Technician(s): BoS

Date Started: 5-17-10

North ADA-3

State

Date Completed: 5-17-10

Direction S 44° W

P. 2

Empty grid table with 10 columns and 10 rows.

Total Anomalies	Total Excavations	Anomalies Depth ft.	Total MEC Items	Pounds Non-MEC Scrap
306	300	18"	0	35

MDC	MD	QTY	NOMENCLATURE	DEPTH
	✓	1	Greaser, load Proc. MCTI	3"

Note: Gridlines spaced 10x10 ft

ACTION	DATE	SIGNATURE	REMARKS
Mag Sweep Complete	5-17-10	<i>[Signature]</i>	To Depth
Excavation Complete	5-17-10	<i>[Signature]</i>	1 Backhoe dig
Quality Control Complete			
Client Quality Assurance Complete			









# Grid Sweep Log

Project: Fort Ord Remediation Program

UXO Supervisor: TC

UXO Technician(s): BB, Steve

Grid/Area ID: C2G2C7 16

Date Started: 5-18-10

North ADA-3

Date Completed: 5-18-10

Direction SW-3

PC-1


Note: Gridlines spaced 10x10 ft

MEC	MD	QTY	NOMENCLATURE	DEPTH
	✓	73	Small arms, blanks 762mm	3"

Total Anomalies	Total Excavations	Anomalies Dept Ft.	Total MEC Items	Pounds Non-MEC Scrap
60	60	12"	0	2.5

ACTION	DATE	SIGNATURE	REMARKS
Mag Sweep Complete	5-18-10	<u>[Signature]</u>	
Excavation Complete	5-18-10	<u>[Signature]</u>	Shovel assisted surface sweep to depth
Quality Control Complete			Back hoe digs
Client Quality Assurance Complete			







# Grid Sweep Log

Project: Fort Ord Remediation Program

Grid/Area ID: C24822 / 6

Date Started: 5-19-10

Date Completed: 5-20-10

LXO Supervisor: TC  
 (NO Technician(s))

Draw  
Steel, Job

North: PDA-3  
 Direction: Cam-3

Total Anomalies	Total Excavations	Anomalies Depth #	Total MEC Items	Pounds Non-MEC Scrap
700	700	18"	0	40

<u>B</u>																				
----------	--	--	--	--	--	--	--	--	--	--	--	--	--	--	--	--	--	--	--	--

MEC	MD	QTY	NOMENCLATURE	DEPTH
✓	1			3"
✓	30		Tree, pine AT pine M604 Small pins, blocks 5.56m	3"

Note: Gridlines spaced 10x10 ft

ACTION	DATE	SIGNATURE	REMARKS
Mag Sweep Complete	5-20-10	<u>[Signature]</u>	
Excavation Complete	5-20-10	<u>[Signature]</u>	
Quality Control Complete			
Chem Quality Assurance Complete			







# Grid Sweep Log

Project: Fort Ord Remediation Program

Grid/Area ID: **C26803 / 6**

Date Started: **5-20-10**

Date Completed: **5-20-10**

UXO Supervisor: **JR**

UXO Technician(s): **Draw**

North: **RDA-3**

Direction: **MM-3**

Pic: **3**

Total Anomalies	Total Excavations	Anomalies Depth #	Total MEC Items	Pounds Non-MEC Scrap
300	300	12"	0	20


Note: Gridlines spaced 10x10 ft

MEC	MD	QTY	NOMENCLATURE	DEPTH
	✓	7	Small arms, blocks	3'

ACTION	DATE	SIGNATURE	REMARKS
Mag Sweep Complete	5-20-10	<i>[Signature]</i>	
Excavation Complete	5-20-10	<i>[Signature]</i>	To depth
Quality Control Complete			0 Back hoe digs
Client Quality Assurance Complete			



# Grid Sweep Log

Project: Fort Ord Remediation Program

Grid/Area ID: C2G802 / 6

Date Started: 5-22-10

Date Completed: 5-23-10

UXO Supervisor

T.C.

INO Technician(s)

Drew

Steve, Jose

North POA-3

Direction Cam-3

P.C. H


Note: Gridlines spaced 10x10 ft

Total Anomalies	Total Excavations	Anomalies Depth ft.	Total MEC Items	Pounds Non-MEC Scrap
<u>420</u>	<u>420</u>	<u>12"</u>	<u>0</u>	<u>30</u>

MEC	MD	QTY	NOMENCLATURE	DEPTH

ACTION	DATE	SIGNATURE	REMARKS
Mag Sweep Complete	<u>5-20-10</u>	<u>[Signature]</u>	<u>To depth</u>
Excavation Complete	<u>5-23-10</u>	<u>[Signature]</u>	<u>0 Back box digs</u>
Quality Control Complete			
Chem Quality Assurance Complete			

**Project:** Fort Ord Remediation Program

UXO Supervisor

*TC*

Grid/Area ID: *22G801 / 6*

UXO Technician(s)

*Drew*

Date Started: *5-21-10*

North *PDA-3*

*Steve*

Date Completed: *5-21-10*

Direction *Can-3* *Area 1*

<i>US</i>									
<i>M</i>									
<i>parts</i>									
<i>parts</i>									
<i>parts</i>									
<i>parts</i>									
<i>parts</i>									
<i>parts</i>									
<i>parts</i>									
<i>parts</i>									

Note: Gridlines spaced 10x10 ft

Total Anomalies	Total Excavations	Anomalies Depth	Total MEC Items	Pounds Non-MEC Scrap
<i>2200</i>	<i>2200</i>	<i>18"</i>	<i>0</i>	<i>30</i>

MEC	MD	QTY	NOMENCLATURE	DEPTH

ACTION	DATE	SIGNATURE	REMARKS
Mag Sweep Complete	<i>5-21-10</i>	<i>[Signature]</i>	
Excavation Complete	<i>5-21-10</i>	<i>[Signature]</i>	
Quality Control Complete			
Client Quality Assurance Complete			

*Mag gun fracture site*

*To depth  
0 Bad hole dgs*

**Project:** Fort Ord Remediation Program

**Grid/Area ID:** C268E3

**Date Started:** May 24 2010

**Date Completed:** May 24 2010

North  
Direction

**UXO Supervisor:** Lavchen  
**UXO Technician(s):** Adams



*RD#4*  
*Camera#4*  
*Pic#1*  
*Remadon*


BH BH BH BH

Note: Gridlines spaced 10x10 ft

Total Anomalies	Total Excavations	Anomalies > ft	Total MEC Items	Pounds Non-MEC Scrap
840	840			45

MEC	MD	QTY	NOMENCLATURE	DEPTH
			Small arms	1/2 lbs
				45 lbs
				24

ACTION	DATE	SIGNATURE	REMARKS
Mag Sweep Complete	May 24		
Excavation Complete	May 24		4 Back ho's
Quality Control Complete			
Client Quality Assurance Complete			



Grid Sweep Log

Project: Post-Oral Remediation Program

Grid/Area ID: C268E2

Date Started: May 24

Date Completed: May 24

PDA #4  
Catherine #2  
Pic #2

EXO Supervisor: LAvehnen

EXO Technicians: Adams, Remington

North  
Direction

--	--	--	--	--	--	--	--	--	--	--	--	--	--	--	--	--	--	--	--	--	--

Note: Gridlines spaced 10x10 ft

Total Anomalies	Total Excavations	Anomalies R	Total MEC Items	Pounds Non-MEC Scrap
690	690			60

MEC	MD	QTY	NOMENCLATURE	DEPTH
		MS		24

ACTION

- Mag Sweep (complete)
- Excavation (complete)
- Quality Control (complete)
- Client Quality Assurance Complete

DATE  
May 24 2010  
May 24 2010

SIGNATURE

REMARKS

## Grid Sweep Log

Project: Fort Ord Remediation Program

Grid/Area ID: C299D9

Date Started: 5-25-10

Date Completed: 5-25-10

(X) Supervisor

(X) Technicians

FR

Frank

Joe, Butel

North  
Direction: SW - 4

Pc 3

Total Anomalies	Total Excavations	Anomalies Depth ft	Total MEC Items	Pounds Non-MEC Scrap
200	200	18"	1	60

[Empty Grid]

Note: Gridlines spaced 10x10 ft

MEC	MD	QTY	NOMENCLATURE	DEPTH
✓		1	Granule based fine M30	8" - Pc 1 ✓
	✓	1	Granule based fine M42	6" - Pc 3 ✓

**ACTION**

Mag Sweep Complete

Excavation Complete

Quality Control Complete

Chem Quality Assurance Complete

**DATE**

5-25-10

5-25-10

**SIGNATURE**

**REMARKS**

10 depth

0 Back hoe digs



# Grid Sweep Log

Project: Fort Ord Remediation Program

Grid/Area ID

26700 / 6

Date Started

5-25-10

Date Completed

5-25-10

UXO Supervisor

TC

UXO Technician(s)

Eric

North

POA-4

Jay, Beth

Direction

Cam-4


Pc 2


Note: Gridlines spaced 10x10 ft

Total Anomalies	Total Excavations	Anomalies Dpt. ft	Total MEC Items	Pounds Non-MEC Scrap
450	450	18'	2	30

MEC	MID	QTY	NOMENCLATURE	DEPTH
		1	Small brass block	552
		2		

ACTION	DATE	SIGNATURE	REMARKS
Mag Sweep Complete	5-25-10	<u>JRC</u>	
Excavation Complete	5-25-10	<u>JRC</u>	To depth
Quality Control Complete			Back has dgs
Client Quality Assurance Complete			



# Grid Sweep Log

Project: Port Dry Remediation Program

(Grid Area ID) **C2G708**

Date Started **5-25-10**

Date Completed **5-25-10**

(NO) Supervisor **TC**

(NO) Technicians **Frank**

**Joe, Butch**

Name

**POA - 4**

Director

**Com-4**

**Per N**


Note: Gridlines spaced 10x10 ft.

Total Anomalies	Total Excavations	Anomalies Depth ft	Total MEC Items	Pounds Non-MEC Scrap
<b>200</b>	<b>200</b>	<b>18'</b>	<b>0</b>	<b>160</b>

MEC	MD	QTY	NOMENCLATURE	DEPTH

ACTION

Magg Sweep (complete) **5-25-10**

Excavation (complete) **5-25-10**

Gridlin (general) (complete)

Client (Gridline Assurance) (complete)

DATE

**5-25-10**  
**5-25-10**

SIGNATURE

*[Handwritten Signature]*

REMARKS

**10 deep H**  
**0 Back hole diggs**



Project: Port Ore Remediation Program

Grid Area ID: **C297E8**

Date Started:

Date Completed: **5-25-10**

Name: **DDA-4**

Director: **Cam Y**

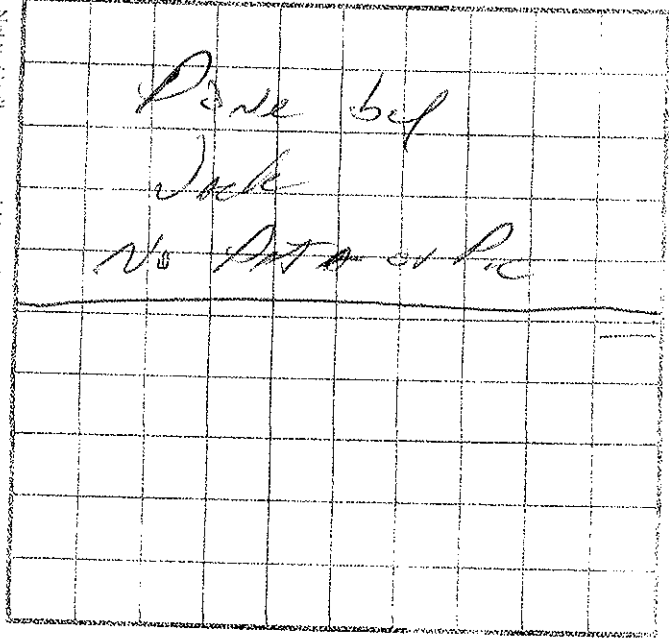
(No supervisor)

**VC**

(No technicians)

**Ernie Joe, Butell**

**Ac 5**



Note: Gridlines spaced 10m/10 ft

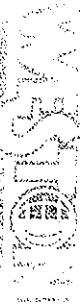
Total Annulches	Total Excavations	Annulches Depth ft	Total YMC Items	Pounds Non-MEC Scrap
183	183	18'	0	22

MEC	MID	QTY	NOMENCLATURE	DEPTH

**ACTION**  
 Mag Sweep Complete **5-25-10**  
 Excavation Complete **5-25-10**  
 Quality Control Complete  
 Chem Quality Assurance Complete

**SIGNATURE**

**REMARKS**  
 To depth  
 0 Brel hse dgs



# Grid Sweep Log

Project: Port Ore Remediation Program

Grid/Area ID: C26707

Date Started: 5-25-10

Date Completed: 5-25-10

Excavated:  NO  
 Techniques: TC

North Arrow: PDA-4  
 Direction: SW-N  
 PE 61  
 Fork, Buck


MEC	MD	QTY	NOMENCLATURE	DEPTH
280		280		
			Depth 18"	
				0
				25

Total Approaches	280	Total Excavations	280	Approaches Depth	18"	Lead MEC Items	0	Pounds Non-MEC Scrap	25
------------------	-----	-------------------	-----	------------------	-----	----------------	---	----------------------	----

ACTION  
 Mag Sweep Complete  
 Evaluation Complete  
 Quality Control Complete  
 Heavy Traffic Assurance Complete

DATE  
 5-25-10  
 5-25-10

SIGNATURE

REMARKS  
 10 depth  
 0 Backhoe dig



# Grid Sweep Log

Project: Fort Ord Remediation Program

Grid/Area ID: C2G904

Date Started: 5-26-10

Date Completed: 5-26-10

UXO Supervisor: TC

UXO Technician(s): lbe

Butch

North Direction DDA-3

P.C. 3


Note: Gridlines spaced 10x10 ft

Total Anomalies	Total Excavations	Anomalies Depth ft.	Total MEC Items	Pounds Non-MEC Scrap
300	300	12"	0	90

MEC	MID	QTY	NOMENCLATURE	DEPTH
	✓	100	Small pieces blocks	3"
	✓	20	Small pieces blocks	3"
	✓	10	Small pieces blocks	3"

ACTION	DATE	SIGNATURE	REMARKS
Mag Sweep Complete	5-26-10	<i>[Signature]</i>	To depth
Excavation Complete	5-26-10	<i>[Signature]</i>	0 Back hoe dig
Quality Control Complete			
Client Quality Assurance Complete			



# Grid Sweep Log

Project: Fort Ord Remediation Program

Grid/Area ID: C2G705/6

Date Started: 5-26-10

Date Completed: 5-26-10

UXO Supervisor: TC

UXO Technician(s): Joe

Buck

North POA-3  
Direction Com. 3

Pc-2


Note: Gridlines spaced 10x10 ft

MEC	MD	QTY	NOMENCLATURE	DEPTH
	✓	1/2	Grease, metal pins m & H	3"
	✓	14	Small brass blocks, 7.62mm	3"

Total Anomalies	Total Excavations	Anomalies Depth ft.	Total MEC Items	Pounds Non-MEC Scrap
380	380	12"	0	570

ACTION	DATE	SIGNATURE	REMARKS
Mag Sweep Complete	5-26-10	<i>[Signature]</i>	To depth
Excavation Complete	5-26-10	<i>[Signature]</i>	0 Back has digs
Quality Control Complete			
Client Quality Assurance Complete			