











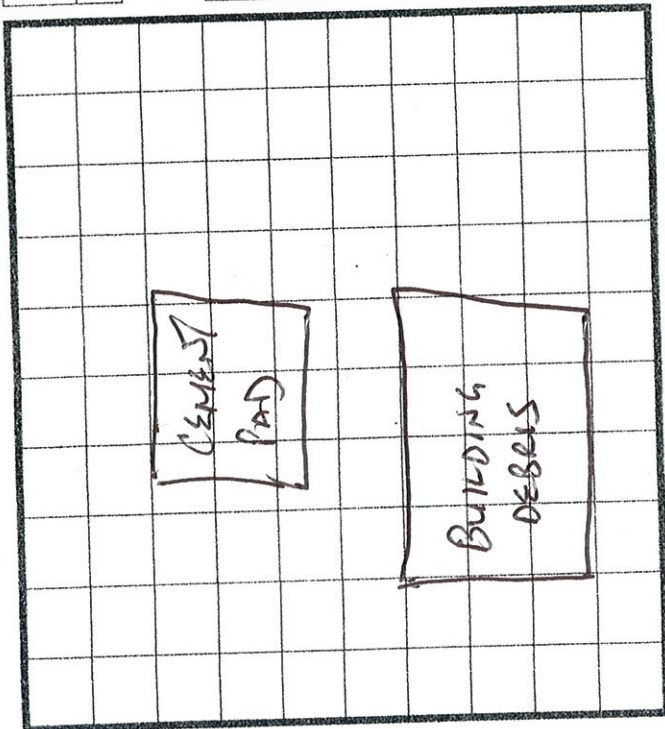
# Grid Sweep Log

Work Order No.: \_\_\_\_\_  
 UXO Supervisor: Kristensen  
 UXO Technician(s): Laroe Raasch  
Remington Gonzalez

Project Name/Fort Ord Remediation Program:  
 Grid No.: C3H564 Size: 100 x 100 ft  
 Date Started: 6/29/09  
 Date Completed: 6/29/09

North  
Direction

Total Anomalies	Total Excavations	Anomalies > _____ ft.	Total MEC Items	Pounds MEC Scrap	Pounds Non-MEC Scrap
0	0				0



NOMENCLATURE	DEPTH
NOTHING FOUND - AREA CLEARED sq.	

Note: Gridlines spaced 10 x 10 ft

ACTION:	DATE	SIGNATURE	REMARKS:
Mag Sweep Complete	6/29/09	[Signature]	PA #1 Camera #1
Excavation Complete	6/29/09	[Signature]	PHOTO 0005
Quality Control Complete	7/1/09	[Signature]	
Client Quality Assurance Complete			







# Grid Sweep Log

Pick #1, #2, #3, #4, #5, #6, #7, #8, #9, #10

Project Name/Fort Ord Remediation Program

Grid No: C361F1 Size: 100 x 100 ft

Date Started: 6-29-09

Date Completed: 6-29-09

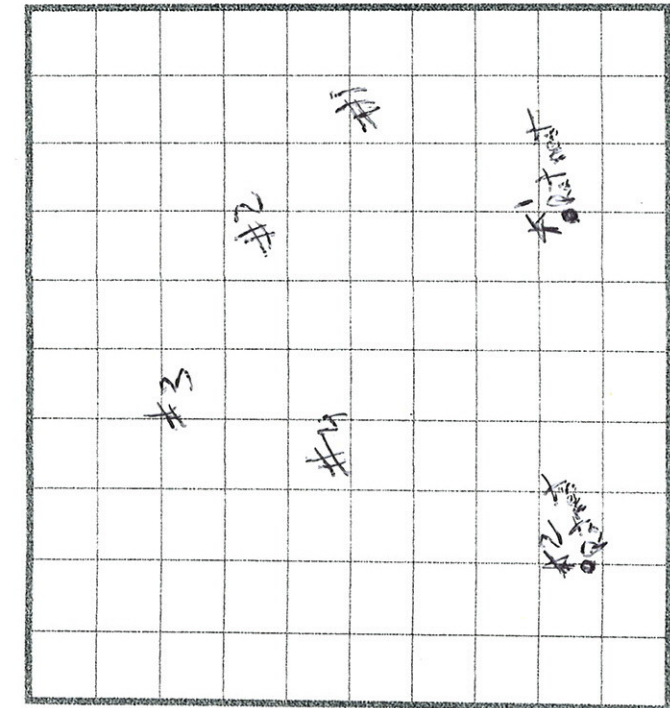
Work Order No.:

UXO Supervisor: LAVACHNEF

UXO Technician(s): CLARK HERTZEL

SMITH

North Direction



Total Anomalies	Total Excavations	Anomalies > _____ ft	Total MEC Items	Pounds MEC Scrap	Pounds Non-MEC Scrap
220	220	-	-	1	60

MEC	NOMENCLATURE	DEPTH
#1	Small illum ground (MISS)	(1)
#2	Small illum ground	(1)
#3	Grande Hand Fuzze	(1) <b>M228</b>
#4	Grande Hand Fuzze	(1) <b>DMM</b>

Note: Gridlines spaced 10 x 10 ft

ACTION	DATE	SIGNATURE	REMARKS
Mag Sweep Complete	6-29-09	[Signature]	K1 Rat nest area
Excavation Complete	6-29-09	[Signature]	K2 Rat nest area
Quality Control Complete	6/30/09	[Signature]	
Client Quality Assurance Complete			



























# Grid Sweep Log

Project Name/Fort Ord Remediation Program

Grid No.: C361A1 Size: 100 x 100 ft

Date Started: 6-26-04

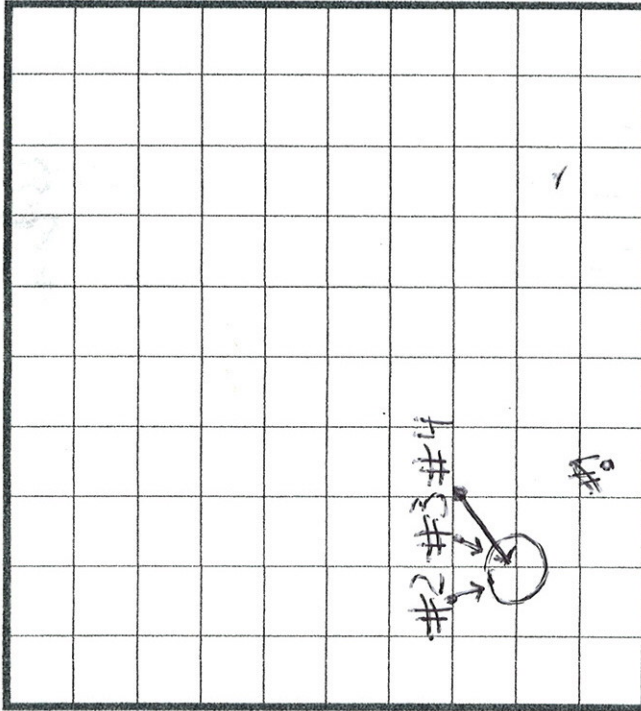
Date Completed: 6-26-04

Work Order No.:

UXO Supervisor: Carls

UXO Technician(s): Pate, Greene, Robinson, Gonzalez, Caldwell

North  
Direction



Note: Gridlines spaced 10 x 10 ft

Total Anomalies	Total Excavations	Anomalies > _____ ft.	Total MEC Items	Pounds MEC Scrap	Pounds Non-MEC Scrap
220	220	~	~	~	20

	NOMENCLATURE	DEPTH
#1	Fuz/Fuzerode M228 (2)	.5
#2	Firing Device Demo Multi Purpose M142	(7)
#3	Simulator Booby Trap Flash M117 (10)	F
#4	Simulator Booby Trap Whistling M119 (5)	F

Handwritten notes: TPA#2, CAM#2, P12#2, 0007 0905 0009, 0012

ACTION:	DATE	SIGNATURE	REMARKS:
Mag Sweep Complete	6/26/04	[Signature]	[Redacted]
Excavation Complete	6-26-04	[Signature]	[Redacted]
Quality Control Complete	6/26/04	[Signature]	[Redacted]
Client Quality Assurance Complete			














































































# Grid Sweep Log

Project Name/Fort Ord Remediation Program  
 Grid No.: C3H6F0 Size: 100 x 100 ft  
 Date Started: 12-14-06  
 Date Completed: 12-16-06

Work Order No.: \_\_\_\_\_  
 UXO Supervisor: Lauchner  
 UXO Technician(s): Hendrix, Remington

North  
 Direction



Total Anomalies	Total Excavations	Anomalies > _____ ft.	Total MEC Items	Pounds MEC Scrap	Pounds Non-MEC Scrap
50	50		0	0	4

MEC	NOMENCLATURE	DEPTH

Note: Gridlines spaced 10 x10 ft

ACTION:	DATE	SIGNATURE	REMARKS:
Mag Sweep Complete	12-14-06	<i>[Signature]</i>	
Excavation Complete	12-18-06	<i>[Signature]</i>	
Quality Control Complete	12/19	<i>[Signature]</i>	
Client Quality Assurance Complete			











# Grid Sweep Log

Project Name/Fort Ord Remediation Program

Grid No.: C3H7E2 Size: 100 x 100 ft

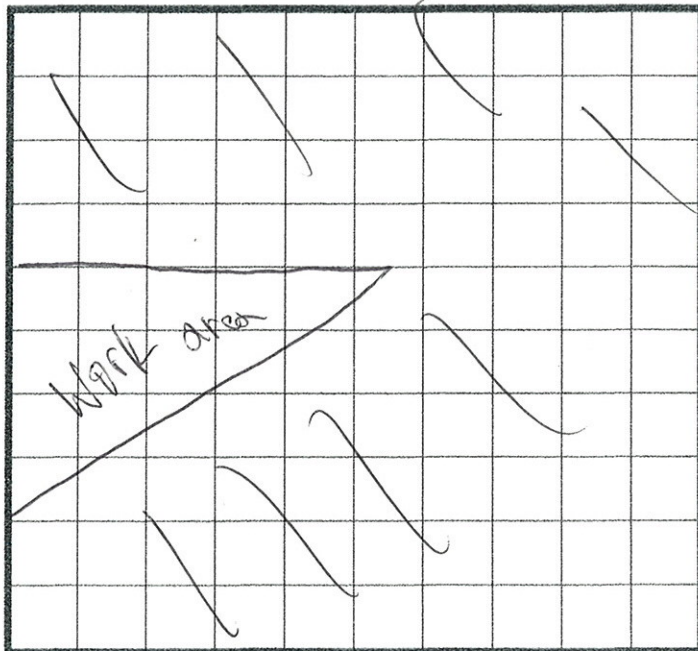
Date Started: 12-14-06

Date Completed: 12-14-06

North  
Direction

Work Order No.:

UXO Supervisor: LAuchner  
UXO Technician(s): Hendrix, Remington



Note: Gridlines spaced 10 x10 ft

Total Anomalies	Total Excavations	Anomalies > ____ ft.	Total MEC Items	Pounds MEC Scrap	Pounds Non-MEC Scrap
12	12		0	0	1/2

MEC	NOMENCLATURE	DEPTH

ACTION:	DATE	SIGNATURE	REMARKS:
Mag Sweep Complete	12-17-06	<i>[Signature]</i>	
Excavation Complete	12-18-06	<i>[Signature]</i>	
Quality Control Complete	12/19	<i>[Signature]</i>	
Client Quality Assurance Complete			

9/24/04

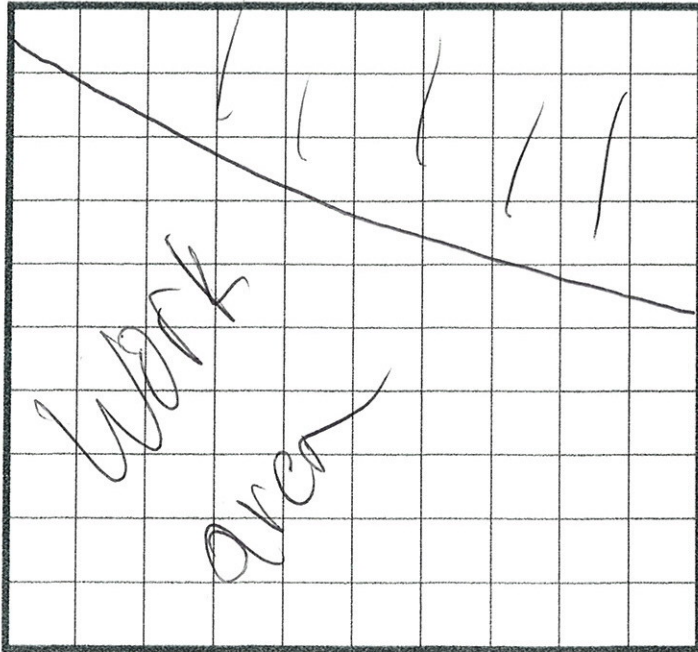


# Grid Sweep Log

Project Name/Fort Ord Remediation Program  
 Grid No.: C3H7F1 Size: 100 x 100 ft  
 Date Started: 12-16-06  
 Date Completed: 12-16-06

Work Order No.: \_\_\_\_\_  
 UXO Supervisor: Lauchner  
 UXO Technician(s): Hendrix, Lauchner

North  
 Direction



Total Anomalies	Total Excavations	Anomalies > ____ ft.	Total MEC Items	Pounds MEC Scrap	Pounds Non-MEC Scrap
45	45		0	0	5 lbs

MEC	NOMENCLATURE	DEPTH

Note: Gridlines spaced 10 x10 ft

ACTION:	DATE	SIGNATURE	REMARKS:
Mag Sweep Complete	12-16-06	<i>[Signature]</i>	
Excavation Complete	12-18-08	<i>[Signature]</i>	
Quality Control Complete	12/19	<i>[Signature]</i>	
Client Quality Assurance Complete			

A/24 sm



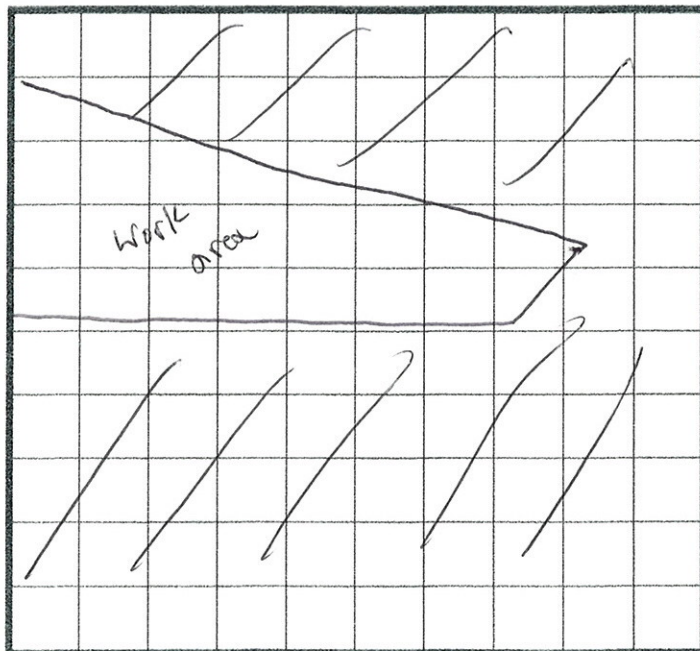


# Grid Sweep Log

Project Name/Fort Ord Remediation Program  
 Grid No.: L3H7F2 Size: 100 x 100 ft  
 Date Started: 12-16-06  
 Date Completed: 12-18-06

Work Order No.: \_\_\_\_\_  
 UXO Supervisor: LAuchner  
 UXO Technician(s): Hendrix, Remington

North  
Direction



Note: Gridlines spaced 10 x10 ft

Total Anomalies	Total Excavations	Anomalies > _____ ft.	Total MEC Items	Pounds MEC Scrap	Pounds Non-MEC Scrap
20	20		0	0	\$ 1

MEC	NOMENCLATURE	DEPTH

ACTION:	DATE	SIGNATURE	REMARKS:
Mag Sweep Complete	12-16-06	<i>[Signature]</i>	
Excavation Complete	12-18-06	<i>[Signature]</i>	
Quality Control Complete	12/19	<i>[Signature]</i>	
Client Quality Assurance Complete			

4/24/07

















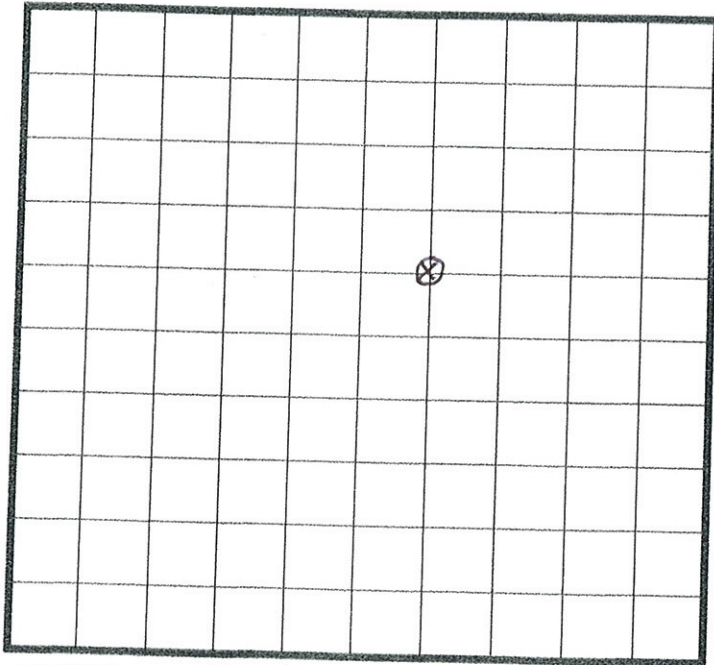


# Grid Sweep Log

Project Name/Fort Ord Remediation Program  
 Grid No.: C3H5A0 Size: 100 x 100 ft  
 Date Started: 12-17-08  
 Date Completed: 12-17-08

Work Order No.: \_\_\_\_\_  
 UXO Supervisor: LAUCHNER  
 UXO Technician(s): RAASCH, Remington

North  
Direction



Total Anomalies	Total Excavations	Anomalies > _____ ft.	Total MEC Items	Pounds MEC Scrap	Pounds Non-MEC Scrap
80	80			.5	5

MEC	NOMENCLATURE	DEPTH
MD (1)	Signal, Ground, ILL, M125 Series	Surface

Note: Gridlines spaced 10 x10 ft

ACTION:	DATE	SIGNATURE	REMARKS:
Mag Sweep Complete	12-17-08	<i>[Signature]</i>	photo: 2081222-01
Excavation Complete	12-17-08	<i>[Signature]</i>	
Quality Control Complete	12-17-08	<i>[Signature]</i>	
Client Quality Assurance Complete			

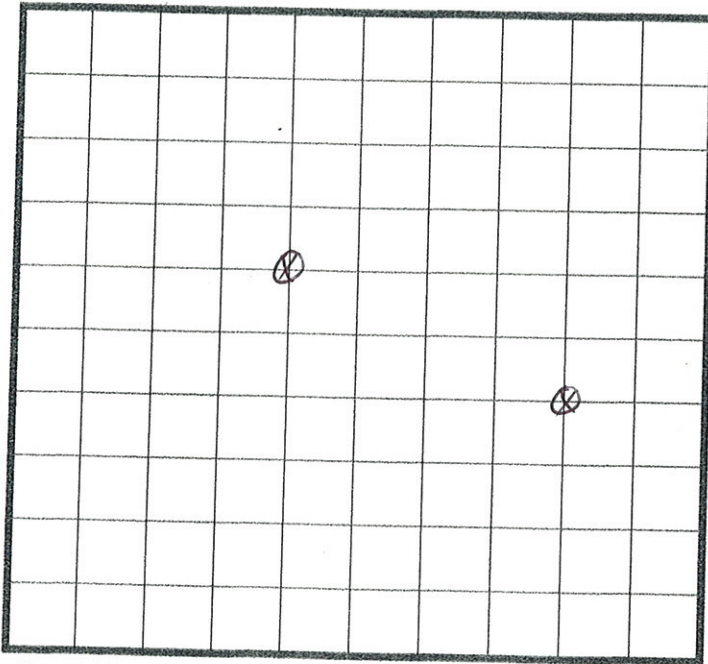


# Grid Sweep Log

Project Name/Fort Ord Remediation Program  
 Grid No.: C3G6E3 Size: 100 x 100 ft  
 Date Started: 12-17-08  
 Date Completed: 12-17-08

Work Order No.:  
 UXO Supervisor: Laukhon  
 UXO Technician(s): Smith, Rasch,  
Remington, Gonzalez

North  
 Direction



Total Anomalies	Total Excavations	Anomalies > _____ ft.	Total MEC Items	Pounds MEC Scrap	Pounds Non-MEC Scrap
32	32		0	0.25	1

MEC	NOMENCLATURE	DEPTH
MO (1)	Signal, ILL, ground, M125 series	Surface
MO (1)	Signal, ground, rifle, parachute, M17 series	Surface

Note: Gridlines spaced 10 x 10 ft

ACTION:	DATE	SIGNATURE	REMARKS:
Mag Sweep Complete	12-17-08	<i>[Signature]</i>	photo: 20081222-03
Excavation Complete	12-17-08	<i>[Signature]</i>	
Quality Control Complete	12-17-08	<i>[Signature]</i>	
Client Quality Assurance Complete			











# Grid Sweep Log

Project Name/Fort Ord Remediation Program

Grid No.: C3G6E4 Size: 100 x 100 ft

Date Started: 12-17-08

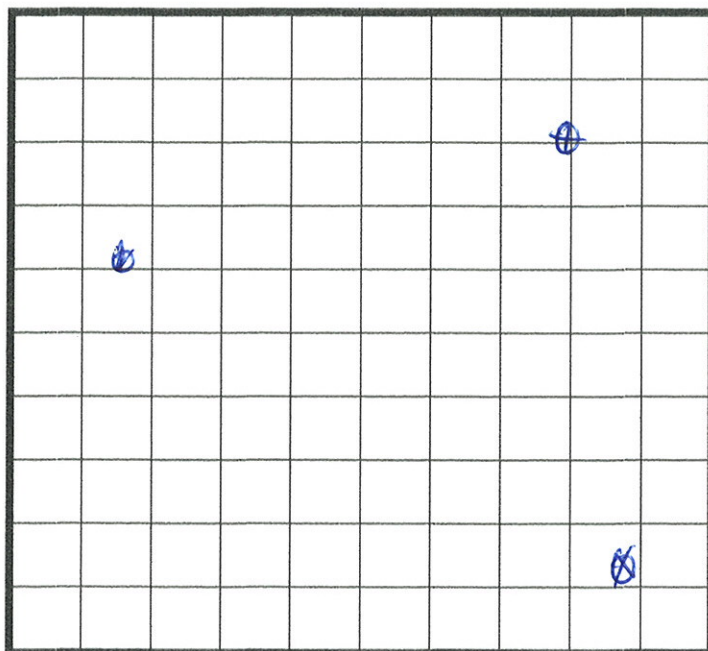
Date Completed: 12-17-08

Work Order No.:

UXO Supervisor: Kristensen

UXO Technician(s): Caldwell, Gonzalez

North  
Direction



Total Anomalies	Total Excavations	Anomalies > ____ ft.	Total MEC Items	Pounds MEC Scrap	Pounds Non-MEC Scrap
15	15		6	1/2	1

MEC	NOMENCLATURE	DEPTH
M10		
(2)	SIGNAL, ILLUMINATION, GROUND, M125 SERIES	SURFACE
(1)	GRENADE, HAND, SMOKE, M18	SURFACE

Note: Gridlines spaced 10 x10 ft

ACTION:	DATE	SIGNATURE	REMARKS:
Mag Sweep Complete	12/17/08	<i>[Signature]</i>	Photo 20081222-06
Excavation Complete	12/17/08	<i>[Signature]</i>	
Quality Control Complete	12/18	<i>[Signature]</i>	
Client Quality Assurance Complete			



# Grid Sweep Log

Project Name/Fort Ord Remediation Program

Grid No.: C366D.1 Size: 100 x 100 ft

Date Started: 12/17/08

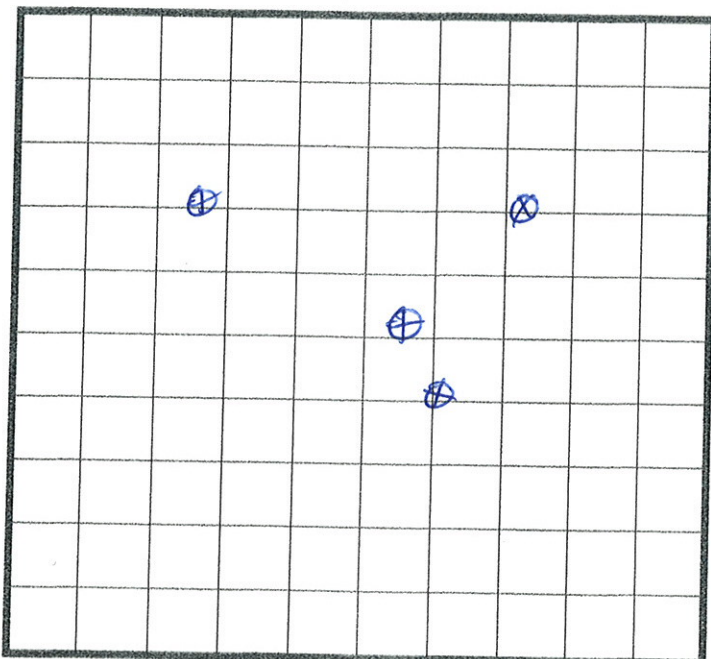
Date Completed: 12/17/08

North  
Direction

Work Order No.:

UXO Supervisor: KNISTENSEN

UXO Technician(s): CALDWELL, GONZALEZ



Total Anomalies	Total Excavations	Anomalies > ____ ft.	Total MEC Items	Pounds MEC Scrap	Pounds Non-MEC Scrap
30	30		0	0	0

MEC	NOMENCLATURE	DEPTH
MD	(4) SIGNAL GROUND ILLUMINATION M125 SERIES	SURFACE
MD	SMALL ARMS 7.62 MM.	SURFACE
MD	SMALL ARMS 30 CAL.	SURFACE

Note: Gridlines spaced 10 x10 ft

ACTION:	DATE	SIGNATURE	REMARKS:
Mag Sweep Complete	12/17/08	<i>[Signature]</i>	Photo 20081217_06
Excavation Complete	12/17/08	<i>[Signature]</i>	
Quality Control Complete	12/18	<i>[Signature]</i>	
Client Quality Assurance Complete			



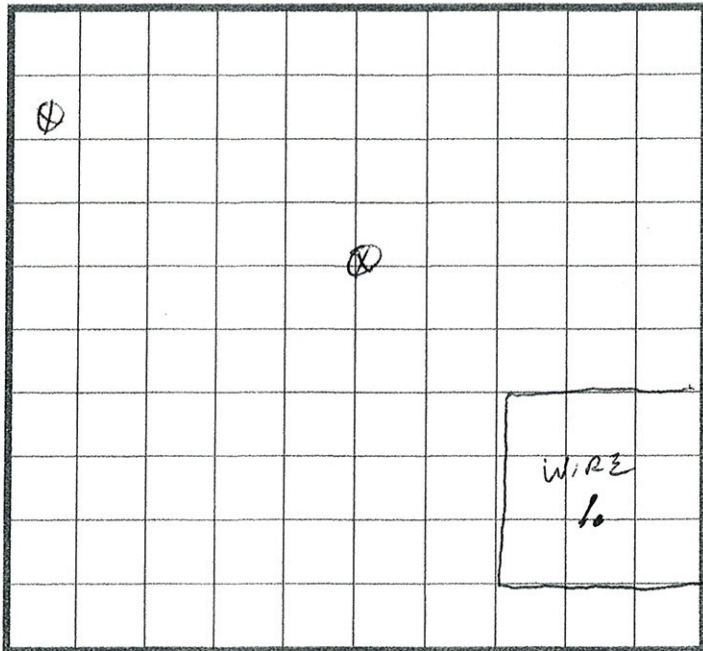


# Grid Sweep Log

Project Name/Fort Ord Remediation Program  
 Grid No.: C3G6D2 Size: 100 x 100 ft  
 Date Started: 12/17/08  
 Date Completed: 12/17/08

Work Order No.: \_\_\_\_\_  
 UXO Supervisor: Kristensen  
 UXO Technician(s): Caldwell Gonzalez

North  
 Direction



Total Anomalies	Total Excavations	Anomalies > _____ ft.	Total MEC Items	Pounds MEC Scrap	Pounds Non-MEC Scrap
75	75		0	4#	-

MEC	NOMENCLATURE	DEPTH
MD	(2)	
	Signal, Ground, ILL, M125 series	Surface

Note: Gridlines spaced 10 x10 ft

*Small dia wire*

ACTION:	DATE	SIGNATURE	REMARKS:
Mag Sweep Complete	12-17-08	<i>[Signature]</i>	Photo 2008 1222-08
Excavation Complete	12-17-08	<i>[Signature]</i>	
Quality Control Complete	12/18	<i>[Signature]</i>	
Client Quality Assurance Complete			









# Grid Sweep Log

Project Name/Fort Ord Remediation Program

Grid No.: C3GGFA Size: 100 x 100 ft

Date Started: 12-17-08

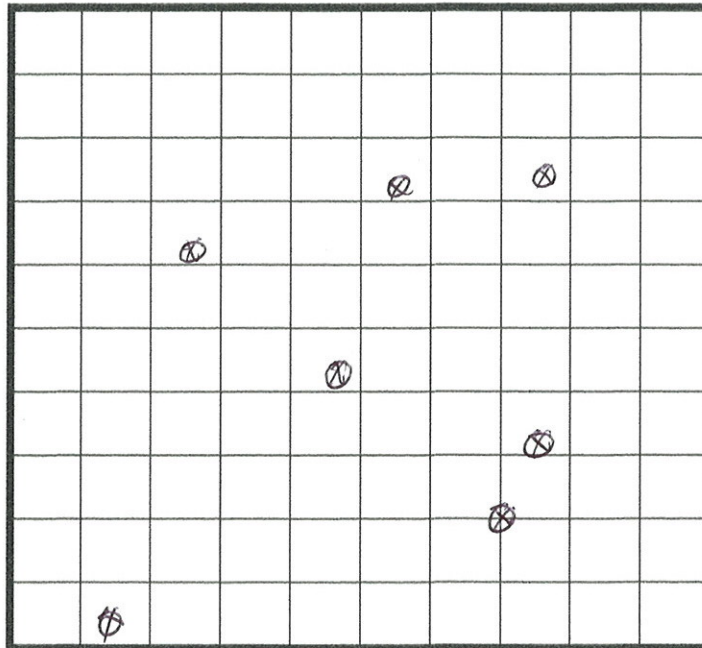
Date Completed: 12-17-08

Work Order No.:

UXO Supervisor: Luchner,

UXO Technician(s): Rausch, Remington

North  
Direction



Total Anomalies	Total Excavations	Anomalies > ____ ft.	Total MEC Items	Pounds MEC Scrap	Pounds Non-MEC Scrap
33	33		0	.75	.5

MEC	NOMENCLATURE	DEPTH
MD		
(1)	GRENADE HAND SMOKE, M18	SURFACE
(1)	SIGNAL, GROUND, RIFLE, PARACHUTE M17 SERIES	" "
(5)	SIGNAL, ILLUMINATION, GROUND M125 SERIES	" "

Note: Gridlines spaced 10 x10 ft

ACTION:	DATE	SIGNATURE	REMARKS:
Mag Sweep Complete	12-17-08	<i>[Signature]</i>	Photo 20081222 - 05
Excavation Complete	12-17-08	<i>[Signature]</i>	
Quality Control Complete	12/18	<i>[Signature]</i>	
Client Quality Assurance Complete			











# Grid Sweep Log

Project Name/Fort Ord Remediation Program

Grid No C3G6H3 Size: 100 x 100 ft

Date Started 12-31-08

Date Completed: 12-31-08

North  
Direction

Work Order No.:

UXO Supervisor: T. Clark

UXO Technician(s): J. Labe,

E. Gontzales, J. Remington

Total Anomalies	Total Excavations	Anomalies > _____ ft.	Total MEC Items	Pounds MEC Scrap	Pounds Non-MEC Scrap
211	211		0	17	7

MEC	NOMENCLATURE	DEPTH
(UD)	Small trans 5.62	Surface

Note: Gridlines spaced 10 x 10 ft

ACTION	DATE	SIGNATURE	REMARKS
Mag Sweep Complete	12-31-08	<i>[Signature]</i>	Photo: 20081231_03
Excavation Complete	12-31-08	<i>[Signature]</i>	
Quality Control Complete	01/05/09	<i>[Signature]</i>	
Client Quality Assurance Complete			

*1/24/09*











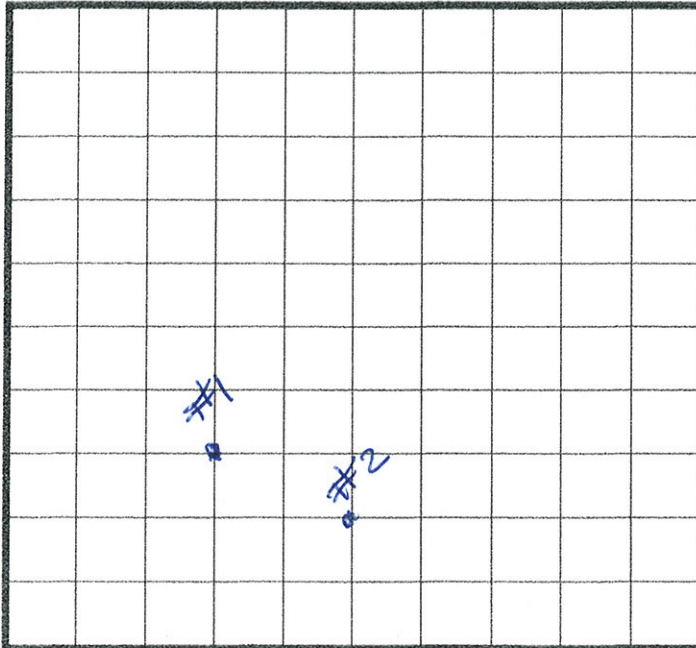


# Grid Sweep Log

Project Name/Fort Ord Remediation Program  
 Grid No.: C366 H2 Size: 100 x 100 ft  
 Date Started: 12-30-08  
 Date Completed: 12-30-08

Work Order No.:  
 UXO Supervisor: LAucher  
 UXO Technician(s): gomez, clark, Lawer  
Raach Smith Remington

North  
 Direction



Note: Gridlines spaced 10 x10 ft

Total Anomalies	Total Excavations	Anomalies > ____ ft.	Total MEC Items	Pounds MEC Scrap	Pounds Non-MEC Scrap
110	110		0	1	25

MEC	NOMENCLATURE	DEPTH
#1	signal illum ground M125 Series (1)	
#2	" " " " (1)	

ACTION:	DATE	SIGNATURE	REMARKS:
Mag Sweep Complete	12-30-08		Photo C366H2 # 20081230-03
Excavation Complete	12-30-08		
Quality Control Complete	01/05/09		
Client Quality Assurance Complete			













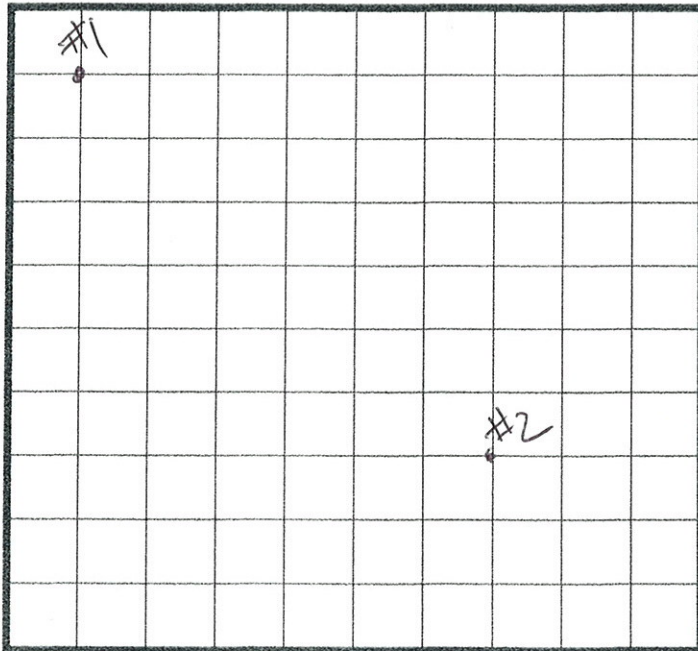


# Grid Sweep Log

Project Name/Fort Ord Remediation Program  
 Grid No.: C3 G6 H7 Size: 100 x 100 ft  
 Date Started: 12-29-08  
 Date Completed: 12-29-08

Work Order No.:  
 UXO Supervisor: Lauchner  
 UXO Technician(s): Caldwell, Larry  
gonzalez clark Remington Raasch

North  
 Direction



Note: Gridlines spaced 10 x10 ft

Total Anomalies	Total Excavations	Anomalies > ____ ft.	Total MEC Items	Pounds MEC Scrap	Pounds Non-MEC Scrap
110	110			1	10

MEC	NOMENCLATURE	DEPTH
#1	Signal illum ground M125 series (1)	
#2	" " " " (1)	

ACTION:	DATE	SIGNATURE	REMARKS:
Mag Sweep Complete	12-29-08	<i>[Signature]</i>	20070101-50 Photo
Excavation Complete	12-29-08	<i>[Signature]</i>	20070101-49
Quality Control Complete	12/30/08	<i>[Signature]</i>	
Client Quality Assurance Complete			







# Grid Sweep Log

Project Name/Fort Ord Remediation Program

Grid No.: C3G6I3 Size: 100 x 100 ft

Date Started: 12-22-08

Date Completed: 12-24-08

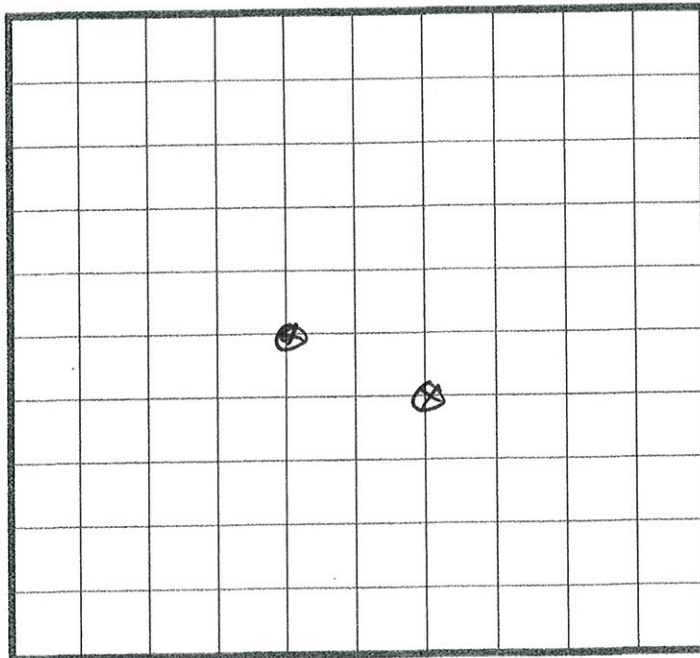
North  
Direction

Work Order No.:

UXO Supervisor: Lauchner

UXO Technician(s): Caldwell, Hendricks

Raasch, Smith



Total Anomalies	Total Excavations	Anomalies > ____ ft.	Total MEC Items	Pounds MEC Scrap	Pounds Non-MEC Scrap
80	80		0	1	8

MEC	NOMENCLATURE	DEPTH
MD(2)	SIGNAL, Ground, ILL. M125 series	Sun Face

Note: Gridlines spaced 10 x10 ft

ACTION:	DATE	SIGNATURE	REMARKS:
Mag Sweep Complete	12-24	<i>[Signature]</i>	Photo: 20070101 - 34
Excavation Complete	12-24	<i>[Signature]</i>	
Quality Control Complete	12/30/08	<i>[Signature]</i>	
Client Quality Assurance Complete			





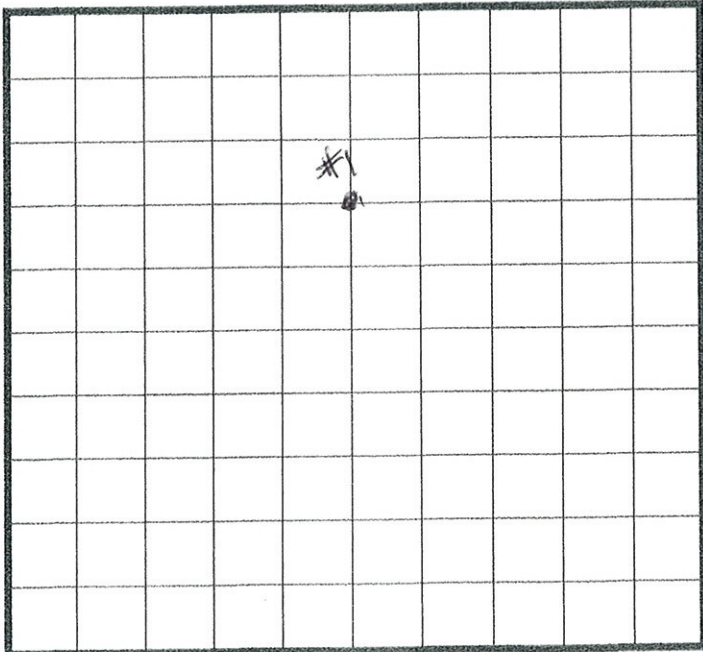


# Grid Sweep Log

Project Name/Fort Ord Remediation Program  
 Grid No.: C3G5E0 Size: 100 x 100 ft  
 Date Started: 12-24-08  
 Date Completed: 12-24-08

North  
Direction

Work Order No.:  
 UXO Supervisor: L Auchner  
 UXO Technician(s): Caldwell Hendrix  
Smith Rausch



Total Anomalies	Total Excavations	Anomalies > _____ ft.	Total MEC Items	Pounds MEC Scrap	Pounds Non-MEC Scrap
40	40		0	1/2	1/2

MEC/scrap	NOMENCLATURE	DEPTH
(#1) MD	Signal illum ground M125 Series (1)	SURFACE

Note: Gridlines spaced 10 x10 ft

ACTION:	DATE	SIGNATURE	REMARKS:
Mag Sweep Complete	12-24-08	<i>[Signature]</i>	Photo: 20070101-03_47
Excavation Complete	12-24-08	<i>[Signature]</i>	
Quality Control Complete	12/30/08	<i>[Signature]</i>	
Client Quality Assurance Complete			









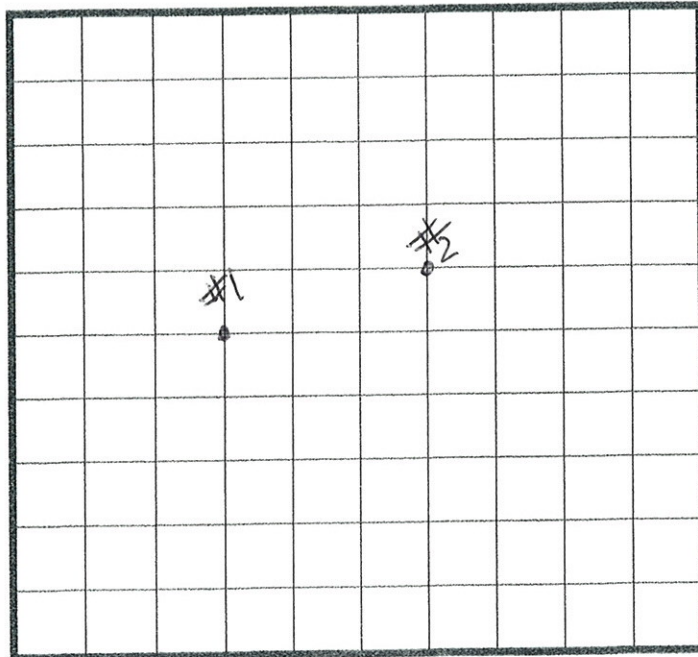


# Grid Sweep Log

Project Name/Fort Ord Remediation Program  
 Grid No.: C36652 Size: 100 x 100 ft  
 Date Started: 12-22-08  
 Date Completed: 12-22-08

Work Order No.: \_\_\_\_\_  
 UXO Supervisor: Lavchner  
 UXO Technician(s): \_\_\_\_\_

North  
 Direction



Total Anomalies	Total Excavations	Anomalies > _____ ft.	Total MEC Items	Pounds MEC Scrap	Pounds Non-MEC Scrap
90	90		0	1	9

MEC	NOMENCLATURE	DEPTH
#1	Signal, illum, ground M125 Series(1)	Surf
#2	Signal, illum, ground M125 Series(1)	2 in

Note: Gridlines spaced 10 x10 ft

ACTION:	DATE	SIGNATURE	REMARKS:
Mag Sweep Complete	12-22-08	<i>[Signature]</i>	Photo: 20070101-09
Excavation Complete	12-22-08	<i>[Signature]</i>	
Quality Control Complete	12/23	<i>[Signature]</i>	
Client Quality Assurance Complete			











































# Grid Sweep Log

Project Name/Fort Ord Remediation Program

Grid No.: C39662 Size: 100 x 100 ft

Date Started: 12-18-08

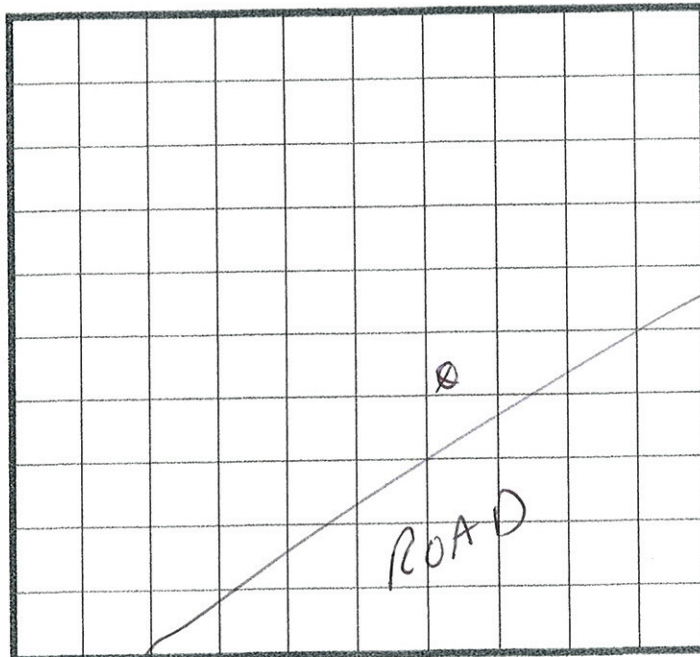
Date Completed: 12-18-08

North  
Direction

Work Order No.:

UXO Supervisor: Kaustensen

UXO Technician(s): LAROE, GONZALEZ



Note: Gridlines spaced 10 x10 ft

Total Anomalies	Total Excavations	Anomalies > ____ ft.	Total MEC Items	Pounds MEC Scrap	Pounds Non-MEC Scrap
20	20		0	-.25	0

MEC	NOMENCLATURE	DEPTH
MO (1)	SIGNAL, GROUND, ILL, M125 SERIES	SURFACE

ACTION:	DATE	SIGNATURE	REMARKS:
Mag Sweep Complete	12-18-08	<i>[Signature]</i>	Photo: 20081218-04-01
Excavation Complete	12-18-08	<i>[Signature]</i>	
Quality Control Complete	12-19	<i>[Signature]</i>	
Client Quality Assurance Complete			


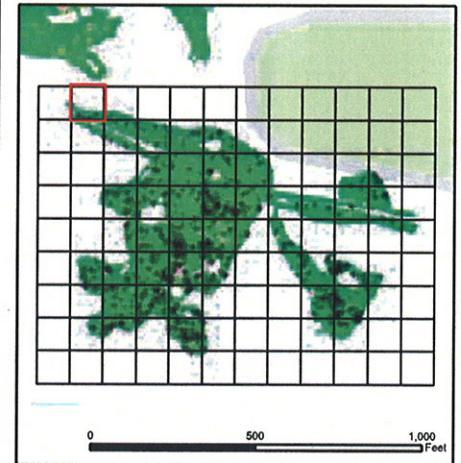
# GRID C2G0F4

## Legend


-  Parker Flats MRA
-  Major Road
-  0115 Target

Response  
milliVolt (mV)

2.6 10.3 20.5 30.8 41.0 51.3 61.5 71.8 82.1 92.3



100%  
ANALOG



Parker Flats  
GRID C2G0F4  
Survey Area 3 Grids  
Targets with DGM Data  
FORA ESCA RP  
Monterey County, California

DRAFT Figure 081109 - 44











# GRID C2G0E4


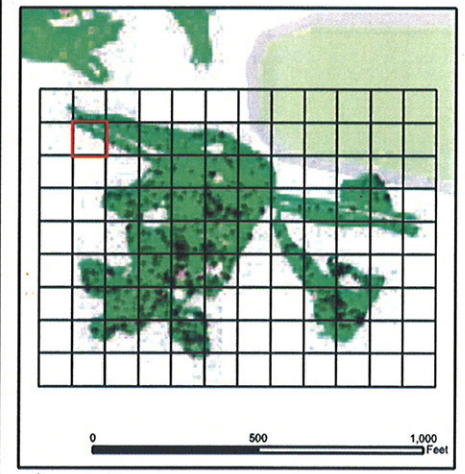
## Legend

-  Parker Flats MRA
-  Major Road
- 0115**
-  Target

## Response milliVolt (mV)



100% ANALOG



Parker Flats  
GRID C2G0E4  
Survey Area 3 Grids  
Targets with DGM Data  
FORA ESCA RP  
Monterey County, California

**DRAFT** Figure 081109 - 38











# GRID C2G0C5

## Legend

-  Parker Flats MRA
-  Major Road
- 0115**
-  Target

### Response milliVolt (mV)



Parker Flats  
 GRID C2G0C5  
 Survey Area 3 Grids  
 Targets with DGM Data  
 FORA ESCA RP  
 Monterey County, California

**DRAFT** Figure 081109 - 27