


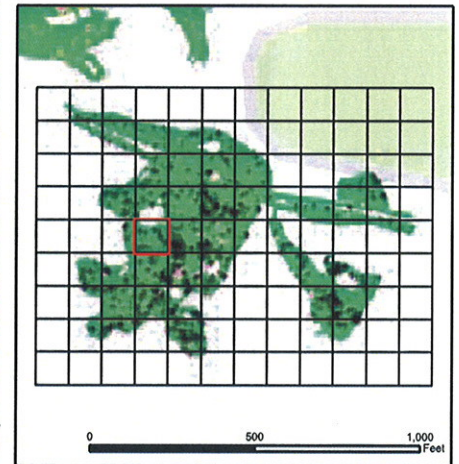



# GRID C2G0B6

## Legend

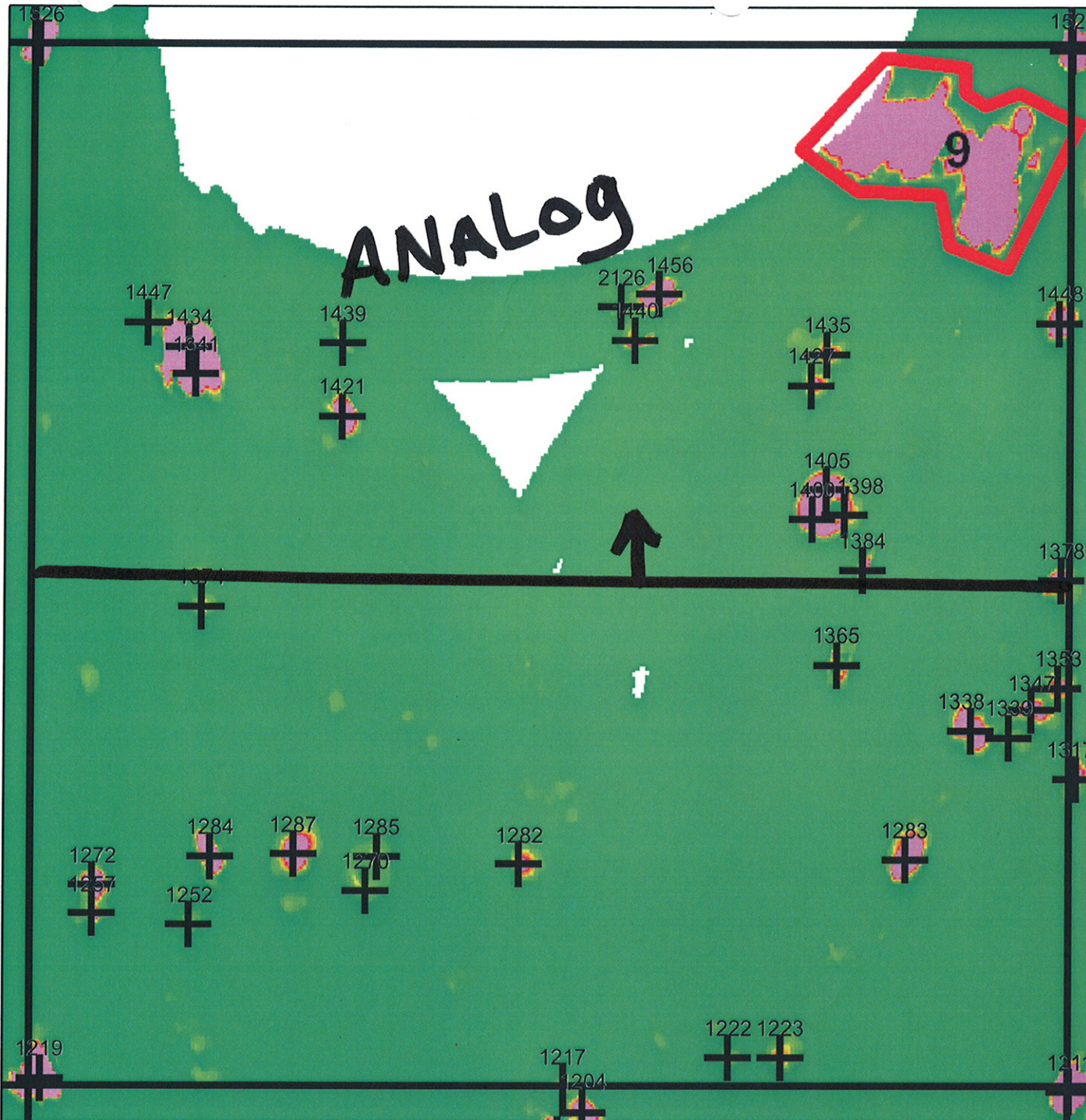
-  Parker Flats MRA
-  Major Road
- 0115**
-  Target

### Response milliVolt (mV)



Parker Flats  
GRID C2G0B6  
Survey Area 3 Grids  
Targets with DGM Data  
FORA ESCA RP  
Monterey County, California

**DRAFT** Figure 081109 - 21






# GRID C2G0B5


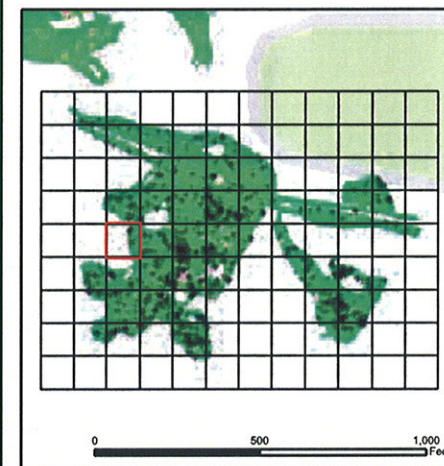
## Legend

-  Parker Flats MRA
-  Major Road
- 0115**
-  Target

### Response milliVolt (mV)



100%  
ANALOG



Parker Flats  
GRID C2G0B5  
Survey Area 3 Grids  
Targets with DGM Data  
FORA ESCA RP  
Monterey County, California

**DRAFT** Figure 081109 - 20




2094

# GRID C2G0E6

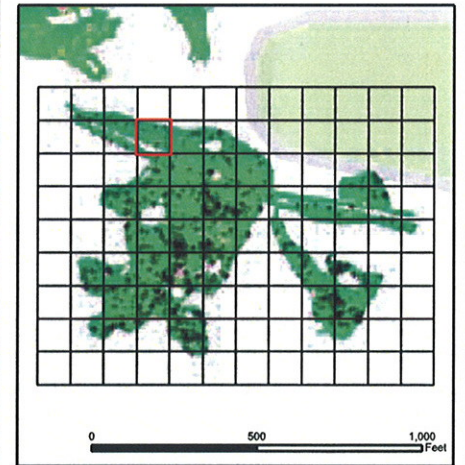

## Legend

-  Parker Flats MRA
-  Major Road
- 0115**
-  Target

Response  
millivolt (mV)



100% ANALOG



Parker Flats  
 GRID C2G0E6  
 Survey Area 3 Grids  
 Targets with DGM Data  
 FORA ESCA RP  
 Monterey County, California

**DRAFT** Figure 081109 - 40



# GRID C2G0C4

100% Analog

## Legend

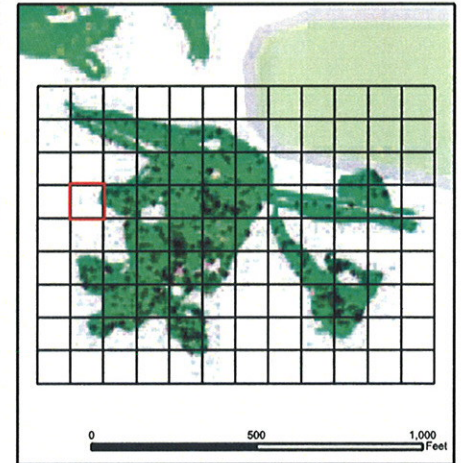
-  Parker Flats MRA
-  Major Road
- 0115**
-  Target

1822

2115

Response  
milliVolt (mV)

2.6 10.3 20.5 30.8 41.0 51.3 61.5 71.8 82.1 92.3



0 10 20  
Feet




Parker Flats  
GRID C2G0C4  
Survey Area 3 Grids  
Targets with DGM Data  
FORA ESCA RP  
Monterey County, California

**DRAFT** Figure 081109 - 26





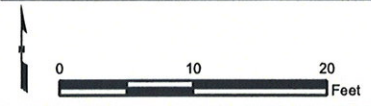
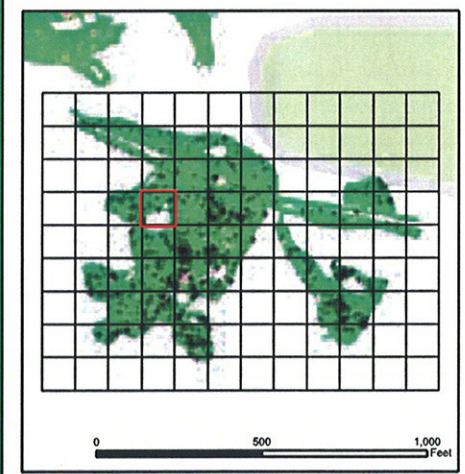





# GRID C2G0C6

## Legend

-  Parker Flats MRA
-  Major Road
- 0115**
-  Target



Parker Flats  
 GRID C2G0C6  
 Survey Area 3 Grids  
 Targets with DGM Data  
 FORA ESCA RP  
 Monterey County, California

**DRAFT** Figure 081109 - 28







# GRID C2G0E5

## Legend


-  Parker Flats MRA
-  Major Road
- 0115**
-  Target

## Response milliVolt (mV)

2.6 10.3 20.5 30.8 41.0 51.3 61.5 71.8 82.1 92.3



10070  
ANALOG



Parker Flats  
GRID C2G0E5  
Survey Area 3 Grids  
Targets with DGM Data  
FORA ESCA RP  
Monterey County, California

**DRAFT** Figure 081109 - 39



# Grid Sweep Log

**Project:** Fort Ord Remediation Program

Grid/Area ID: C2G0E5

Date Started: 2 Nov 09

Date Completed: 2 Nov 09

UXO Supervisor: T. Clark

UXO Technician(s): B. Rasch

J. Remington

North  
Direction


Note: Gridlines spaced 10x10 ft

Total Anomalies	Total Excavations	Anomalies > ft.	Total MEC Items	Pounds Non-MEC Scrap
220	220		0	10.0

— Pic 4 —

MEC	MD	QTY	NOMENCLATURE	DEPTH
	✓	1	Fuze, Grade Hand M228	3"


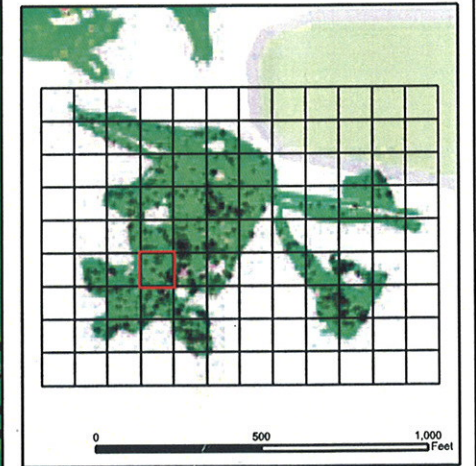
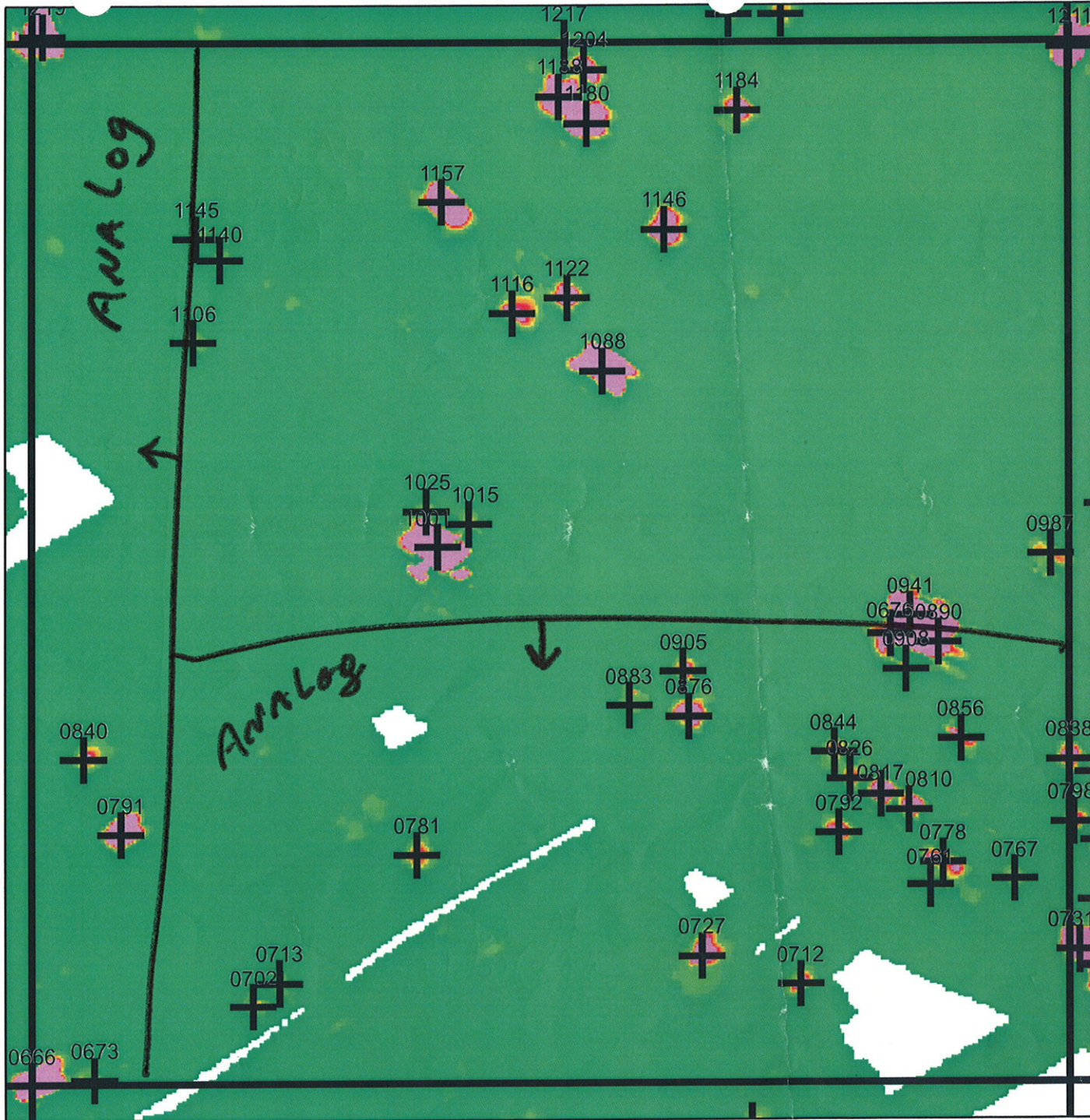

ACTION	DATE	SIGNATURE	REMARKS
Mag Sweep Complete	2 Nov 09	<u>[Signature]</u>	
Excavation Complete	2 Nov 09	<u>[Signature]</u>	
Quality Control Complete	11/4/09	<u>[Signature]</u>	
Client Quality Assurance Complete			

# GRID C2G0A6

## Legend

-  Parker Flats MRA
-  Major Road
- 0115**
-  Target

## Response



Parker Flats  
GRID C2G0A6  
Survey Area 3 Grids  
Targets with DGM Data  
FORA ESCA RP  
Monterey County, California

**DRAFT** Figure 081109 - 15





# GRID C2G0A7


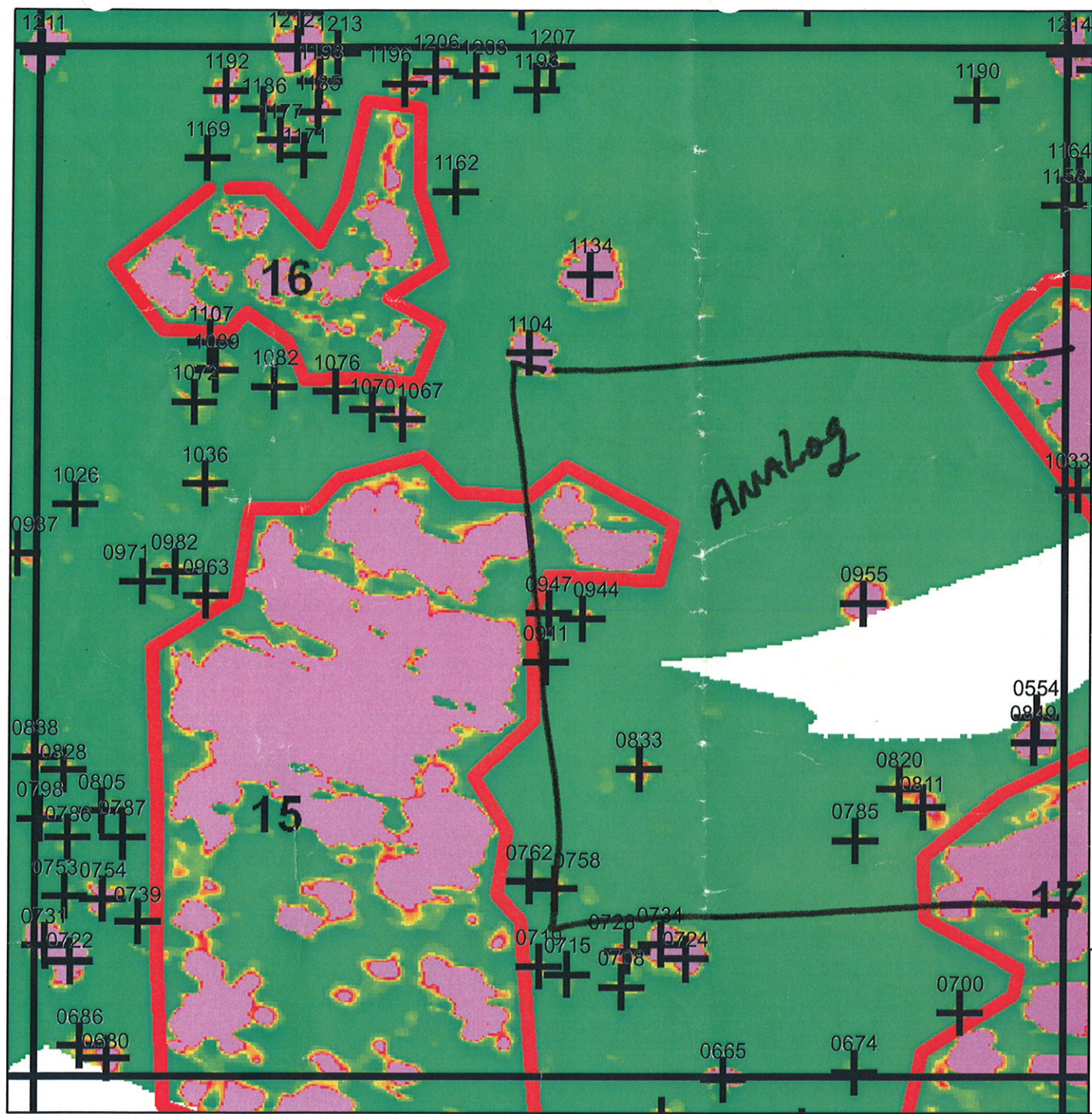
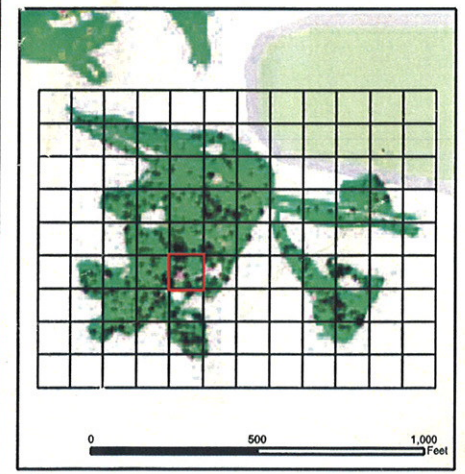
## Legend

-  Parker Flats MRA
-  Major Road
- 0115**
-  Target

## Response millivolt (mV)



*Analog*



Parker Flats  
 GRID C2G0A7  
 Survey Area 3 Grids  
 Targets with DGM Data  
 FORA ESCA RP  
 Monterey County, California

**DRAFT** Figure 081109 -



# Grid Sweep Log

Project: Fort Ord Remediation Program

Grid/Area ID: C2 GOA7

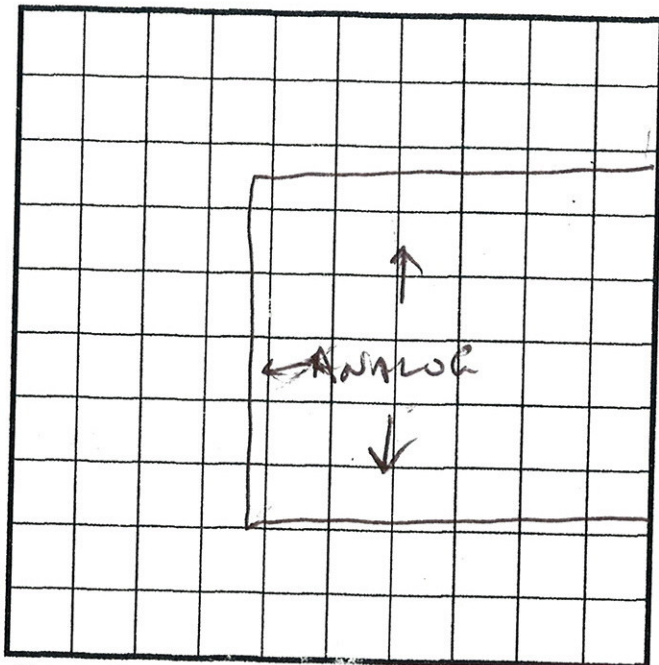
Date Started: 11/2/09

Date Completed: 11/2/09

UXO Supervisor: Kristensen

UXO Technician(s): Laroe, Gonzalez  
Adams

North  
Direction



Note: Gridlines spaced 10x10 ft

Total Anomalies	Total Excavations	Anomalies > ft.	Total MEC Items	Pounds Non-MEC Scrap
50	50		0	40 #

MEC	MD	QTY	NOMENCLATURE	DEPTH

ACTION	DATE	SIGNATURE	REMARKS
Mag Sweep Complete	11/2/09	<i>[Signature]</i>	
Excavation Complete	11/2/09	<i>[Signature]</i>	PDA & CAMERA #3
Quality Control Complete	11/4/09	<i>[Signature]</i>	Photo # 002, 003, 004
Client Quality Assurance Complete			Total Time 1 1/2 hours

GRID SWEEP LOG

Note: 2 backhoe digs were required. Completed same day. Backhoe team recovered a fence post & metal from the 2 digs. No picture of the backhoe digs were taken. Photo 002 & 004 003





# Grid Sweep Log

Project: Fort Ord Remediation Program

UXO Supervisor: Kristensen

Grid/Area ID: C2G0B4

UXO Technician(s): Laroe

Date Started: 11/2/09

GONZALEZ Adams

Date Completed: 11/2/09

North  
Direction


Total Anomalies	Total Excavations	Anomalies > ft.	Total MEC Items	Pounds Non-MEC Scrap
200	200		0	10#

MEC	MD	QTY	NOMENCLATURE	DEPTH
	✓	1#	Small arms ball ammo .556	6"
	✓	1	M128 signal illum round (fins only)	6"


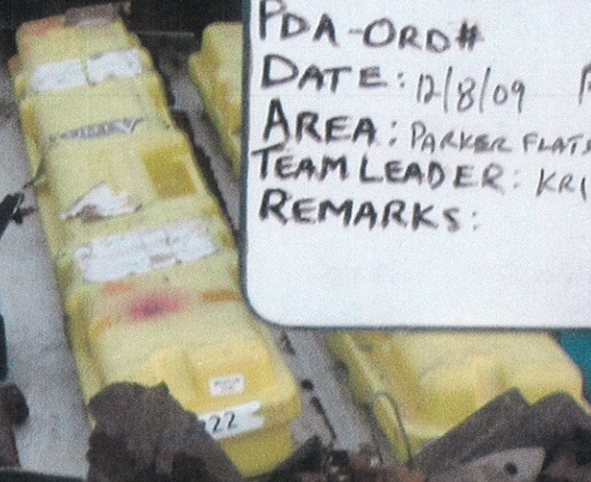
Note: Gridlines spaced 10x10 ft

ACTION	DATE	SIGNATURE	REMARKS
Mag Sweep Complete	11/2/09		
Excavation Complete	11/2/09		POA & CAMERA #3
Quality Control Complete	11/4/09		Photo 005
Client Quality Assurance Complete			Total time 4 hours





C20695  
GRID # C206J3 C206A4 C206J5  
C206A3 C206J4 C206A6  
C206J6  
PDA-ORD# CAMERA# 1  
DATE: 12/8/09 PHOTO: 0002  
AREA: PARKER FLATS E18  
TEAM LEADER: KRISTENSEN  
REMARKS:



















GRID # C2D6A7 C2D6A8 C2C6I9  
C2C6I7 C2C6J8 C2C6J9  
C3C6I7 C2C6J8 C2D6A9  
PDA-ORD# CAMERA# 2  
DATE: 12/19/09 PHOTO: 0001  
AREA: PARKER FLATS E-18  
TEAM LEADER: KAI STENSEN  
MARKS:



















# Grid Sweep Log

Project: Fort Ord Remediation Program

UXO Supervisor: Kristensen

Grid/Area ID: C20659


UXO Technician(s): Caldwell Love

Date Started: 12/9/09

Smith

Date Completed: 12/9/09

North Direction yellow AREA NEAR SURFACE ONLY.



Note: Gridlines spaced 10x10 ft

Total Anomalies	Total Excavations	Anomalies > ft.	Total MEC Items	Pounds Non-MEC Scrap
				<u>JH</u>

MEC	MD	QTY	NOMENCLATURE	DEPTH

TREE AREA PENDING!

ACTION	DATE	SIGNATURE	REMARKS
Mag Sweep Complete	<u>12/9/09</u>	<u>[Signature]</u>	<u>SURFACE SWEEP</u>
Excavation Complete	<u>12/9/09</u>	<u>[Signature]</u>	<u>PHOTO 0001 CAMERA #2</u>
Quality Control Complete			
Client Quality Assurance Complete			



# Grid Sweep Log

Project: Fort Ord Remediation Program

UXO Supervisor: Kristensen


Grid/Area ID: C2D6A9

UXO Technician(s): Caldwell  
Smith

Date Started: 12/9/09

Date Completed: 12/9/09

North Direction: NEAR SURFACE ONLY



Note: Gridlines spaced 10x10 ft

Total Anomalies	Total Excavations	Anomalies > ft.	Total MEC Items	Pounds Non-MEC Scrap
				34

MEC	MD	QTY	NOMENCLATURE	DEPTH
			NEED TO RE-DO	
			TO DEPTH.	

ACTION	DATE	SIGNATURE	REMARKS
Mag Sweep Complete	12/9/09	<i>[Signature]</i>	SURFACE SWEEP
Excavation Complete	12/9/09	<i>[Signature]</i>	Photo 001 CAMERA #2
Quality Control Complete			
Client Quality Assurance Complete			























**E-18.1.1**





# Grid Sweep Log

**Project:** Fort Ord Remediation Program

Grid/Area ID: C2C7H4

Date Started: 12-15-09

Date Completed: 12-15-09

UXO Supervisor: T. Clark

UXO Technician(s): B. Search

North  
Direction


Note: Gridlines spaced 10x10 ft

Total Anomalies	Total Excavations	Anomalies > ft.	Total MEC Items	Pounds Non-MEC Scrap
120	120		0	10.0

MEC	MD	QTY	NOMENCLATURE	DEPTH

ACTION	DATE	SIGNATURE	REMARKS
Mag Sweep Complete	12-15-09	<i>[Signature]</i>	
Excavation Complete	12-15-09	<i>[Signature]</i>	
Quality Control Complete			
Client Quality Assurance Complete			





# Grid Sweep Log

Project: Fort Ord Remediation Program

UXO Supervisor: T. Clark

Grid/Area ID: C2C7J4

UXO Technician(s): B. Rensch

Date Started: 12-15-09

Date Completed: 12-15-09

North  
Direction


Total Anomalies	Total Excavations	Anomalies > ft.	Total MEC Items	Pounds Non-MEC Scrap
140	140		0	R.5

MEC	MD	QTY	NOMENCLATURE	DEPTH

Note: Gridlines spaced 10x10 ft

ACTION	DATE	SIGNATURE	REMARKS
Mag Sweep Complete	12-15-09	[Signature]	
Excavation Complete	12-15-09	[Signature]	
Quality Control Complete			
Client Quality Assurance Complete			



# Grid Sweep Log

Project: Fort Ord Remediation Program

UXO Supervisor: T. Clarke

Grid/Area ID: C2-D7 A6

UXO Technician(s): E. Gonzalez

Date Started: 12-16-09

Date Completed: 12-16-09

North  
Direction


Total Anomalies	Total Excavations	Anomalies > ft.	Total MEC Items	Pounds Non-MEC Scrap
8	8		0	1.5

MEC	MD	QTY	NOMENCLATURE	DEPTH

Note: Gridlines spaced 10x10 ft

ACTION	DATE	SIGNATURE	REMARKS
Mag Sweep Complete	12-16-09	<i>[Signature]</i>	
Excavation Complete	12-16-09	<i>[Signature]</i>	
Quality Control Complete			
Client Quality Assurance Complete			



# Grid Sweep Log

**Project: Fort Ord Remediation Program**

UXO Supervisor: T. Clark

Grid/Area ID: Q207A5

UXO Technician(s): F. Gonzalez

Date Started: 12-16-09

Date Completed: 12-16-09

North  
Direction


Total Anomalies	Total Excavations	Anomalies > ft.	Total MEC Items	Pounds Non-MEC Scrap
6	6		0	15

MEC	MD	QTY	NOMENCLATURE	DEPTH

Note: Gridlines spaced 10x10 ft

ACTION	DATE	SIGNATURE	REMARKS
Mag Sweep Complete	12-16-09	<i>[Signature]</i>	
Excavation Complete	12-16-09	<i>[Signature]</i>	
Quality Control Complete			
Client Quality Assurance Complete			



# Grid Sweep Log

**Project:** Fort Ord Remediation Program

Grid/Area ID: C2C7 J5

Date Started: 12-16-09

Date Completed: 12-16-09

UXO Supervisor: \_\_\_\_\_

UXO Technician(s): \_\_\_\_\_

North  
Direction


Note: Gridlines spaced 10x10 ft

Total Anomalies	Total Excavations	Anomalies > ft.	Total MEC Items	Pounds Non-MEC Scrap
80	80		0	10.0

MEC	MD	QTY	NOMENCLATURE	DEPTH

ACTION	DATE	SIGNATURE	REMARKS
Mag Sweep Complete	12-16-09		
Excavation Complete	12-16-09		
Quality Control Complete			
Client Quality Assurance Complete			





# Grid Sweep Log

Project: Fort Ord Remediation Program

UXO Supervisor: T. Clark

Grid/Area ID: C207 I 5

UXO Technician(s): E. Gonzalez

Date Started: 12-16-09

North  
Direction

Date Completed: 12-16-09


Total Anomalies	Total Excavations	Anomalies > ft.	Total MEC Items	Pounds Non-MEC Scrap
150	150		0	17.0

MEC	MD	QTY	NOMENCLATURE	DEPTH

Note: Gridlines spaced 10x10 ft

ACTION	DATE	SIGNATURE	REMARKS
Mag Sweep Complete	12-18-09		
Excavation Complete	12-16-09		
Quality Control Complete			
Client Quality Assurance Complete			



# Grid Sweep Log

**Project:** Fort Ord Remediation Program

UXO Supervisor: T. Clark

Grid/Area ID: C2C7 H5

UXO Technician(s): E. Gonzalez

Date Started: 12-16-09

North  
Direction

Date Completed: 12-16-09


Note: Gridlines spaced 10x10 ft

Total Anomalies	Total Excavations	Anomalies > ft.	Total MEC Items	Pounds Non-MEC Scrap
120	120		0	12.5

MEC	MD	QTY	NOMENCLATURE	DEPTH

ACTION	DATE	SIGNATURE	REMARKS
Mag Sweep Complete	12-16-09	<i>[Signature]</i>	
Excavation Complete	12-16-09	<i>[Signature]</i>	
Quality Control Complete			
Client Quality Assurance Complete			



# Grid Sweep Log

Project: Fort Ord Remediation Program

UXO Supervisor: T. Clark

Grid/Area ID: C2C795

UXO Technician(s): F. Gonzalez

Date Started: 12-16-09

North  
Direction

Date Completed: 12-16-09


Total Anomalies	Total Excavations	Anomalies > ft.	Total MEC Items	Pounds Non-MEC Scrap
160	160		0	20.

MEC	MD	QTY	NOMENCLATURE	DEPTH

Note: Gridlines spaced 10x10 ft

ACTION	DATE	SIGNATURE	REMARKS
Mag Sweep Complete	12-16-09	[Signature]	
Excavation Complete	12-16-09	[Signature]	
Quality Control Complete			
Client Quality Assurance Complete			



# Grid Sweep Log

Project: Fort Ord Remediation Program

UXO Supervisor: T. Clark

Grid/Area ID: C2C7G4

UXO Technician(s): L. Gonzalez

Date Started: 12-16-09

North  
Direction

Date Completed: 12-16-09


Total Anomalies	Total Excavations	Anomalies > ft.	Total MEC Items	Pounds Non-MEC Scrap
3	3		0	5

MEC	MD	QTY	NOMENCLATURE	DEPTH

Note: Gridlines spaced 10x10 ft

ACTION	DATE	SIGNATURE	REMARKS
Mag Sweep Complete	12-16-09	<u>[Signature]</u>	
Excavation Complete	12-16-09	<u>[Signature]</u>	
Quality Control Complete			
Client Quality Assurance Complete			



# Grid Sweep Log

Project: Fort Ord Remediation Program

Grid/Area ID: C20746

Date Started: Dec 17

Date Completed: Dec 17

UXO Supervisor: L. Auchner

UXO Technician(s): Rauch

North  
Direction


Total Anomalies	Total Excavations	Anomalies > _____ ft.	Total MEC Items	Pounds Non-MEC Scrap
<u>490</u>	<u>490</u>			<u>3</u>

MEC	MD	QTY	NOMENCLATURE	DEPTH
			<u>MS</u>	<u>6</u>

Note: Gridlines spaced 10x10 ft

ACTION	DATE	SIGNATURE	REMARKS
Mag Sweep Complete	<u>Dec 17</u>	<u>[Signature]</u>	
Excavation Complete			
Quality Control Complete			
Client Quality Assurance Complete			

# Grid Sweep Log

Project: Fort Ord Remediation Program

UXO Supervisor: L. Auchner

UXO Technician(s): R. Park

Grid/Area ID: C2C706

Date Started: Dec 7

Date Completed: Dec 7

North Direction


Total Anomalies	Total Excavations	Anomalies > ft.	Total MEC Items	Pounds Non-MEC Scrap
<u>220</u>	<u>220</u>			<u>3</u>

MEC	MD	QTY	NOMENCLATURE	DEPTH
			<u>M5</u>	<u>6</u>

Note: Gridlines spaced 10x10 ft

ACTION	DATE	SIGNATURE	REMARKS
Mag Sweep Complete	<u>Dec 7</u>		
Excavation Complete			
Quality Control Complete			
Client Quality Assurance Complete			



# Grid Sweep Log

**Project:** Fort Ord Remediation Program

Grid/Area ID: C2C7F6

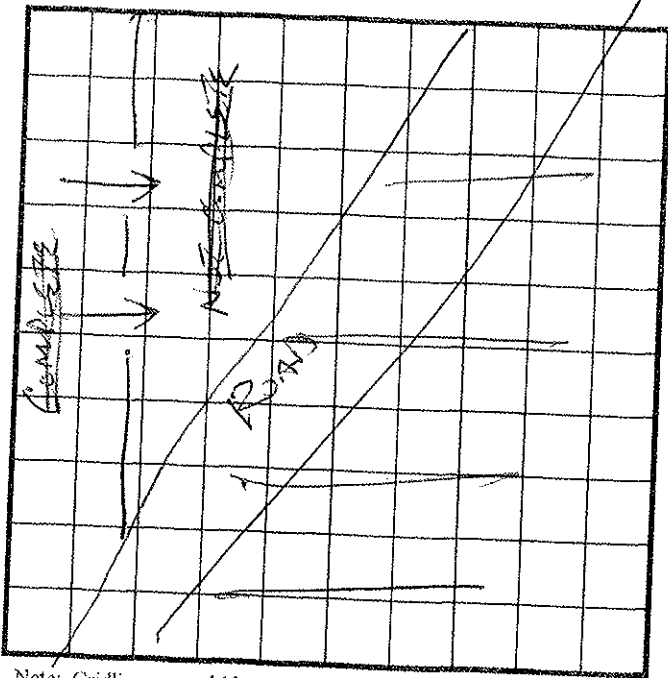
Date Started: 12/21/09

Date Completed: 12/22/09

UXO Supervisor: Kristensen

UXO Technician(s): Remington

North  
Direction



Note: Gridlines spaced 10x10 ft

Total Anomalies	Total Excavations	Anomalies > ft.	Total MEC Items	Pounds Non-MEC Scrap
				2 #

MEC	MD	QTY	NOMENCLATURE	DEPTH

ACTION	DATE	SIGNATURE	REMARKS
Mag Sweep Complete	12/22/09		
Excavation Complete	12/22/09		CAMERA - I-Phone e-mailed for review
Quality Control Complete			CAMERA #4 Photo 001
Client Quality Assurance Complete			





"NEAR SURFACE CLEARANCE ONLY"

# Grid Sweep Log

Project: Fort Ord Remediation Program

Grid/Area ID: C28C766

Date Started: 12/21/09

Date Completed: 12/21/09

North  
Direction

UXO Supervisor: Kristensen

UXO Technician(s): Hendricks


Note: Gridlines spaced 10x10 ft

Total Anomalies	Total Excavations	Anomalies > ft.	Total MEC Items	Pounds Non-MEC Scrap
				2 #

MEC	MD	QTY	NOMENCLATURE	DEPTH

ACTION	DATE	SIGNATURE	REMARKS
Mag Sweep Complete	12/21/09		
Excavation Complete	12/21/09		
Quality Control Complete			
Client Quality Assurance Complete			
			Photo 001 CAMERA #1



# Grid Sweep Log

Project: Fort Ord Remediation Program

Grid/Area ID: C20767

Date Started: 12/22/09

Date Completed: 12/22/09

UXO Supervisor: Kristensen

UXO Technician(s): Remington

North  
Direction


Note: Gridlines spaced 10x10 ft

Total Anomalies	Total Excavations	Anomalies > ft.	Total MEC Items	Pounds Non-MEC Scrap
				2#

MEC	MD	QTY	NOMENCLATURE	DEPTH

ACTION	DATE	SIGNATURE	REMARKS
Mag Sweep Complete	12/22/09		
Excavation Complete	12/22/09		CAMERA RE4 Photo 0001
Quality Control Complete			
Client Quality Assurance Complete			



# Grid Sweep Log

Project: Fort Ord Remediation Program

Grid/Area ID: C207F7

Date Started: 12/22/09

Date Completed: 12/22/09

North  
Direction

UXO Supervisor: Kristensen

UXO Technician(s): Remington


Total Anomalies	Total Excavations	Anomalies > ft.	Total MEC Items	Pounds Non-MEC Scrap
				<u>214</u>

MEC	MD	QTY	NOMENCLATURE	DEPTH

Note: Gridlines spaced 10x10 ft

ACTION	DATE	SIGNATURE	REMARKS
Mag Sweep Complete	<u>12/22/09</u>	<u>[Signature]</u>	
Excavation Complete	<u>12/22/09</u>	<u>[Signature]</u>	<u>(944) # 4 Photo 001</u>
Quality Control Complete			
Client Quality Assurance Complete			



# Grid Sweep Log

Project: Fort Ord Remediation Program

UXO Supervisor: Kristensen

Grid/Area ID: C2 #7 C7 E7

UXO Technician(s): Remington

Date Started: 12/23/09

North  
Direction

Date Completed: 12/23/09


Total Anomalies	Total Excavations	Anomalies > ft.	Total MEC Items	Pounds Non-MEC Scrap
				10 #

MEC	MD	QTY	NOMENCLATURE	DEPTH
		2	37mm AP-T MSI Series	6"
		20 #	BLANK SMALL AMMO	6"

Note: Gridlines spaced 10x10 ft

ACTION	DATE	SIGNATURE	REMARKS
Mag Sweep Complete	12/23/09		
Excavation Complete	12/23/09		CAMERA # M-3 Photo 000-4
Quality Control Complete			
Client Quality Assurance Complete			



# Grid Sweep Log

Project: **Fort Ord Remediation Program**

UXO Supervisor: KRISTENSEW

Grid/Area ID: C2C7H7

UXO Technician(s): Remington

Date Started: 12/23/09

Date Completed: 12/23/09

North  
Direction


Total Anomalies	Total Excavations	Anomalies > ft.	Total MEC Items	Pounds Non-MEC Scrap
				10#

MEC	MD	QTY	NOMENCLATURE	DEPTH

Note: Gridlines spaced 10x10 ft

ACTION	DATE	SIGNATURE	REMARKS
Mag Sweep Complete	12/23/09		
Excavation Complete	12/23/09		CAMERA # 3 Photo 0004
Quality Control Complete			
Client Quality Assurance Complete			



# Grid Sweep Log

Project: Fort Ord Remediation Program

Grid/Area ID: C20757

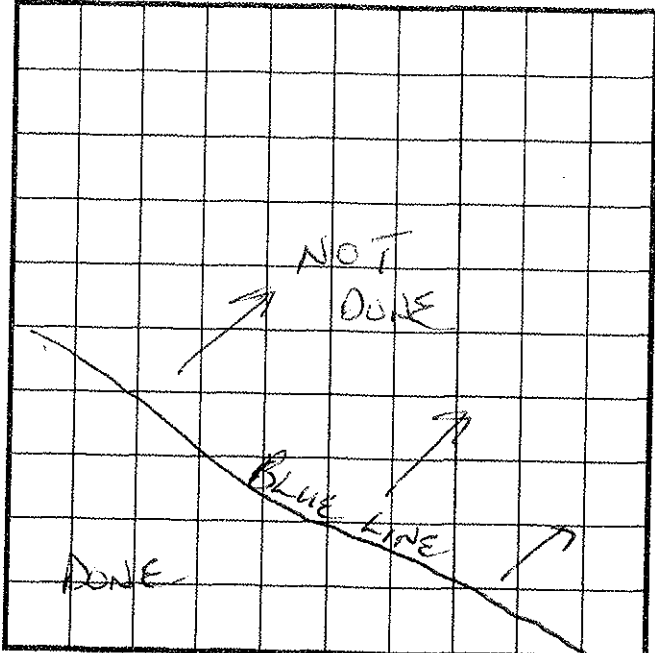
Date Started: 12/23/09

Date Completed: 12/23/09

UXO Supervisor: Kristensen

UXO Technician(s): Remington

North  
Direction



Note: Gridlines spaced 10x10 ft

Total Anomalies	Total Excavations	Anomalies > ft.	Total MEC Items	Pounds Non-MEC Scrap
5	5			10

MEC	MD	QTY	NOMENCLATURE	DEPTH

ACTION	DATE	SIGNATURE	REMARKS
Mag Sweep Complete	12/23/09	<i>[Signature]</i>	Nothing Found
Excavation Complete	12/23/09	<i>[Signature]</i>	
Quality Control Complete			
Client Quality Assurance Complete			









# Grid Sweep Log

## Project: Fort Ord Remediation Program

Grid/Area ID: C3FSFY

Date Started: 12/23/05

Date Completed: 12/23/05

UXO Supervisor: Caldwell

UXO Technician(s): Adams, Gonzalez  
Caro

North  
Direction


Total Anomalies	Total Excavations	Anomalies > ft.	Total MEC Items	Pounds Non-MEC Scrap
0	0			

MEC	MD	QTY	NOMENCLATURE	DEPTH

Note: Gridlines spaced 10x10 ft

ACTION	DATE	SIGNATURE	REMARKS
Mag Sweep Complete	12/23/05	<i>[Signature]</i>	
Excavation Complete	12/23/05	<i>[Signature]</i>	
Quality Control Complete	12/28/05	<i>[Signature]</i>	
Client Quality Assurance Complete			





# Grid Sweep Log

**Project:** Fort Ord Remediation Program

UXO Supervisor: Caldwell

Grid/Area ID: C3FSFS

UXO Technician(s): Adams, Gonzalez, Lopez

Date Started: 12/23/05

Date Completed: 12/23/05

North  
Direction


Note: Gridlines spaced 10x10 ft

Total Anomalies	Total Excavations	Anomalies > ft.	Total MEC Items	Pounds Non-MEC Scrap
17	17			

MEC	MD	QTY	NOMENCLATURE	DEPTH

ACTION	DATE	SIGNATURE	REMARKS
Mag Sweep Complete	12/23/05	<u>[Signature]</u>	
Excavation Complete	12/23/05	<u>[Signature]</u>	
Quality Control Complete	12/28/05	<u>[Signature]</u>	
Client Quality Assurance Complete			



# Grid Sweep Log

**Project: Fort Ord Remediation Program**

UXO Supervisor: Caldwell

Grid/Area ID: C3FS ES

UXO Technician(s): Adams, Gonzalez

Date Started: 12/23/05

Carot

Date Completed: 12/23/05

North Direction


Total Anomalies	Total Excavations	Anomalies > ft.	Total MEC Items	Pounds Non-MEC Scrap
<u>15</u>	<u>15</u>			

MEC	MD	QTY	NOMENCLATURE	DEPTH

Note: Gridlines spaced 10x10 ft

ACTION	DATE	SIGNATURE	REMARKS
Mag Sweep Complete	<u>12/23/05</u>	<u>[Signature]</u>	
Excavation Complete	<u>12/23/05</u>	<u>[Signature]</u>	
Quality Control Complete	<u>12/28/05</u>	<u>[Signature]</u>	
Client Quality Assurance Complete			



# Grid Sweep Log

Project: Fort Ord Remediation Program

Grid/Area ID: C3FS E4

Date Started: 12/23/09

Date Completed: 12/23/09

UXO Supervisor: Caldwell

UXO Technician(s): Adams, Gonzalez

Lat: \_\_\_\_\_

North Direction \_\_\_\_\_


Note: Gridlines spaced 10x10 ft

Total Anomalies	Total Excavations	Anomalies > ft.	Total MEC Items	Pounds Non-MEC Scrap
51	51			

MEC	MD	QTY	NOMENCLATURE	DEPTH

ACTION	DATE	SIGNATURE	REMARKS
Mag Sweep Complete	12/23/09	[Signature]	
Excavation Complete	12/23/09	[Signature]	
Quality Control Complete	12/28/09	[Signature]	
Client Quality Assurance Complete			

# Grid Sweep Log

**Project: Fort Ord Remediation Program**

Grid/Area ID: C3FS E3

Date Started: 12/23/09

Date Completed: 12/23/09

UXO Supervisor: Caldwell

UXO Technician(s): Adams, Gonzalez  
Laroc

North  
Direction


Note: Gridlines spaced 10x10 ft

Total Anomalies	Total Excavations	Anomalies > ft.	Total MEC Items	Pounds Non-MEC Scrap
<u>3</u>	<u>3</u>			

MEC	MD	QTY	NOMENCLATURE	DEPTH

ACTION	DATE	SIGNATURE	REMARKS
Mag Sweep Complete	<u>12/23/09</u>	<u>GTC</u>	
Excavation Complete	<u>12/23/09</u>	<u>GTC</u>	
Quality Control Complete	<u>12/28/09</u>	<u>[Signature]</u>	
Client Quality Assurance Complete			

**Project: Fort Ord Remediation Program**

Grid/Area ID: C3 FS D3  
 Date Started: 12/23/05  
 Date Completed: 12/23/05

North  
Direction

UXO Supervisor: Caldwell  
 UXO Technician(s): Adams, Gonzalez  
Larot


Note: Gridlines spaced 10x10 ft

Total Anomalies	Total Excavations	Anomalies > ft.	Total MEC Items	Pounds Non-MEC Scrap
41	41			

MEC	MD	QTY	NOMENCLATURE	DEPTH

ACTION	DATE	SIGNATURE	REMARKS
Mag Sweep Complete	12/23/05		
Excavation Complete	12/23/05		
Quality Control Complete	12/28/05		
Client Quality Assurance Complete			



# Grid Sweep Log

Project: Fort Ord Remediation Program

UXO Supervisor: Caldwell

UXO Technician(s): Adams, Gonzalez  
Lopez

Grid/Area ID: C3F5D2

Date Started: 12/23/09

Date Completed: 12/23/09

North Direction


Note: Gridlines spaced 10x10 ft

Total Anomalies	Total Excavations	Anomalies > ft.	Total MEC Items	Pounds Non-MEC Scrap
8	8			

MEC	MD	QTY	NOMENCLATURE	DEPTH

ACTION	DATE	SIGNATURE	REMARKS
Mag Sweep Complete	12/23/09		
Excavation Complete	12/23/09		
Quality Control Complete	12/28/09		
Client Quality Assurance Complete			





















# Grid Sweep Log

**Project:** Fort Ord Remediation Program

Grid/Area ID: C3E459

Date Started: 12/23/09

Date Completed: 12/23/09

UXO Supervisor: Caldwell

UXO Technician(s): Loce, Adams, Gonzalez

North  
Direction


Note: Gridlines spaced 10x10 ft

Total Anomalies	Total Excavations	Anomalies > ft.	Total MEC Items	Pounds Non-MEC Scrap
61	61			

MEC	MD	QTY	NOMENCLATURE	DEPTH

ACTION	DATE	SIGNATURE	REMARKS
Mag Sweep Complete	12/23/09	[Signature]	
Excavation Complete	12/23/09	[Signature]	
Quality Control Complete	12/28/09	[Signature]	
Client Quality Assurance Complete			























