

~~Refer~~ Legend Delicpher






5. _____ Road
6. _____ Beach Road
8. Tenth Street Sewage Plant Road.
10. Old County Road
11. North-South Road
13. Engineer Parking Lot Road
14. Soldiers Club Road
15. Water Wells Road
16. Hospital Road
17. Fifth Avenue Extension
18. Sanitary Fill Road
20. Intergarrison Road
21. Austin Road
25. _____ Road
27. Bench Mark Beach Road
28. Eight mile Gate Road
29. Nursery Road
30. Bigling Road
31. Eucalyptus Cut-off
32. ~~at~~ Igloo? Road
33. Bench Mark Beach Cut-off
34. Magazine Beach Cut-off
38. Old South Beach Road

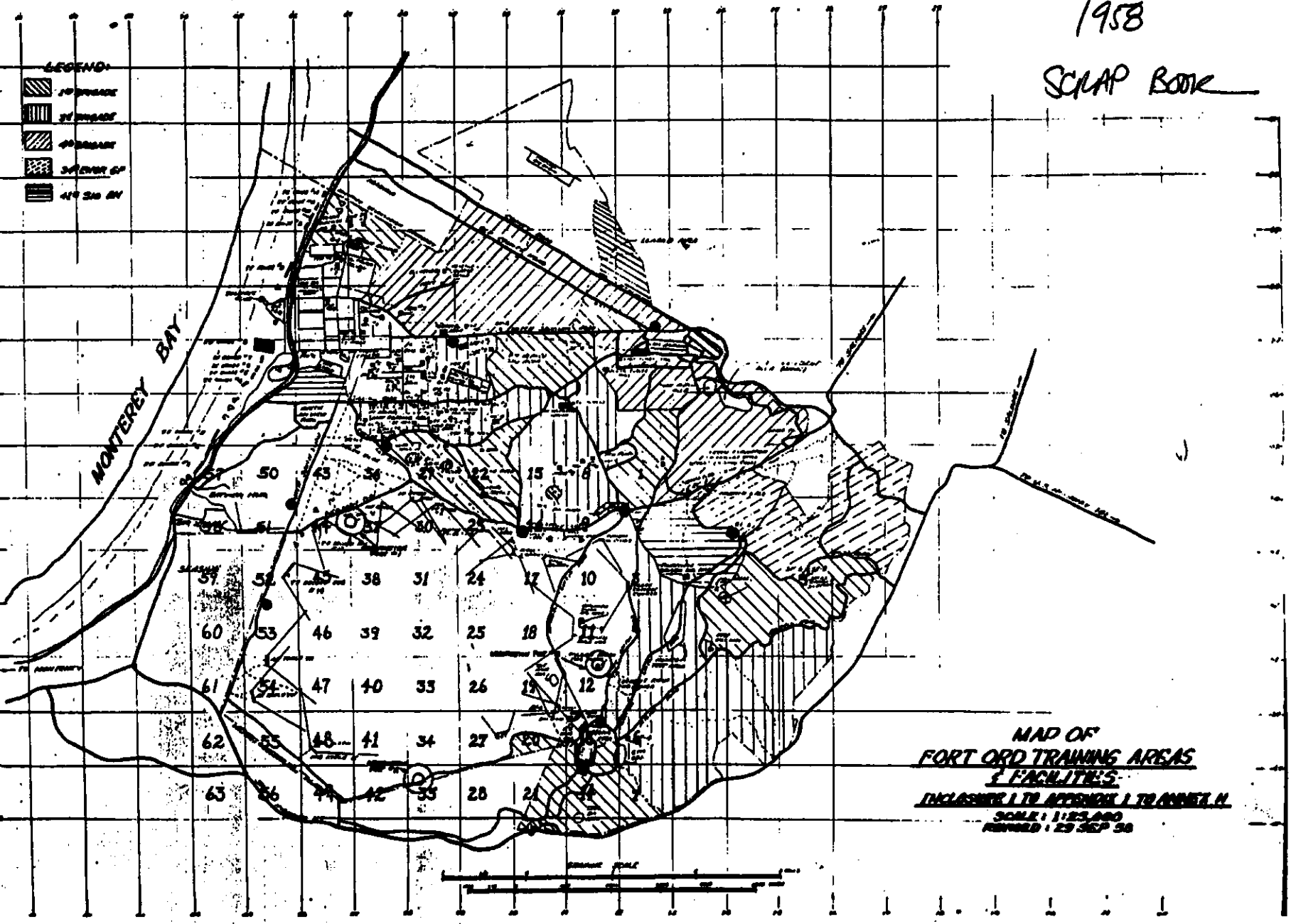


- 40 Parker Flats Road
- 42 _____ Road
- 44 Gypsum Well Road
- 46 Parker Flats Cutoff
- 50 Eucalyptus Road
- 51 Richardson ~~able~~ Road
- 52 Tower Road
- 53 Rocket Launcher Road
- 60 Wathin-Cate Road
- 61 Hennekens Ranch Road
- 63 Impossible canyon Road
- 66 Pilarcitos Road
- 70 Johns Road
- 71 Bortony Canyon Road
- 72 Laguna Seca Road
- 76 Skyline Road
- 77 Hildreth Road
- 83 Mud Hen Cut-off
- 89 Crescent Bluff Road
- 90 Old South Boundary Road
- 91 Engineer Canyon Road
- 94 Oil Well Road.

1958

SCRAP BOOK

- LEGEND:
-  1st GRADE
 -  2nd GRADE
 -  3rd GRADE
 -  SUPERVISOR'S OFFICE
 -  4th GRADE



**MAP OF
FORT ORD TRAINING AREAS
& FACILITIES
INCLOSURE I TO ATTACHED I TO ORDER N
SCALE 1:125,000
REVISED 29 SEP 58**

Ten each double faced forest fire prevention signs were placed at strategic locations

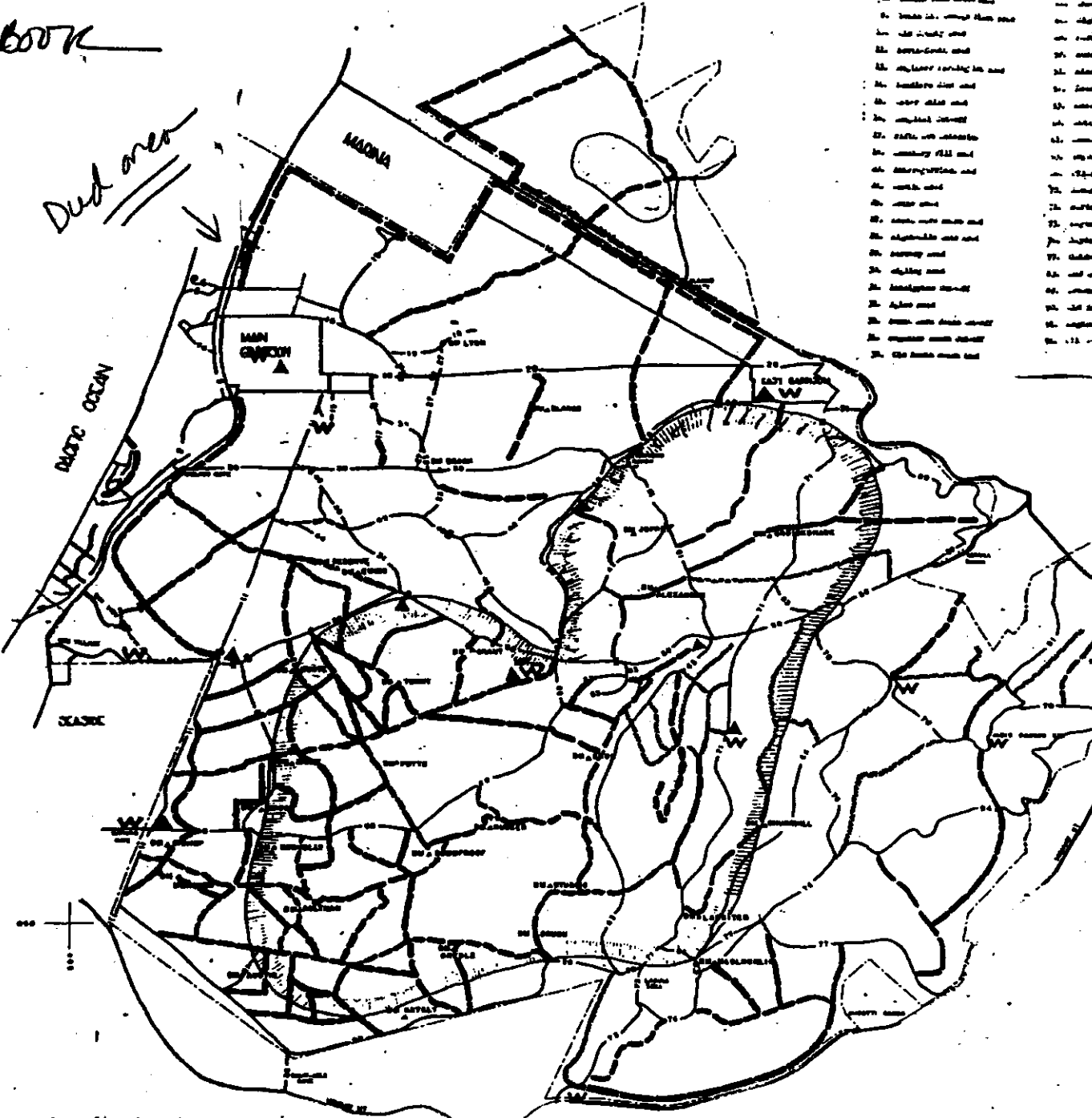
FIRE DEPARTMENT

1960

SCRAP BOOK

- 1. map and
- 2. scale and
- 3. title and
- 4. north arrow
- 5. legend and
- 6. index and
- 7. title block and
- 8. north arrow
- 9. legend and
- 10. index and
- 11. title block and
- 12. north arrow
- 13. legend and
- 14. index and
- 15. title block and
- 16. north arrow
- 17. legend and
- 18. index and
- 19. title block and
- 20. north arrow
- 21. legend and
- 22. index and
- 23. title block and
- 24. north arrow
- 25. legend and
- 26. index and
- 27. title block and
- 28. north arrow
- 29. legend and
- 30. index and
- 31. title block and
- 32. north arrow
- 33. legend and
- 34. index and
- 35. title block and
- 36. north arrow
- 37. legend and
- 38. index and
- 39. title block and
- 40. north arrow
- 41. legend and
- 42. index and
- 43. title block and
- 44. north arrow
- 45. legend and
- 46. index and
- 47. title block and
- 48. north arrow
- 49. legend and
- 50. index and
- 51. title block and
- 52. north arrow
- 53. legend and
- 54. index and
- 55. title block and
- 56. north arrow
- 57. legend and
- 58. index and
- 59. title block and
- 60. north arrow
- 61. legend and
- 62. index and
- 63. title block and
- 64. north arrow
- 65. legend and
- 66. index and
- 67. title block and
- 68. north arrow
- 69. legend and
- 70. index and
- 71. title block and
- 72. north arrow
- 73. legend and
- 74. index and
- 75. title block and
- 76. north arrow
- 77. legend and
- 78. index and
- 79. title block and
- 80. north arrow
- 81. legend and
- 82. index and
- 83. title block and
- 84. north arrow
- 85. legend and
- 86. index and
- 87. title block and
- 88. north arrow
- 89. legend and
- 90. index and
- 91. title block and
- 92. north arrow
- 93. legend and
- 94. index and
- 95. title block and
- 96. north arrow
- 97. legend and
- 98. index and
- 99. title block and
- 100. north arrow


Dred area



LEGEND

- ▲ FIELD PHONE
- W WATER SUPPLY POINTS
- ➔ AREA OF UNUSUAL HAZARD / POSSIBLE LIVE DUG AREA
- ⊥ TANK CROSSING
- RESERVATION BOUNDARY
- CONNECTING STREET, PRIVATE / COUNTY ROADS / HIGHWAYS
- ROADS MAINTAINED BY FORD
- FIRE BREAKS - TRAVERSABLE
- FIRE BREAKS - NON-TRAVERSABLE

BASIC INFORMATION
FIREBREAK MAP
FORT ORD, CALIF.

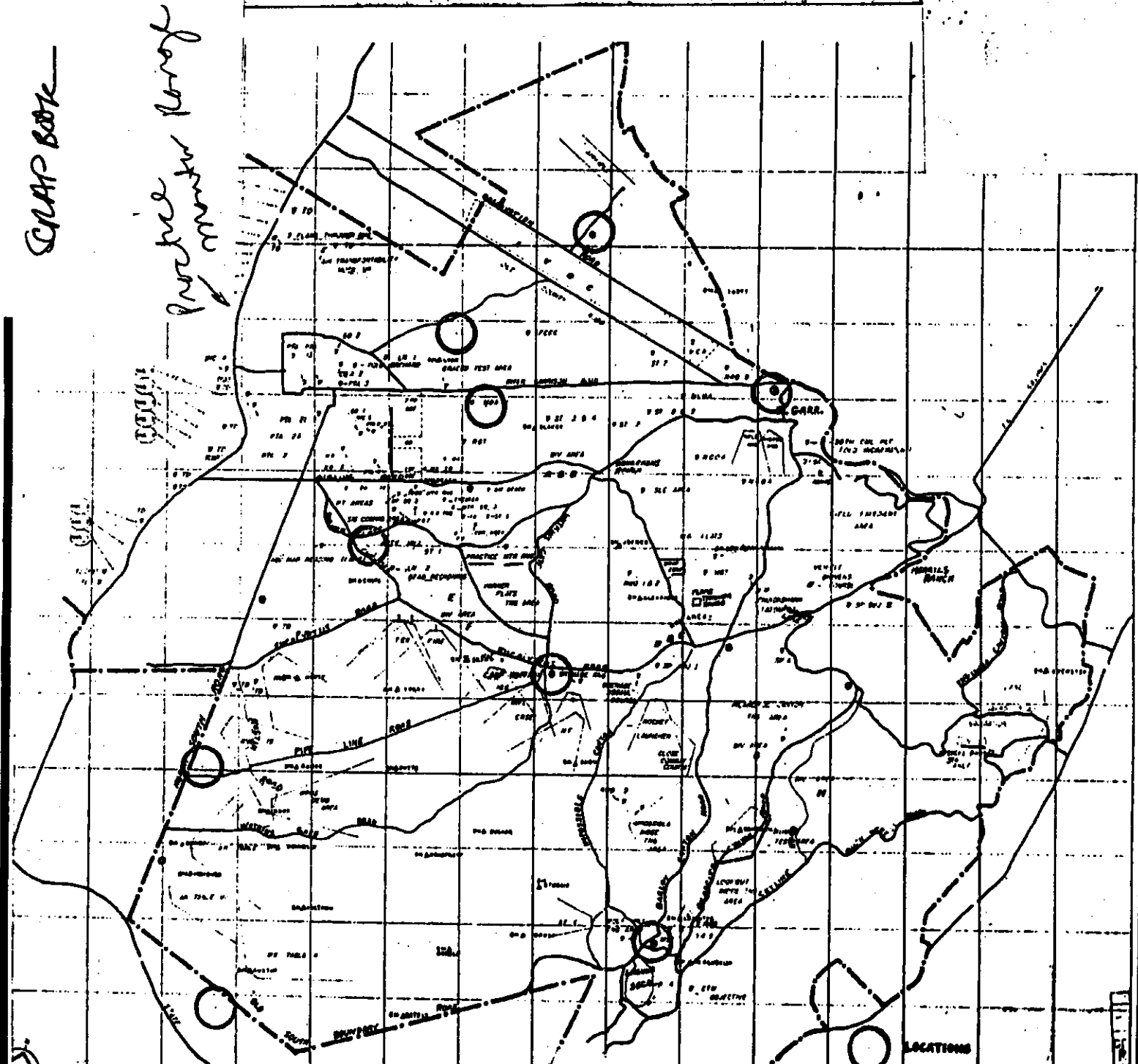


FIRE DEPARTMENT

1969

SNAP BOOK

practice range



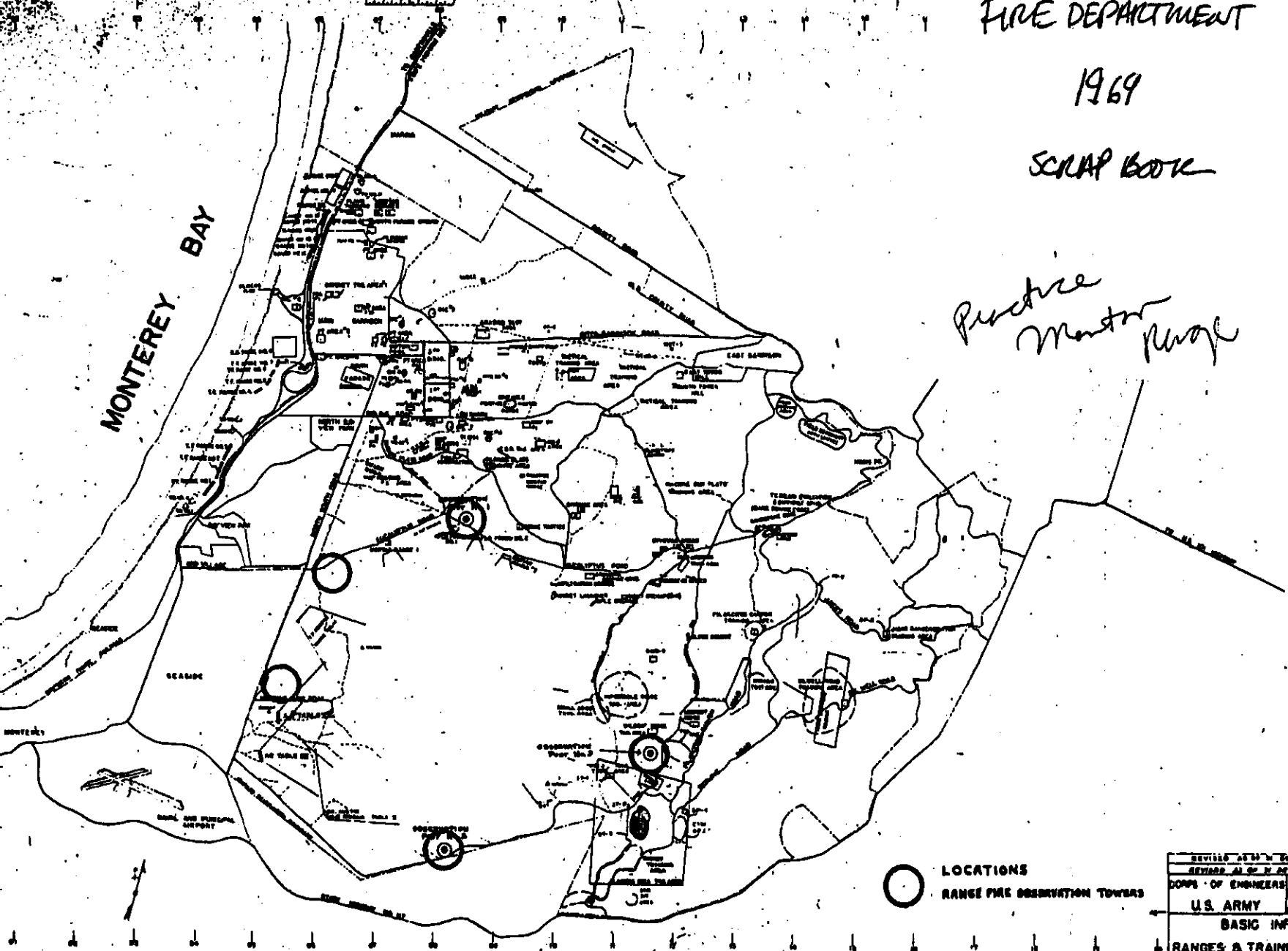
FIRE DEPARTMENT

1969


SCRAP BOOK

*Practice
Monterey Range*

MONTEREY BAY



○ LOCATIONS
○ RANGE FIRE OBSERVATION TOWERS

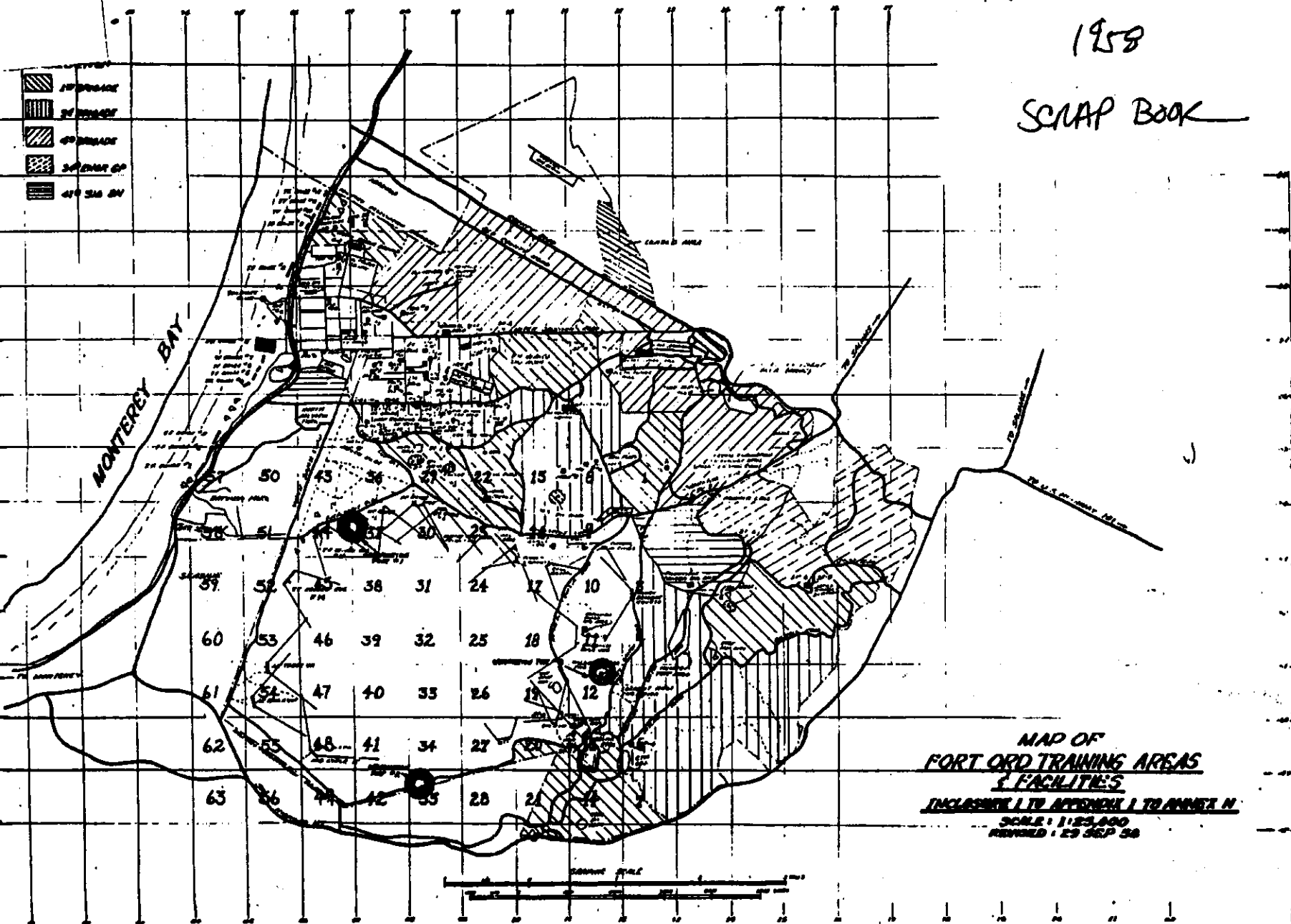


REVISED ASST. TO SERIES A1 OF 11 AT CORPS OF ENGINEERS U.S. ARMY BASIC INF RANGES & TRAIN
DATE
BY
SCALE: 1" = 25,000'

FIRE DEPARTMENT USA.

1958

SNAP BOOK

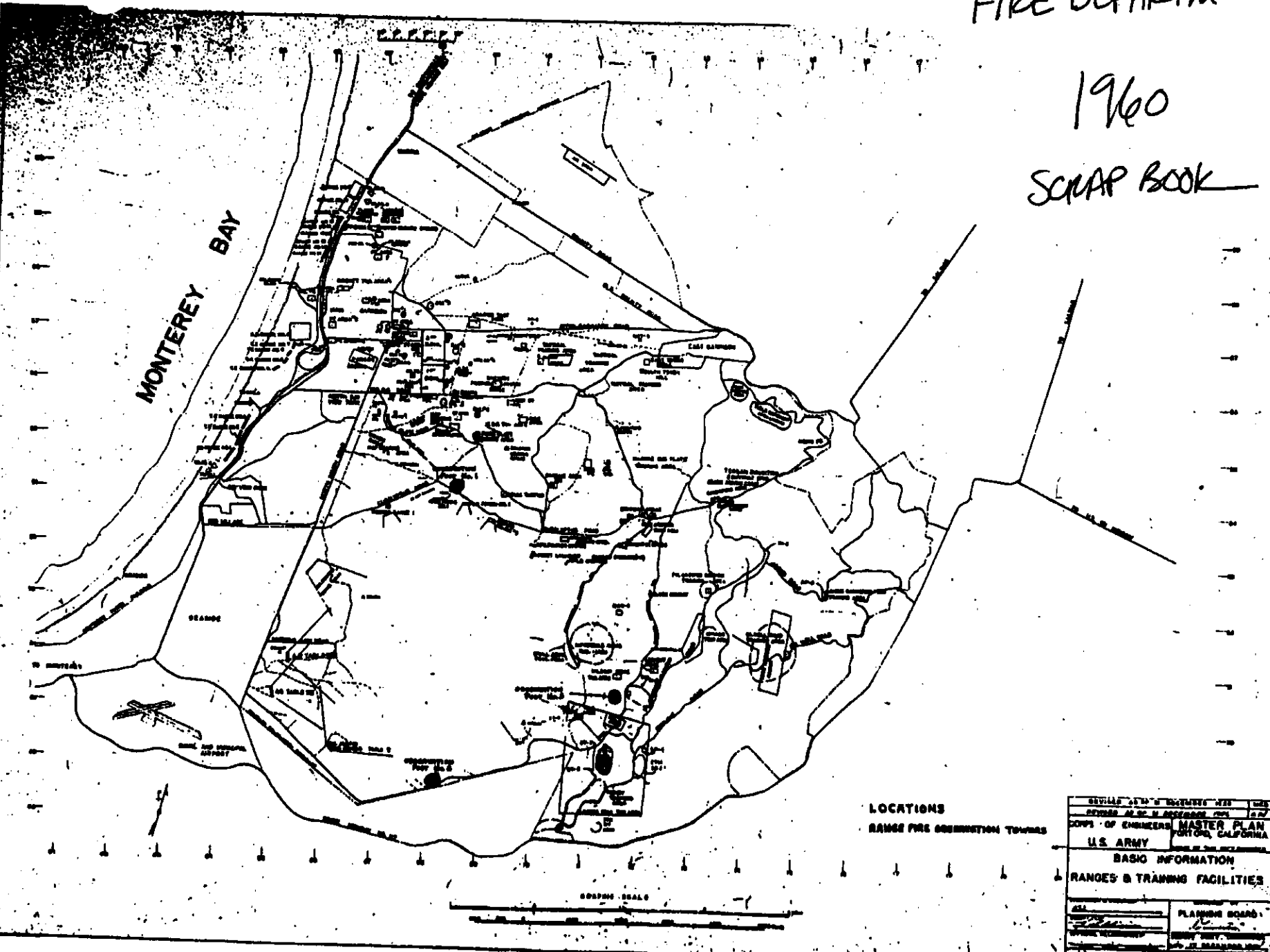


Encircled observation towers are manned by Impact Area Headquarters personnel when training is in progress to assist fire department in locating and receiving immediate reports of fires.. Fires are reported by block numbers as indicated.

FIRE DEPARTMENT

1960

SCRAP BOOK



LOCATIONS
RANGE FIRE OBSERVATION TOWERS

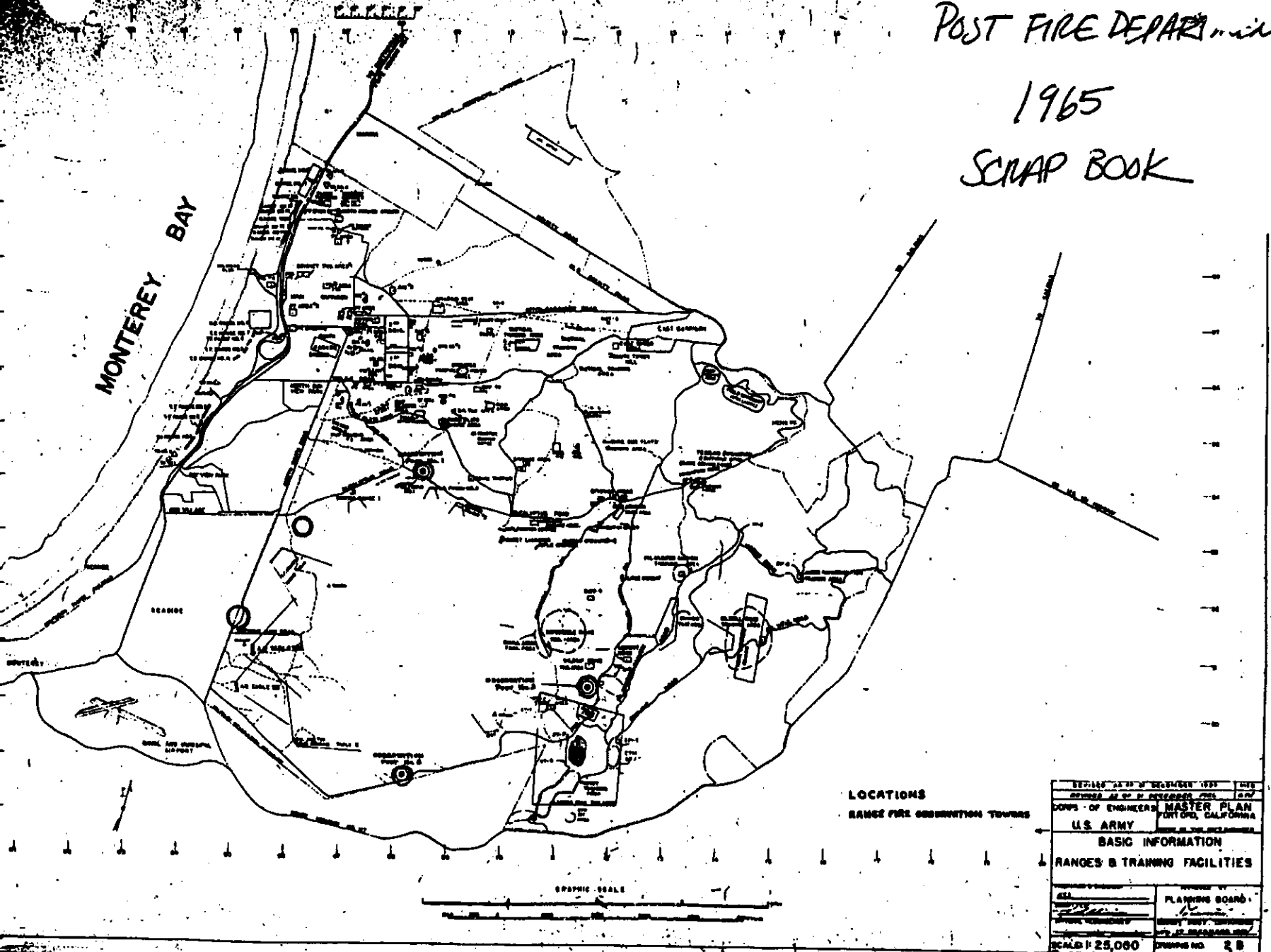
ENGINEER'S MASTER PLAN	
CORPS OF ENGINEERS, PORTLAND, CALIFORNIA	
U.S. ARMY	
BASIC INFORMATION	
RANGES & TRAINING FACILITIES	
DATE	PLANNING BOARD
BY	BY
SCALE 1:25,000	PLANNING NO. 28

POST FIRE DEPARTMENT


1965

SNAP BOOK

MONTEREY BAY



LOCATIONS
RANGE FIRE OBSERVATION TOWERS



REVISED DATE: 12/15/65		DATE
DESIGNED BY: P. H. HARRIS		BY
DRAWN BY: J. W. HARRIS		BY
U.S. ARMY		MASTER PLAN FORT ORD, CALIFORNIA
BASIC INFORMATION		
RANGES & TRAINING FACILITIES		
SCALE: 1" = 25,000'		DRAWING NO. 2 B