

MR BCT Meeting
March 12, 2007 at 1:00 p.m.
BRAC conference room

Item	Action	Comment
Property Transfer	Update	
Five-Year Review	Update	
Fieldwork Update	Update	MRS-16 Range 36A Range 44
Site Security Program	Update	
Track 3	Update	RI/FS Proposed Plan
Track 3 implementation work plan	Update	
Track 2 DRO MRA	Update	RI/FS
Track 2 Parker Flats MRA	Update	Proposed Plan Record of Decision
Report Status	Update	
FFA Schedule	Update	
Action Items	Update	
Next BCT meeting	Discuss	

SUBJECT: MR BCT Meeting
March 12, 2007 at 1:00 p.m.
 BRAC Conference Room

Check ()	Name	Organization	Phone	E-mail address
	Gail Youngblood	Fort Ord BRAC	831-242-7918	Gail.youngblood@monterey.army.mil
<i>RR</i>	Roman Racca	DTSC	916-255-6407	Rracca@dtsc.ca.gov
	Stewart Black	DTSC	916-255-3665	sblack@dtsc.ca.gov
	John Chesnutt	U.S. EPA	415-972-3005	Chesnutt.john@epa.gov
	Claire Trombadore	U.S. EPA	415-972-3518	Trombadore.Claire@epa.gov
	David Eisen	COE	831-393-9692	David.Eisen@usace.army.mil
<i>BW</i>	Bruce Wilcer	Harding ESE	415-884-3168	blwilcer@mactec.com
<i>CN</i>	Chieko Nguyen	Fort Ord BRAC	831-899-7372	Chieko.nguyen@monterey.army.mil
<i>VW</i>	Lyle Shurtleff	Fort Ord BRAC	831-242-7919	Lyle.Shurtleff@monterey.army.mil
<i>DJL</i>	Derek Lieberman	Fort Ord BRAC	831-242-4873	Derek.Lieberman@monterey.army.mil
	Jennifer Payne	COE		Jennifer.J.Payne@usace.army.mil
<i>WCE</i>	Bill Collins	Fort Ord BRAC	831-242-7920	William.collins@monterey.army.mil
	Christopher Prescott	COE	916-557-7227	Christopher.E.Prescott@usace.army.mil

SUBJECT: MR BCT Meeting
March 12, 2007 at 1:00 p.m.
 BRAC Conference Room

Check ()	Name	Organization	Phone	E-mail address
✓	George Siller	COE	916-557-7418	George.L.Siller@usace.army.mil
	Guy Romine	AEC	971-645-3645	Guy.romine1@us.army.mil
	Chao Thao	DTSC	916-255-3649	CThao@dtsc.ca.gov
	Peter Kelsall	Shaw E&I	831-883-5810	Peter.Kelsall@shawgrp.com
<i>CS</i>	Kevin Siemann	Shaw E&I	831-883-0103	Kevin.Siemann@shawgrp.com
<i>KBS</i>	Cynthia Burris	USACE	916-557-6745	Cynthia.S.Burris@usace.army.mil
<i>SC</i>	Stan Cook	FOR A	831-883-3672	Stan@fora.org
<i>MA</i>	Judy C. Huang	EPA	415-972-3681	huang-judy@epa.gov
<i>CD</i>	Chris Duymich	POMED	831 242-7545	chris.duymich@monterey.army.mil
<i>present</i>	Huckins	USACE		
<i>via phone</i>	Meg Stemper	mactec		
<i>phone</i>	Beth Flynn	mactec		

3/12/07
MRBCT

Fort Ord Military Munitions Response Program Fieldwork Update

3/9/2007

lyle.shurtleff@monterey.army.mil/
831-242-7919

1

MMRP Fieldwork Update

MRS-16

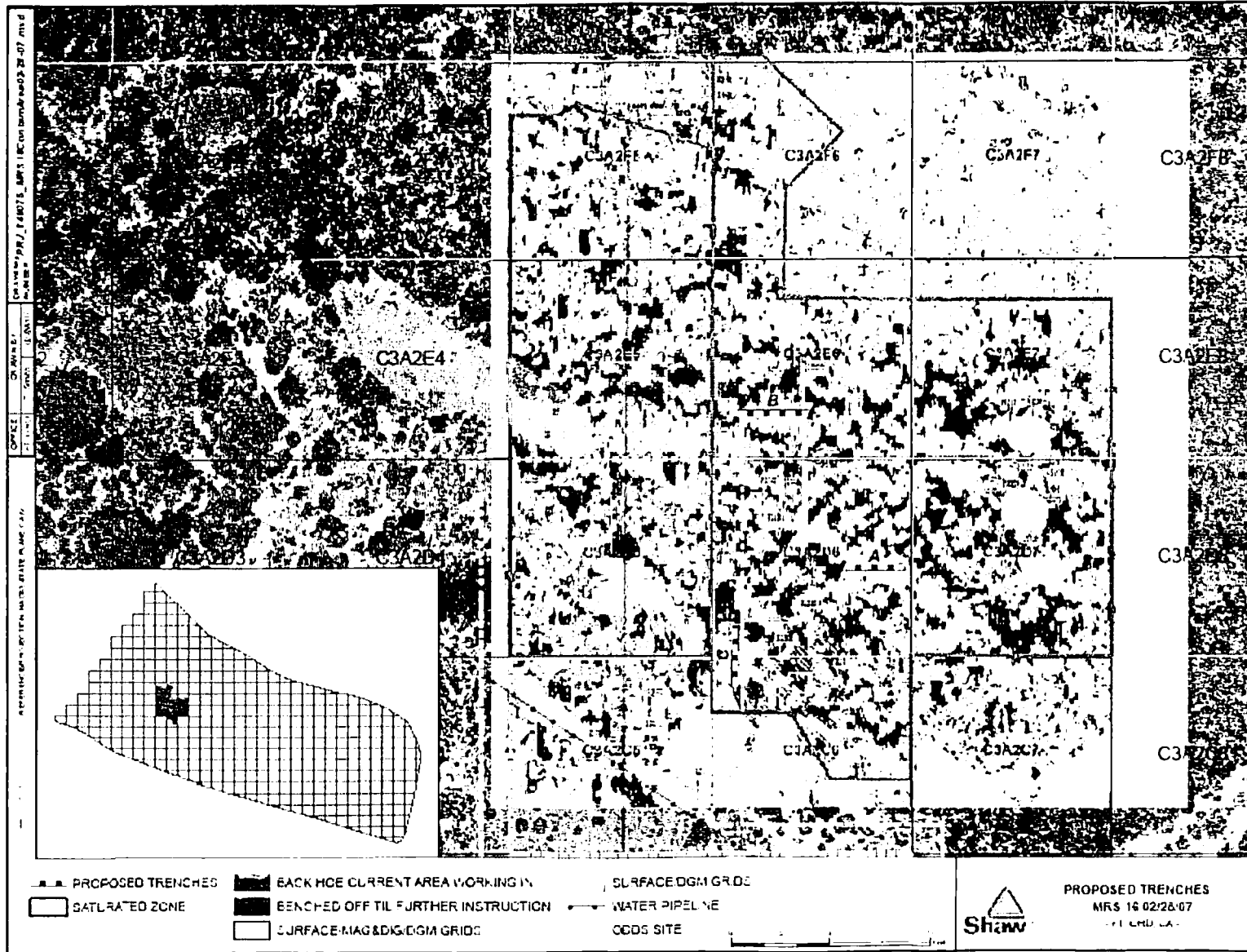
A prescribed burn has been completed on the 79 acre area of MRS-16 in preparation for a removal to depth munitions response. Habitat management transects have been installed to support monitoring of vegetation recovery from the preparatory, prescribed burn, and munitions response actions. Preparatory actions, prescribed burn, surface safety sweep, vegetation removal, and surface removal are complete. A digital survey and subsurface MEC removal are in progress.

PHASES:	<u>Start Date</u>	<u>Date Complete</u>
Preparatory actions	06-19-06	07-12-06
Prescribed burn	10-19-06	10-19-06
Surface safety sweep	10-23-06	11-03-06
Vegetation removal (remainder)	11-14-06	12-14-06
Surface Removal	12-04-06	01-05-07
Digital survey / subsurface removal	01-08-07	
Digital survey/QC/QA		

ISSUES AND CONCERNS:

- Army has published a draft summary of the prescribed burn action (Relocation, Air Monitoring, POM FD , Security Operations AARs).
- High concentrations of buried and vertically distributed MD/RRD encountered in an extended area.

MEC Fieldwork Subsurface Status MRS-16



3/9/2007

lyle.shurtleff@monterey.army.mil/
831-242-7919

MMRP Fieldwork Update

PROJECT: MRS-BLM 2007 Removal Action

A munitions response action is scheduled for a portion of MRS-BLM in 2007 in accordance with the Track 3 ROD. The area scheduled for removal is comprised of approximately 832 acres of the southwestern-most portion of the MRS-BLM bordered by the City of Del Rey Oaks to the west, Watkins Gate Road to the North and South Boundary Road to the south. The 2007 removal area is broken into burn units of 100+ acres for the purpose of planning and controlling vegetation removal. Burn units A, B, and C, a total of approximately 520 acres, are separated from burn units D and E, a total of approximately 312 acres, geographically to limit the size of contiguous burn areas.

Start date: March 07 (prep)

Estimated date complete: December 2007

PHASES:

- Site preparation
- Vegetation removal
 - prescribed burn
 - vegetation cutting
- Surface removal
- Subsurface removal (limited)
- Digital survey (map)

ISSUES AND CONCERNS:

1. Concurrence of vegetation removal plan by USF&WS is required for burn prep in habitat
2. Adjacent parcel (Del Rey Oaks) is scheduled for development 2008
3. Nearby residential areas as well as, commercial, and transportation facilities may be impacted

3/9/2007

lyle.shurtleff@monterey.army.mil/
831-242-7919

4

MMRP Fieldwork Update

PROJECT: Parcel E20.c.1

A munitions investigation actions is planned for this parcel. The plan includes:

- Cutting the vegetation on 10 acres surrounding the grids of the parcel where numerous Mark II grenade fragments have been found
- Use of a EM-61 to map the surface to determine highest densities or metallic debris
- Analysis of the data for anomaly concentrations
- Excavation of anomalies and the conduct of appropriate QC/QA processes
- Report findings

Start date: TBD

Estimated date complete: TBD

PHASES:

Site preparation
Vegetation removal
Digital survey (map)
Investigation
Report

ISSUES AND CONCERNS:

3/9/2007

lyle.shurtleff@monterey.army.mil/
831-242-7919

5

MMRP Site Security Program

Trespass Incidents:

- On 2 March 2007, the chain closure at Range 27A gate was discovered doctored by inserting an 'S' hook as a link allowing removal of the chain without a key to the closure lock. The "S" hook was replaced by a second lock upon discovery, and the chain replaced with a heavier gauge on March 6.

MEC Incidents:

- None

Community Education: Total recipients to date: 0

MEC Rec and Safety Tng: Total personnel trained to date: 76

Other:

- None

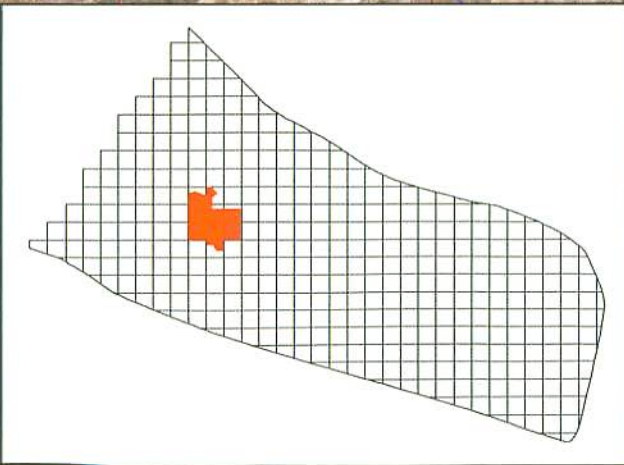
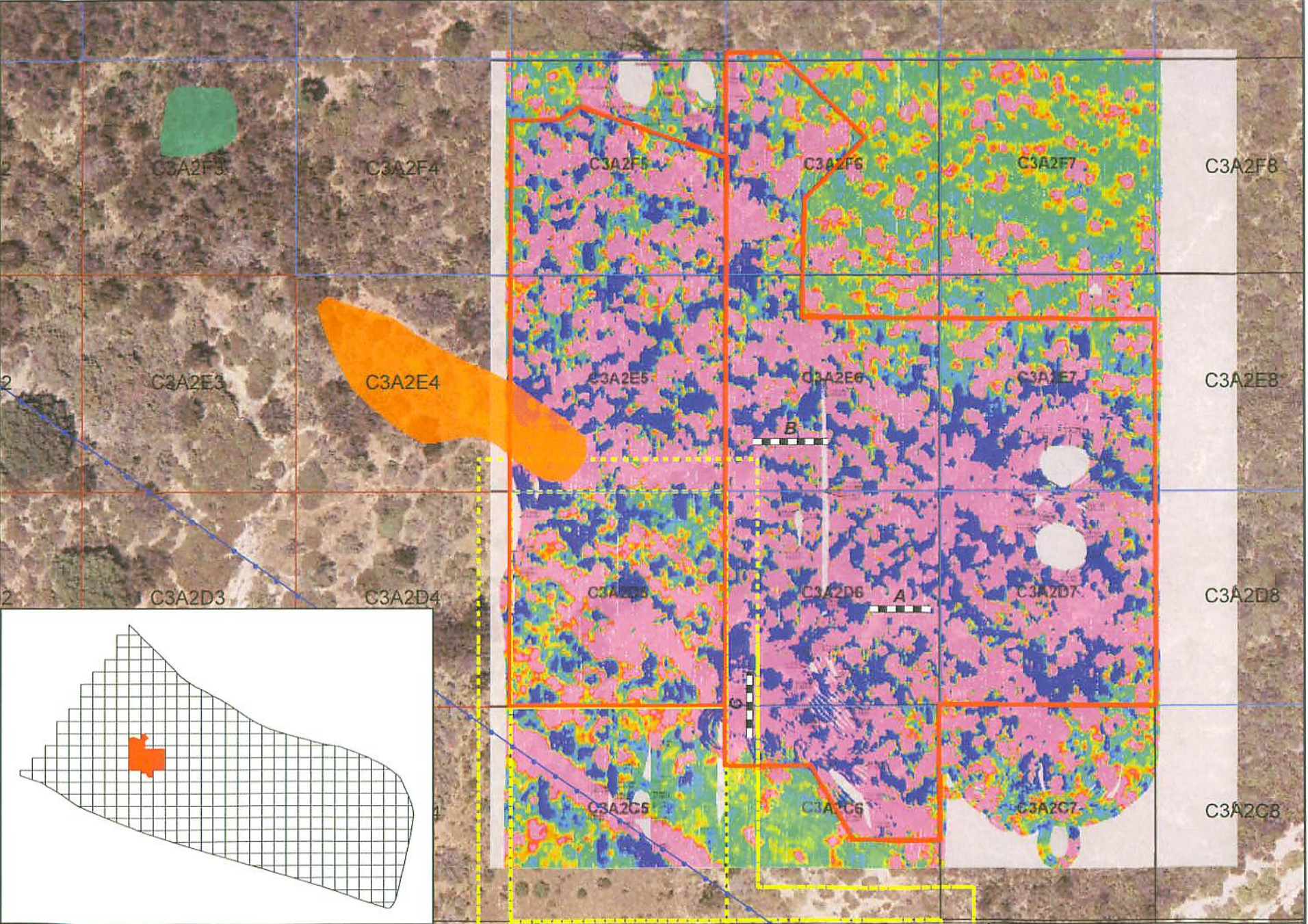
MMRP Fieldwork Update
Unexploded Ordnance (UXO)/Munitions Debris (MD)/
Range Related Debris (RRD)
Summary

<u>Description</u>	<u>UXO/DMM/TBD</u> <u>(Items)</u>	<u>MD</u> <u>(lbs.)</u>	<u>RRD</u> <u>(lbs.)</u>
MRS-16	54/1/2	36,622	N/A


DRAWING PRJ_846075_MRS16ContamArea02-28-07.mxd
NUMBER 022807

DRAWN BY T. Smith
FT. ORD

REFERENCE PROJECTION: NAD83 STATE PLANE CA IV



- PROPOSED TRENCHES
- SATURATED ZONE
- BACK HOE CURRENT AREA WORKING IN
- BENCHED OFF TIL FURTHER INSTRUCTION
- SURFACE/MAG&DIG/DGM GRIDS
- SURFACE/DGM GRIDS
- WATER PIPELINE
- ODDS SITE



PROPOSED TRENCHES
MRS 16 02/28/07
- FT. ORD, CA -

