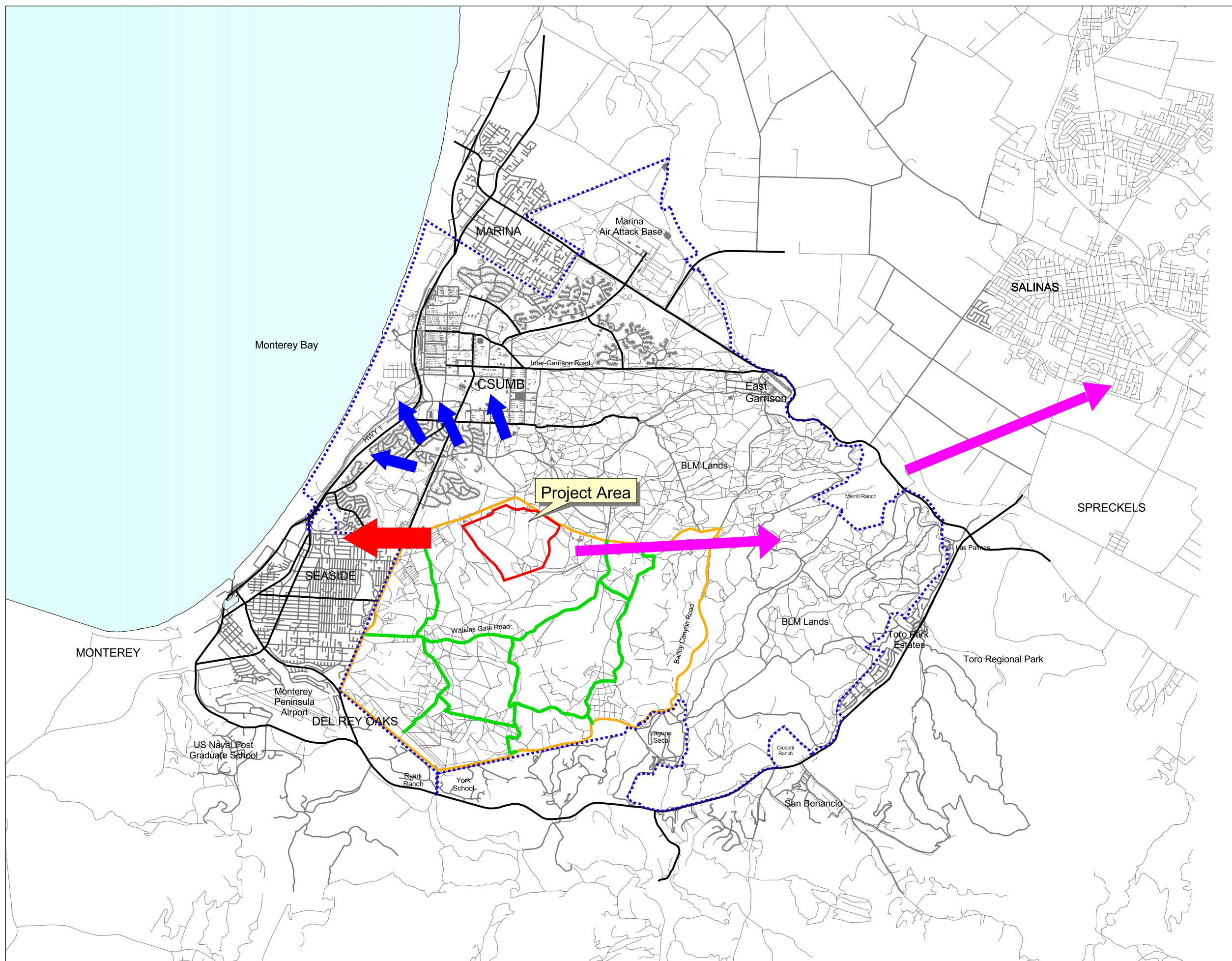









Fort Ord Prescribed Burn Smoke Travel Projections ATTACHMENT N



0.5 0 0.5 1 Miles

2500 0 2500 5000 7500 Feet

Smoke Projections

-  Morning Flow
-  Afternoon Flow
-  Late Night into Early Morning Flow
-  Project Area
-  Secondary Control Line
-  Tertiary Control Line
-  Fort Ord Boundary



US ARMY CORPS
OF ENGINEERS



Parsons Infrastructure
and Technology