

**EXPLANATION**

- S4.1.3 TRACK 0 PARCEL WITH PARCEL NUMBER
- OE-20 OE SITE BOUNDARY AND SITE NAME
- RIFLE INSTRUCTION CIRCLE
- MACHINE GUN SQUARE
- IRP SITE
- OE GRIDS

Note: This plate shows the Track 0 parcels for the parcel group described in the plate title. Plate 2 shows all Track 0 parcels identified in the ROD.



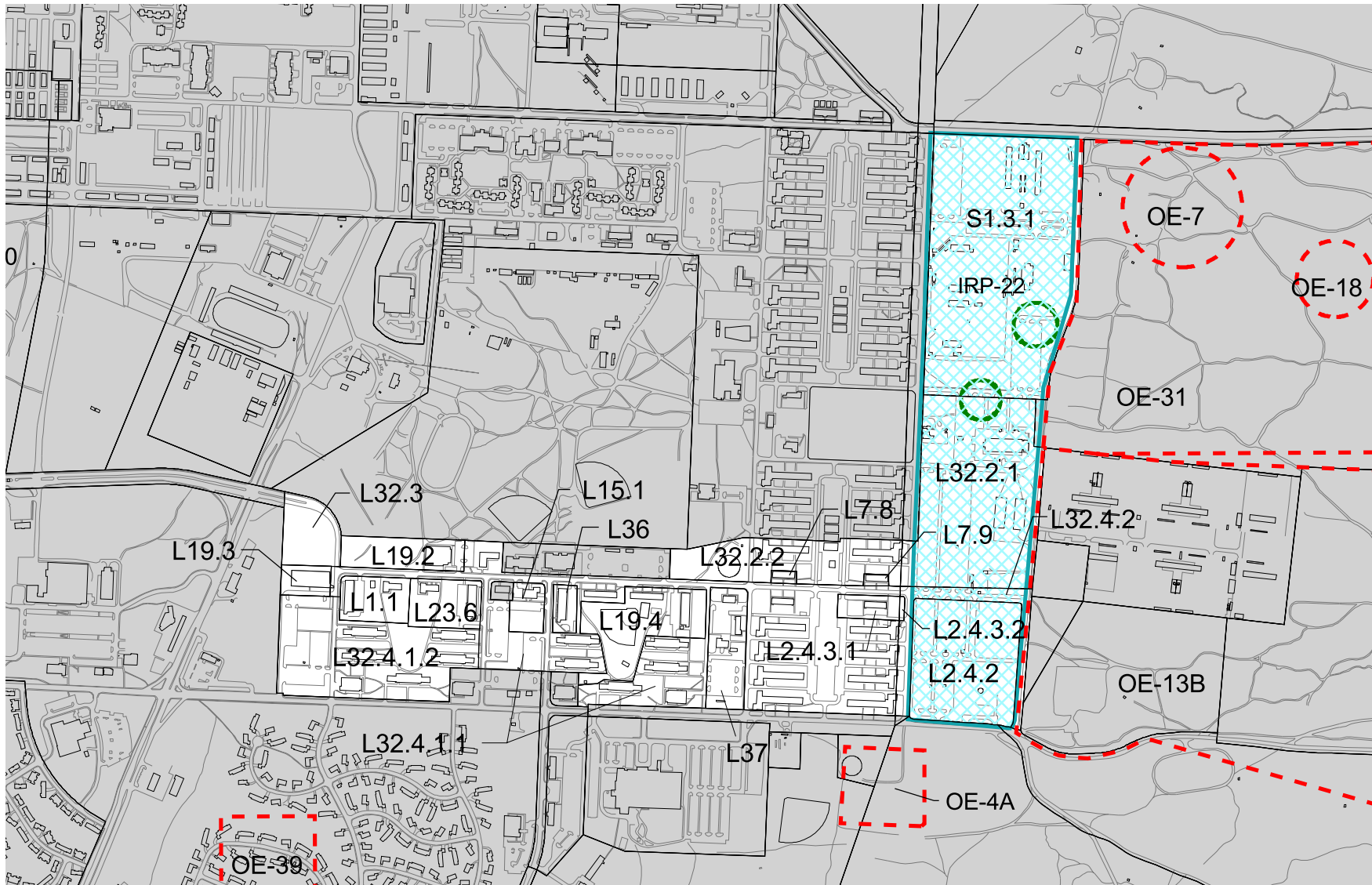
**Harding Lawson Associates**  
 Engineering and Environmental Services

DRAWN TJH  
 JOB NUMBER 46310 001751






**Open Space - Main Entrance Parcels**  
 Track 0 Record of Decision  
 No Further Action Regarding  
 Ordnance-Related Investigation  
 Former Fort Ord, Monterey, California

APPROVED  
 DATE 7/00

PLATE  
**6**  
 REVISED DATE



**EXPLANATION**

-  L37 TRACK 0 PARCEL WITH PARCEL NUMBER
-  OE-39 OE SITE BOUNDARY AND SITE NAME
-  RIFLE INSTRUCTION CIRCLE
-  MACHINE GUN SQUARE
-  IRP SITE

Note: This plate shows the Track 0 parcels for the parcel group described in the plate title. Plate 2 shows all Track 0 parcels identified in the ROD.



**Harding Lawson Associates**

Engineering and Environmental Services

DRAWN TJH JOB NUMBER 46310 001751

**Surplus II Parcels**

Track 0 Record of Decision  
 No Further Action Regarding  
 Ordnance-Related Investigation  
 Former Fort Ord, Monterey, California

APPROVED

DATE 7/00

PLATE

**7**

REVISED DATE



**EXPLANATION**

- L5.1.9 TRACK 0 PARCEL WITH PARCEL NUMBER
- OE-13A OE SITE BOUNDARY AND SITE NAME
- IRP SITE

Note: This plate shows the Track 0 parcels for the parcel group described in the plate title. Plate 2 shows all Track 0 parcels identified in the ROD.



**Harding Lawson Associates**  
 Engineering and  
 Environmental Services

DRAWN: TJH  
 JOB NUMBER: 46310 001751

**Fritzsche Army Airfield Parcels**  
 Track 0 Record of Decision  
 No Further Action Regarding  
 Ordnance-Related Investigation  
 Former Fort Ord, Monterey, California

DATE: 7/00

PLATE

**8**

REVISED DATE