

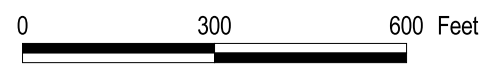




Legend

-  OE-24E ASR Site Boundary
-  OE-24B, C & D ASR Site Boundary

 Practice Rifle Grenade (1945)



Note: Please see Disclaimer Page



Site OE-24E; 1966 Aerial photo
 Track 1 OE RI/FS
 Former Fort Ord
 Monterey County, California

PLATE

24E-3

DRAWN
JCF

JOB NUMBER
52571 00173

APPROVED


DATE
05/02

REVISED DATE
05/03

Fort_Ord_GIS_CIS_Project\Track1\oe24e_ha130_track1_apr_06/02