




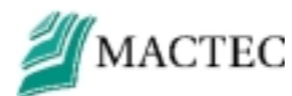


Legend

-  OE-27Y ASR Site Boundary
-  OE-66 ASR Site Boundary
-  MG 1&2 (1958)
-  Demonstration Area (1956)



Note: Please see disclaimer page



DRAWN
JCF

JOB NUMBER
56286 010202

Site OE-27Y; 1956 Aerial Photo

Track 1 OE RI/FS
Former Fort Ord
Monterey County, California

APPROVED


DATE
06/02

PLATE
27Y-2

REVISED DATE
5/03