








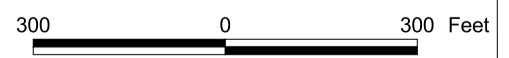


Legend

Note: Please see Disclaimer Page

-  Basewide Range Assessment Reconnaissance - Signpost (2001)
-  Basewide Range Assessment Reconnaissance Path (2001)
-  OE-69 (HA-199), ASR Site Boundary
-  Area AN, Stephani Interview Map

-  Roads (1999)
-  Trails (1999)
-  Helipad (1967)
-  Aviation training (1964)
-  Noise Buffer Boundary (1987)



Site OE-69; 1999 Aerial Photo

Track 1 OE RI/FS
Former Fort Ord
Monterey County, California

PLATE

69-2

DRAWN
JCF

JOB NUMBER
56286 010202

APPROVED


DATE
09/02

REVISED DATE
5/03

Fort Ord GIS/Project/Track1/oe69_ha199_track1_apr 6/8/02