






Legend

-  East Garrison Area 1 (Parcel # L23.3.3)
-  IRP Site 39A
-  ROD Track 0 Areas
-  OE Site Boundaries
-  Former Fort Ord Boundary

**MALCOLM
PIRNIE**



US Army Corps
of Engineers
Sacramento District

Area Map
East Garrison Area 1

Figure 2

December 2003