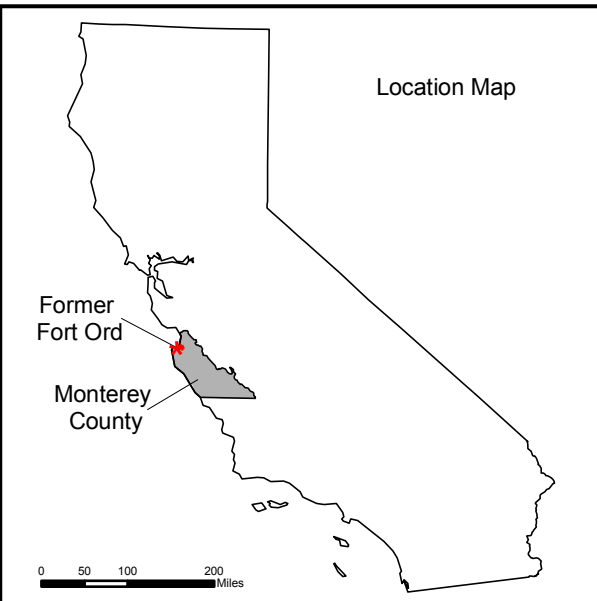
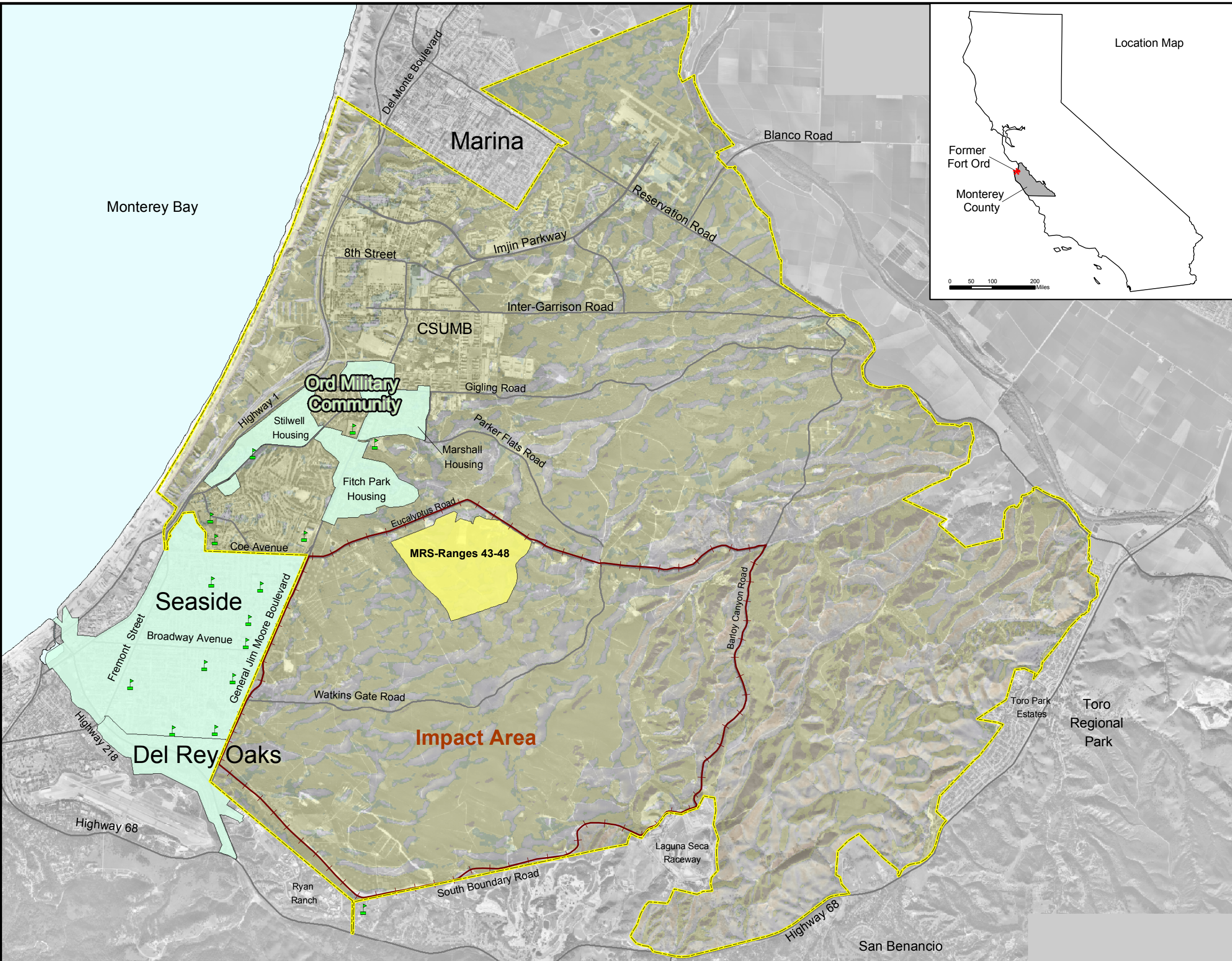
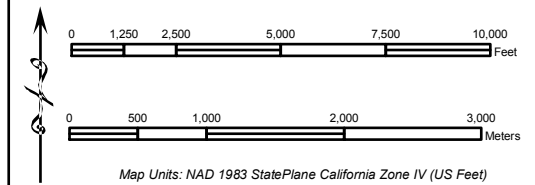


**Map 1-1  
MRS-Ranges 43-48  
Location**



- Schools
- MRS-Ranges 43-48
- Impact Area
- Residential Communities
- Major Roads
- Fort Ord Boundary





U.S. ARMY CORPS  
OF ENGINEERS



PARSONS

DESIGNED BY: <b>DRJ</b>	<b>FORMER FORT ORD MONTEREY, CALIFORNIA</b>	
DRAWN BY: <b>DRJ</b>		
CHECKED BY: <b>ARH</b>	PRINT DATE: <b>May 25, 2006 at 03:05 PM</b>	CONTRACT: DACA05-00-D-0003
SUBMITTED BY: <b>GWG</b>	AERIAL PHOTOGRAPHY: 1999 2-ft Resolution Black & White	SCALE: 1:55,000
FILE:	SOURCE OF DATA: Fort Ord MMRP Database	
GeoDatabase\SEA_1_4\Map_1-1_Loc.mxd		