

MR Status  
Fort Ord MR BCT  
9 October 2019

**BLM AREA B**

**Security Measures and Outreach**

- The website and kiosks were updated with current trail closure information on 7/3/2019.
- Boundary fence around Unit B was removed in September, after all planned subsurface removals within the unit was completed. Trails within Unit A and Unit B are closed.
- Roads are subject to temporary closure during subsurface removal operations.

**Digital Geophysical Mapping (DGM)**

- DGM in subsurface removal areas of Unit B roads was completed 9/24.

**Subsurface MEC Removal**

- All planned subsurface removals have been completed in:
  - Units B-3E and B-3E-NE
  - Units B-3W and C
  - Unit B-2A
  - Unit B
- Subsurface MEC removal on the 12-ft wide trail footprints has been completed on:
  - Unit A: Trails 69, 67, 68, 65 and 66
- Subsurface removal on additional road segments is in progress. Unit B perimeter fence was removed. DGM was completed. Target reacquisition and intrusive investigation are in progress. Analog process will be used in DGM data gap areas.

## **IMPACT AREA**

### **FIELD ACTIVITIES**

#### **Impossible Canyon Road and Wildcat Ridge Road Fuel Break Work**

- Subsurface removal activities were completed 6/17. Fuel break markers were installed.

#### **Fuel Breaks Additional Verification**

- The Metal Mapper (MM) 2x2 dynamic survey was conducted from 10/22/2018 to 4/16/2019 (25.5 acres).
- 437 preliminary cued targets in 3 road grids were previously excavated (completed 1/10). This information will be used to refine the classification process.
- The MM 2x2 cued survey is complete in 81% of the work area as of 10/3. As of 10/3, 8,070 cued targets have been identified for intrusive investigation; 6,690 have been investigated.

#### **Range 48 Northern Portion Near-surface MEC Removal**

- Near-surface MEC removal (up to 6 inches in depth): 25 of 148 grids were completed from 1/15 to 2/28. Fieldwork was temporarily suspended due to habitat conservation requirements. Work resumed 6/12. Overall 84% complete as of 10/3. DGM will be conducted.

#### **Target/Debris Disposal**

- Demolition operation was conducted on 9/18 and 10/2. One is planned for 10/9.
- Nine off-site shipments of MD have been completed to date.

### **OTHER ACTIVITIES**

#### **Impact Area North Perimeter Fence Construction**

- Fence construction was completed on 8/12. Fuel break markers will be installed.

## **MMRP SITE SECURITY PROGRAM**

### **Update for October 9, 2019 BCT**

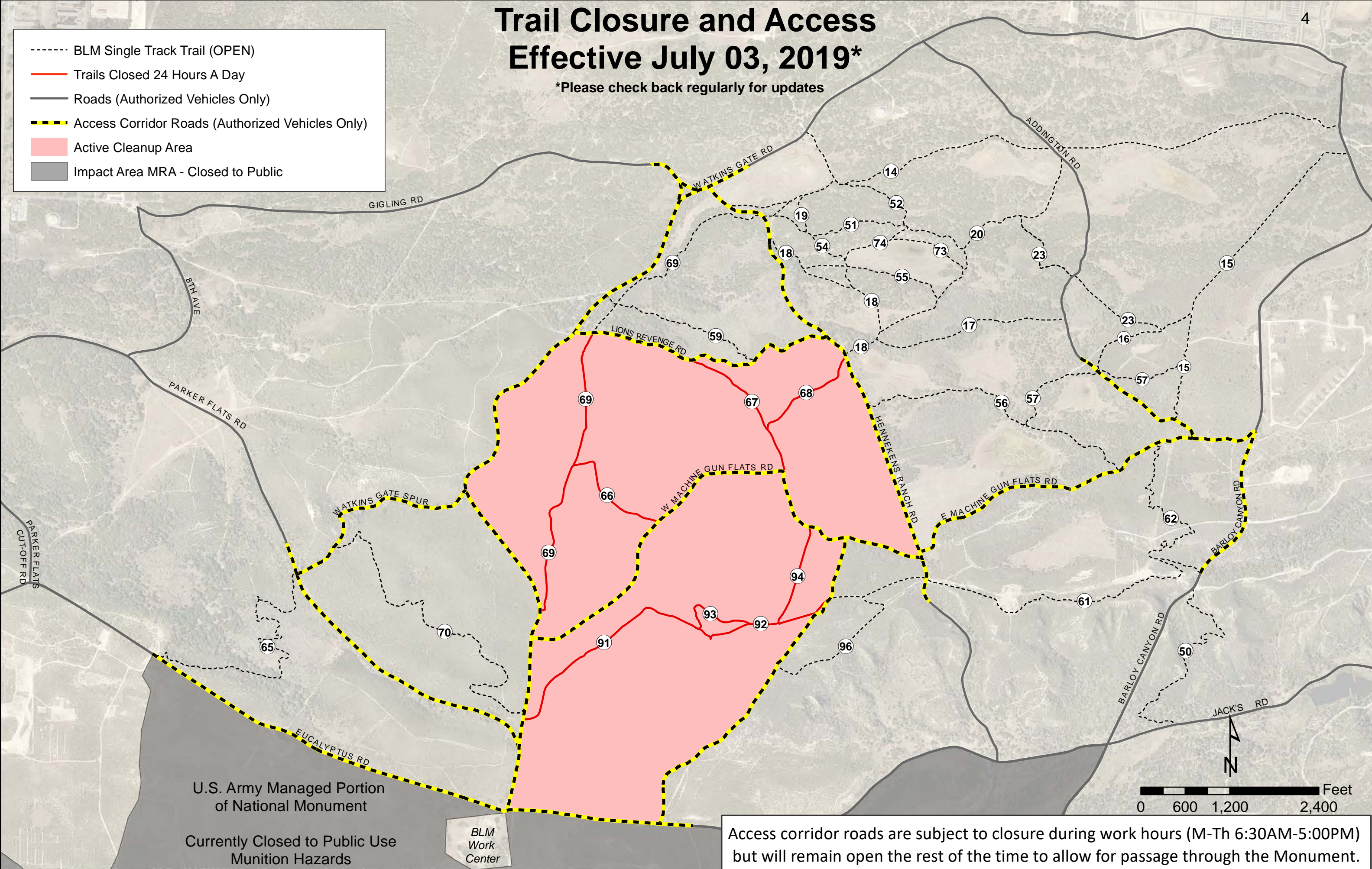
- Trespass Incident Reports
  - Last 24 days (9/11/2019 – 10/4/2019): 1
  - On 10/2/2019 at 1:45 p.m. UXO crews discovered a bicyclist inside the Impact Area (Watkins Gate Road x Chinook Road). Kemron staff caught up to the bicyclist upon his exit from the Impact Area and gave him a warning. POMPD was contacted but did not send an officer.
  - Year to Date: 29
- Munitions Incident Reports
  - Last 24 days (9/11/2019 – 10/4/2019): 0
  - Year to Date: 6
- Community Education Participants– Year to Date: 240
- Munitions Recognition and Safety Training Participants – Year to Date: 247



# Trail Closure and Access Effective July 03, 2019\*

\*Please check back regularly for updates

- BLM Single Track Trail (OPEN)
- Trails Closed 24 Hours A Day
- Roads (Authorized Vehicles Only)
- Access Corridor Roads (Authorized Vehicles Only)
- Active Cleanup Area
- Impact Area MRA - Closed to Public



U.S. Army Managed Portion  
of National Monument

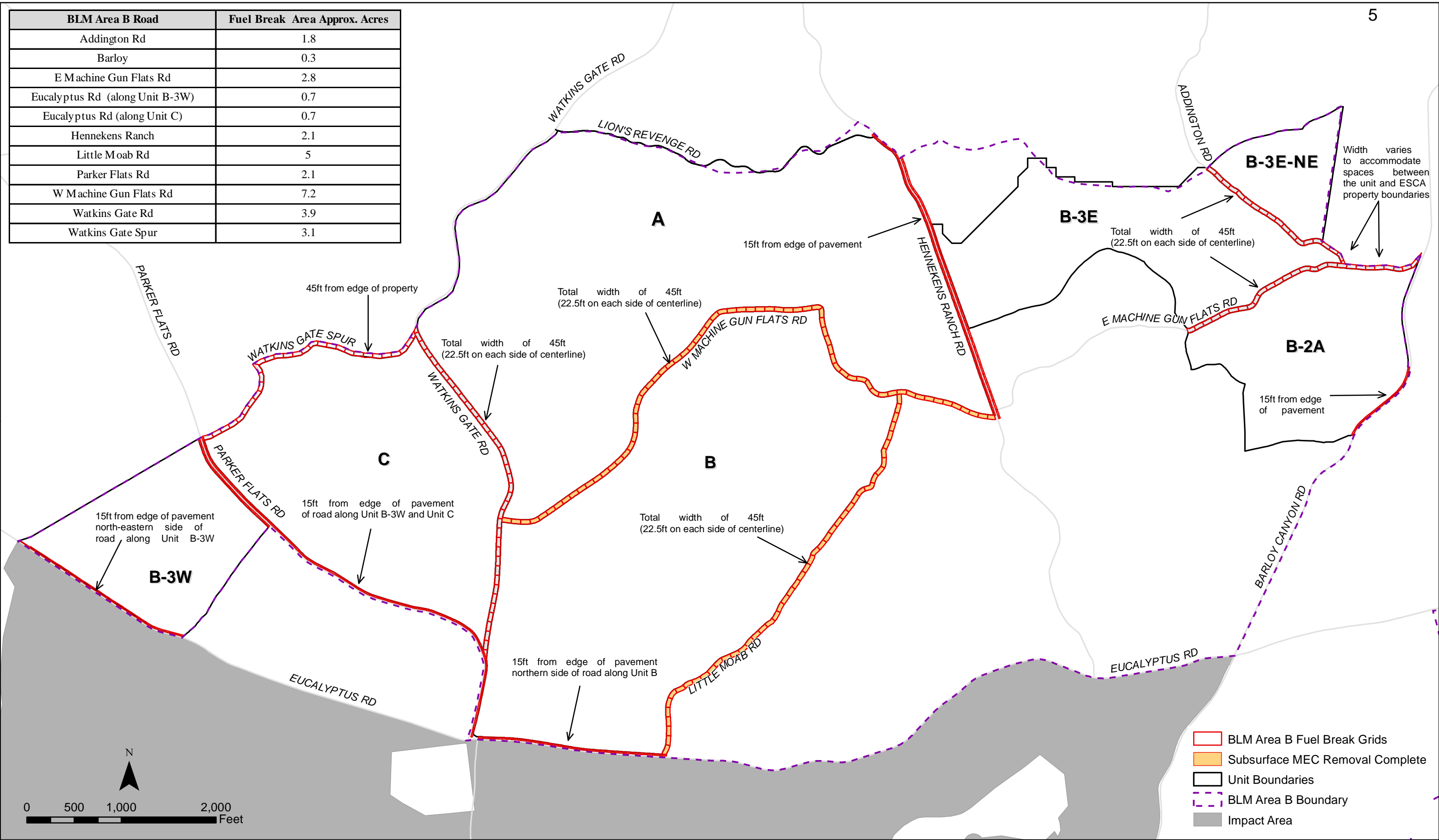
Currently Closed to Public Use  
Munition Hazards

BLM  
Work  
Center

Access corridor roads are subject to closure during work hours (M-Th 6:30AM-5:00PM)  
but will remain open the rest of the time to allow for passage through the Monument.



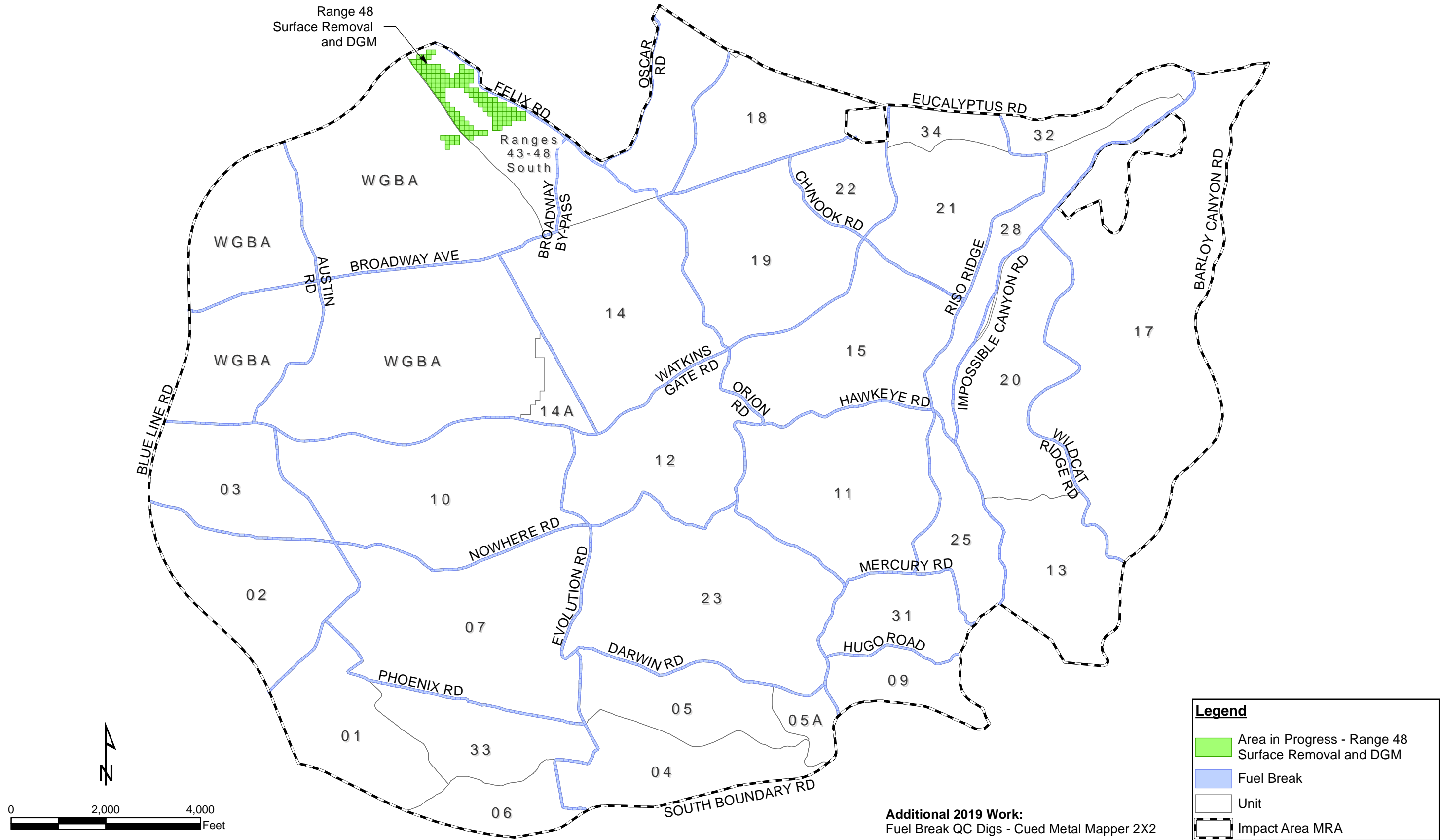
BLM Area B Road	Fuel Break Area Approx. Acres
Addington Rd	1.8
Barloy	0.3
E Machine Gun Flats Rd	2.8
Eucalyptus Rd (along Unit B-3W)	0.7
Eucalyptus Rd (along Unit C)	0.7
Hennekens Ranch	2.1
Little Moab Rd	5
Parker Flats Rd	2.1
W Machine Gun Flats Rd	7.2
Watkins Gate Rd	3.9
Watkins Gate Spur	3.1



BLM Area B - FWV 025  
FORMER FORT ORD  
MONTEREY COUNTY, CALIFORNIA

OE-0900B.4

Figure 1  
BLM Area B Fuel Breaks



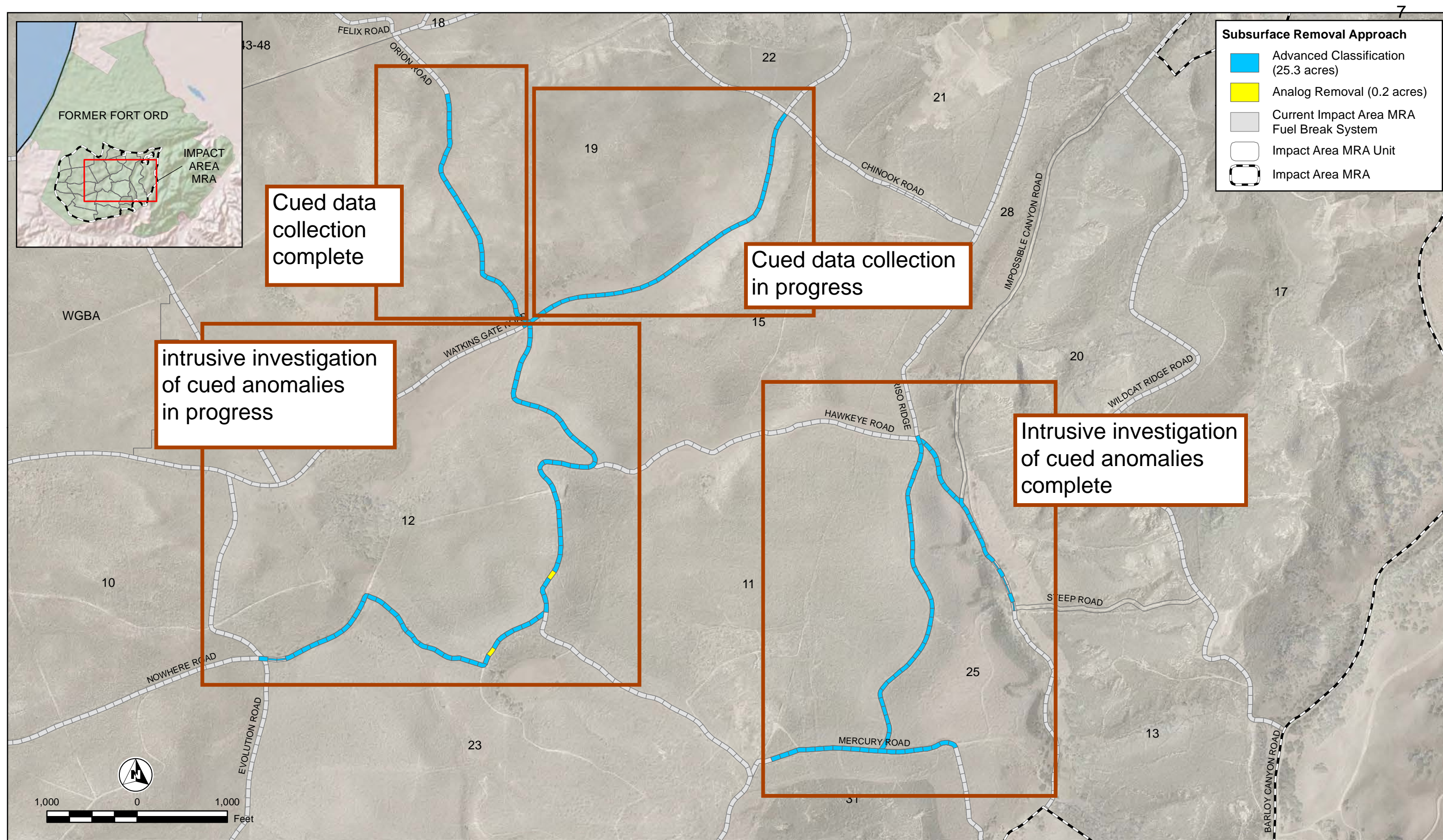
Munitions and Explosives of Concern Remedial Action  
Impact Area MRA  
Former Fort Ord, California

Figure 1

Remaining 2019 Field Activities  
as of August 19, 2019





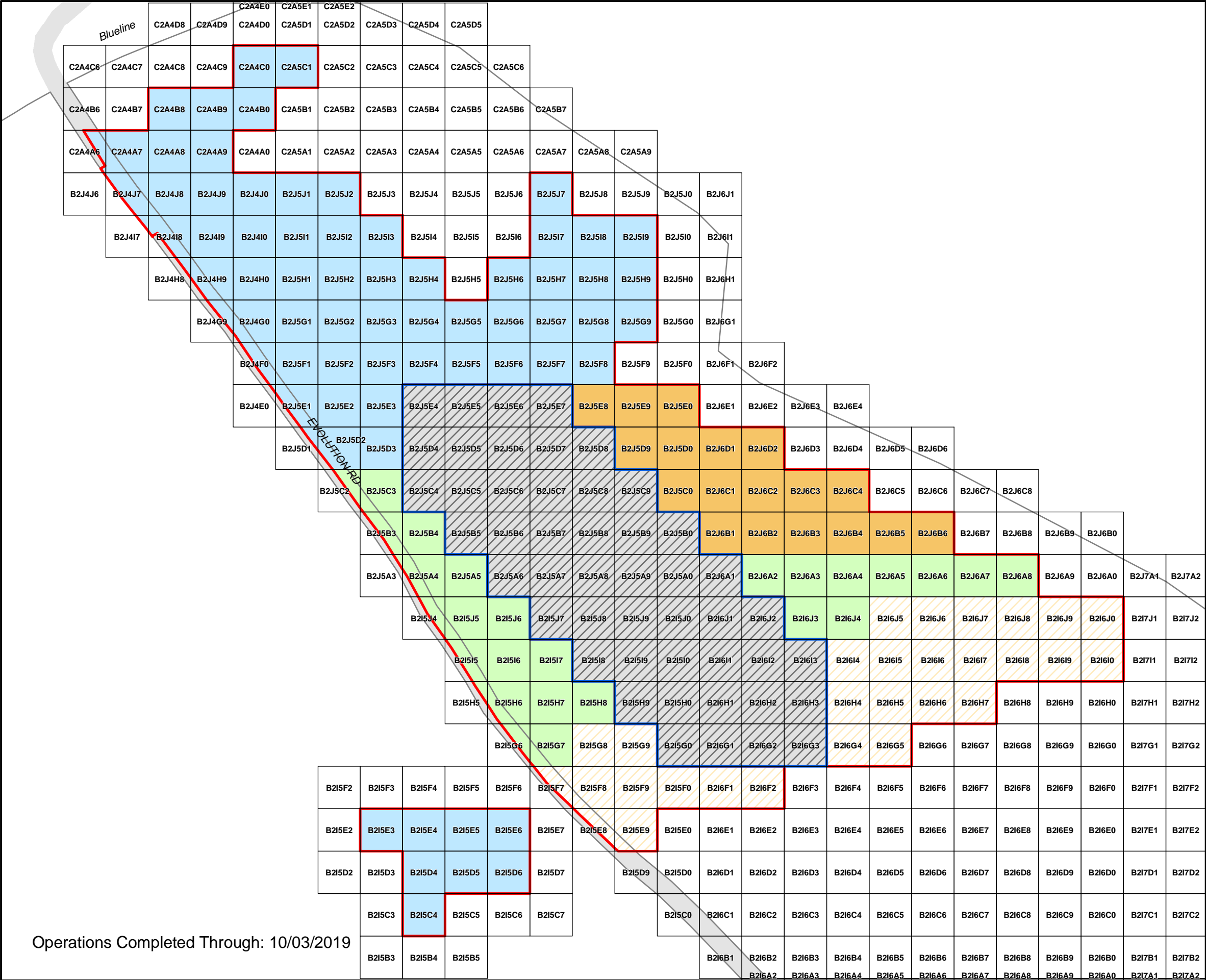


Technical Information Paper  
Supplemental Quality Control Investigation  
Impact Area Munitions Response Area Permanent Fuel Breaks  
Former Fort Ord, California

OE-0685D.14

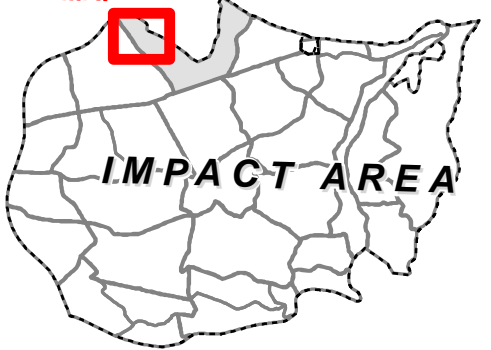
**Figure 11**  
Additional Subsurface Removal Approach





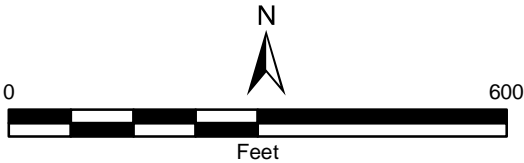
U.S. ARMY CORPS OF ENGINEERS  
SACRAMENTO DISTRICT

MAP



### Legend

- Work Boundary - 2019
- Field Study Area - 2016
- Fuel Breaks
- Mag and Dig Op Status**
  - Mag and Dig Op Planned
  - Mag and Dig Op Complete
  - Mag and Dig Op QC Complete
  - Mag and Dig Op QA Complete



FORMER FORT ORD  
Range 48  
Mag and Dig Ops MEC Removal Status