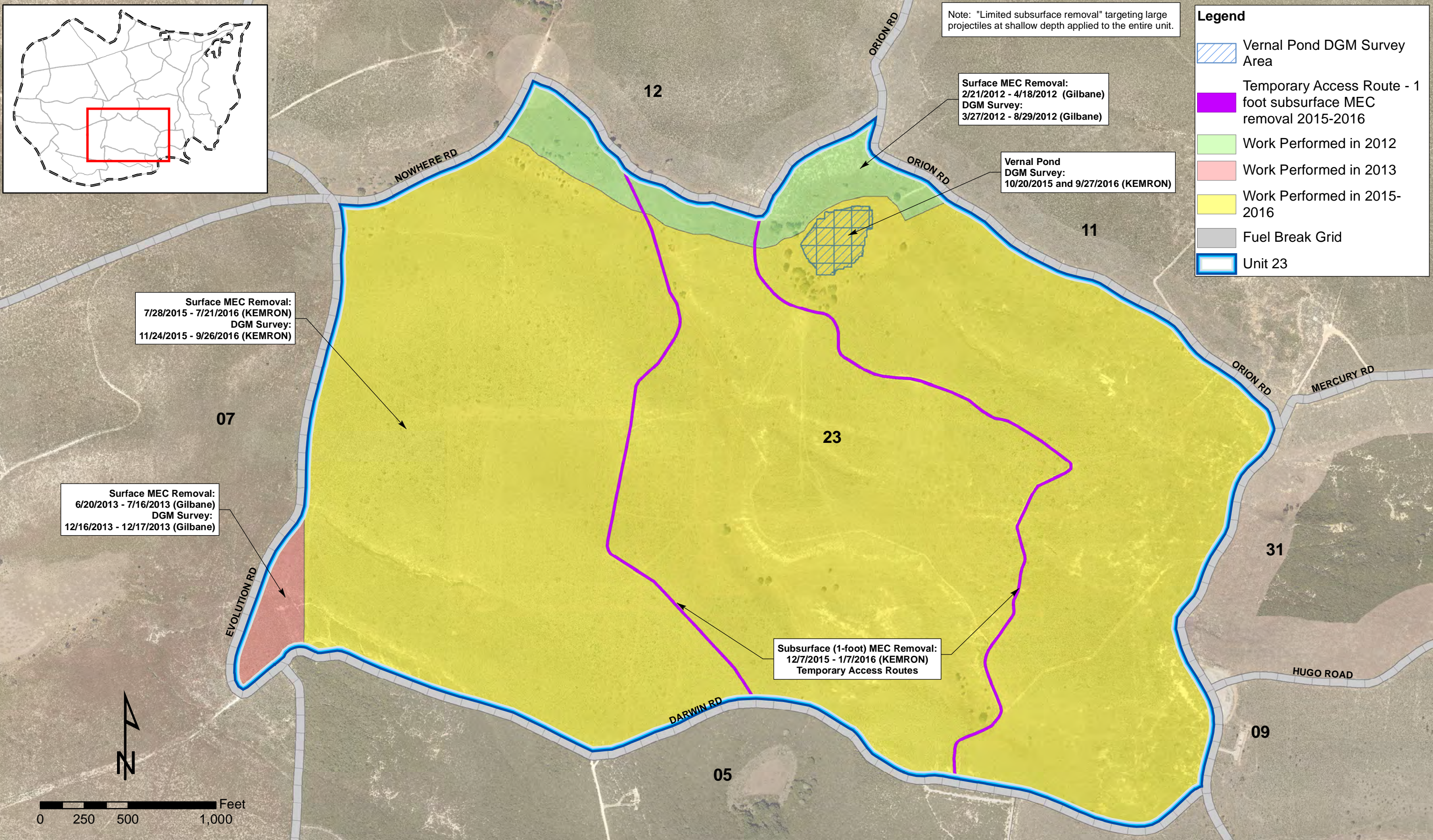
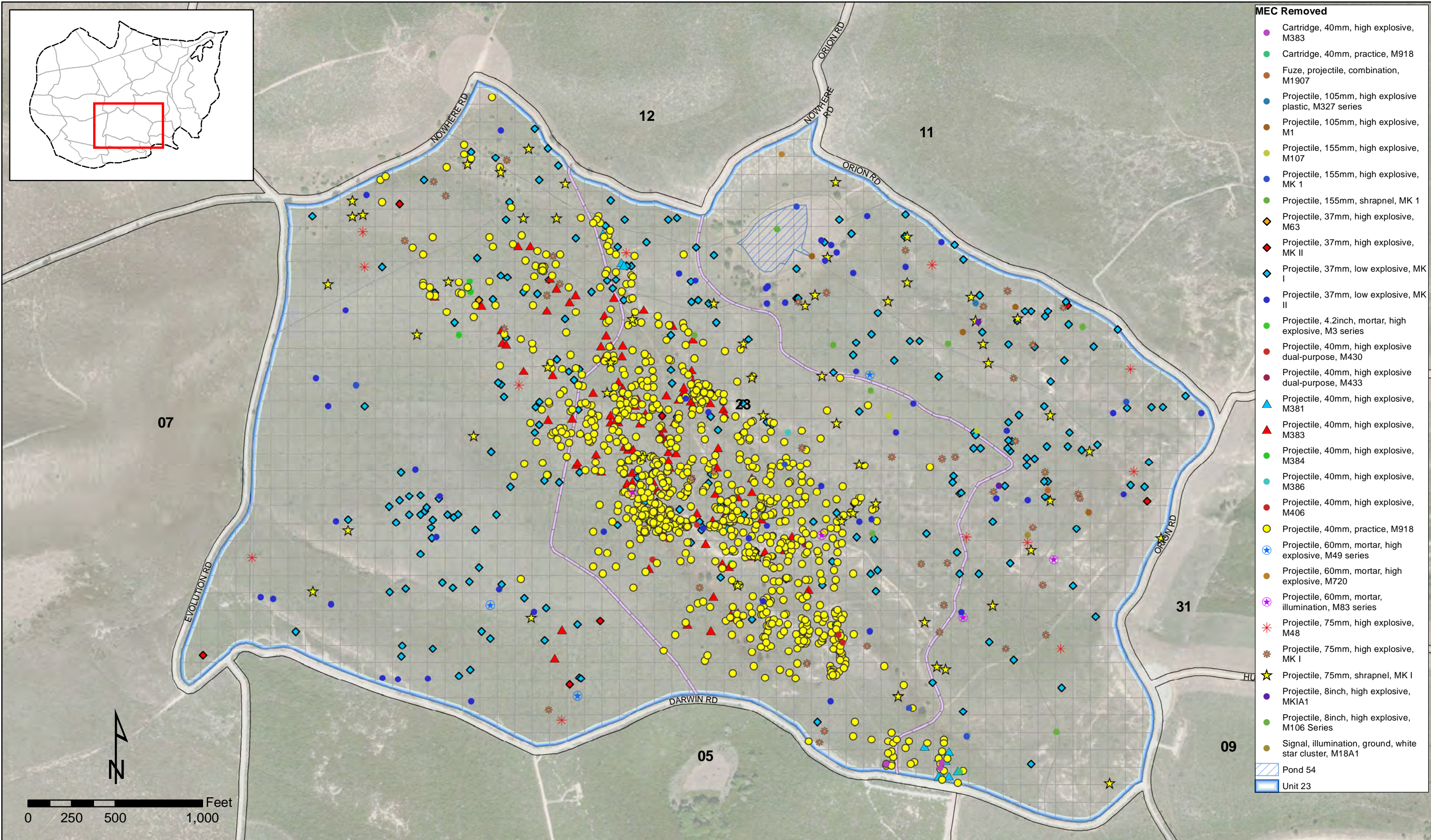


Document Path: G:\ArcGIS\USACE\Fort\_Ord\PROJECTS\Unit\_23\RAR\Map\_Docs\Figure\_02\_Overview.mxd



Document Path: G:\ArcGIS\USACE\Fort\_Ord\PROJECTS\Unit\_23\RAR\Map\_Docs\Figure\_06\_MEC\_Removed.mxd



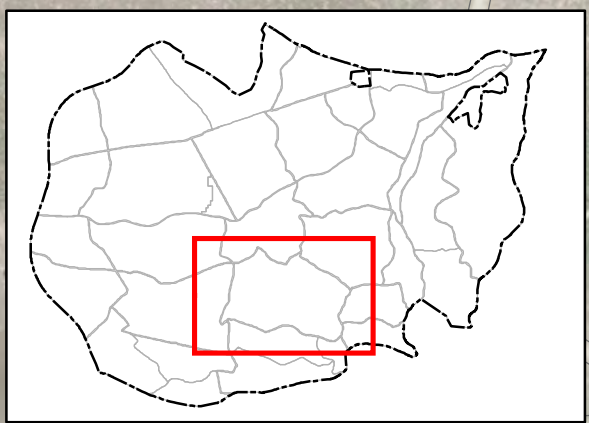
- MEC Removed**
- Cartridge, 40mm, high explosive, M383
  - Cartridge, 40mm, practice, M918
  - Fuze, projectile, combination, M1907
  - Projectile, 105mm, high explosive plastic, M327 series
  - Projectile, 105mm, high explosive, M1
  - Projectile, 155mm, high explosive, M107
  - Projectile, 155mm, high explosive, MK 1
  - Projectile, 155mm, shrapnel, MK 1
  - ◆ Projectile, 37mm, high explosive, M63
  - ◆ Projectile, 37mm, high explosive, MK II
  - ◆ Projectile, 37mm, low explosive, MK I
  - Projectile, 37mm, low explosive, MK II
  - Projectile, 4.2inch, mortar, high explosive, M3 series
  - Projectile, 40mm, high explosive dual-purpose, M430
  - Projectile, 40mm, high explosive dual-purpose, M433
  - ▲ Projectile, 40mm, high explosive, M381
  - ▲ Projectile, 40mm, high explosive, M383
  - Projectile, 40mm, high explosive, M384
  - Projectile, 40mm, high explosive, M386
  - Projectile, 40mm, high explosive, M406
  - Projectile, 40mm, practice, M918
  - Projectile, 60mm, mortar, high explosive, M49 series
  - Projectile, 60mm, mortar, high explosive, M720
  - Projectile, 60mm, mortar, illumination, M83 series
  - ★ Projectile, 75mm, high explosive, M48
  - ★ Projectile, 75mm, high explosive, MK I
  - ★ Projectile, 75mm, shrapnel, MK I
  - Projectile, 8inch, high explosive, MKIA1
  - Projectile, 8inch, high explosive, M106 Series
  - Signal, illumination, ground, white star cluster, M18A1
  - ▨ Pond 54
  - ▭ Unit 23







**Remedial Action Report  
Unit 23  
Munitions and Explosives of Concern  
Former Fort Ord, California**

**Figure 6  
MEC Removed**


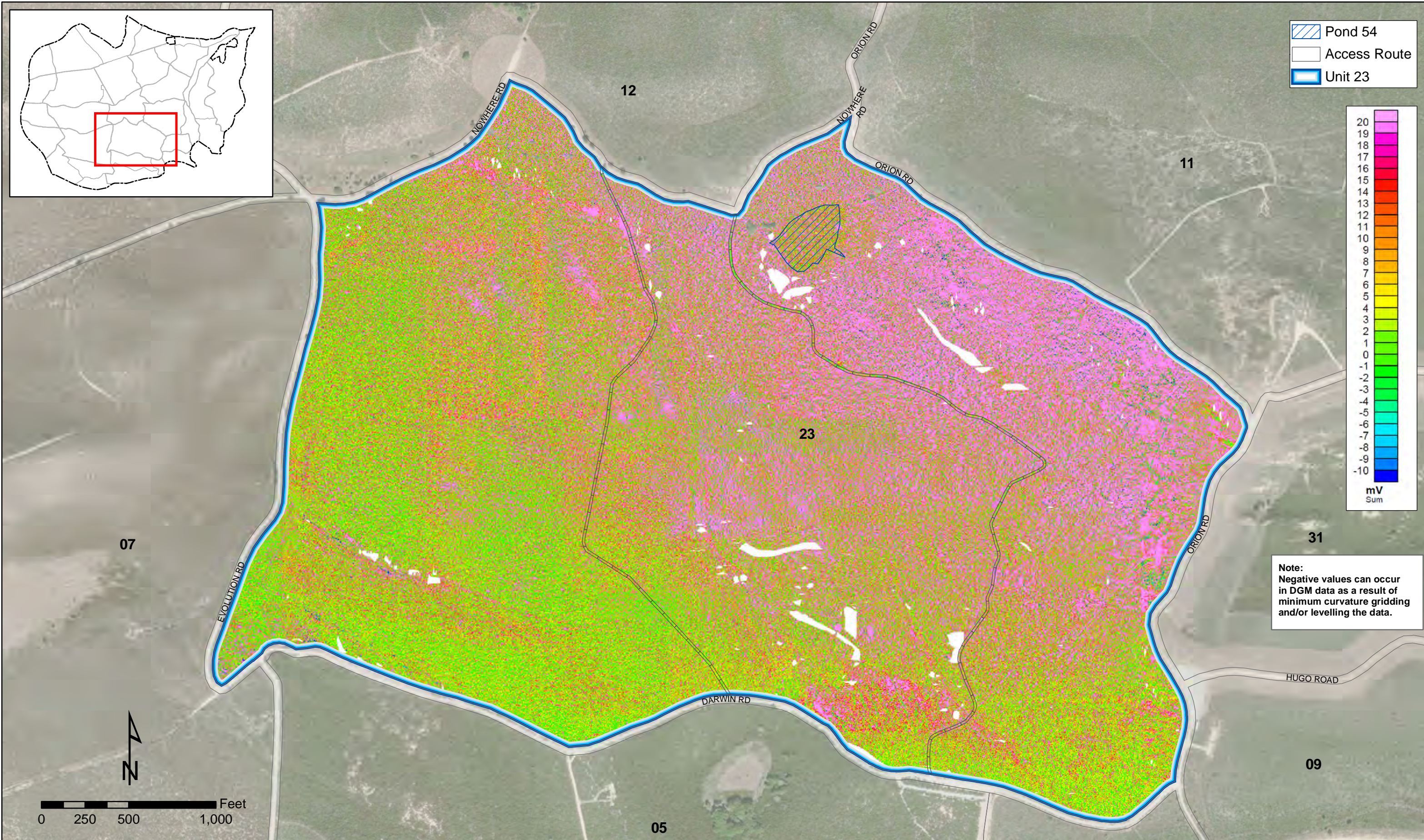
Document Path: G:\ArcGIS\U\_SACE\Fort\_Ord\PROJECTS\Unit\_23\RAR\Map\_Docs\Figure\_08\_DGM\_Survey\_Results.mxd



 Pond 54  
 Access Route  
 Unit 23



**Note:**  
 Negative values can occur in DGM data as a result of minimum curvature gridding and/or levelling the data.



Remedial Action Report  
 Unit 23  
 Munitions and Explosives of Concern  
 Former Fort Ord, California

Figure 8  
 DGM Survey Results

Document Path: G:\ArcGIS\USACE\Fort\_Ord\PROJECTS\Unit\_23\RAR\Map\_Docs\Figure\_09\_Sensitive\_fuzed\_MEC.mxd

