

MR Status
Fort Ord MR BCT
19 February 2020

BLM AREA B

Security Measures and Outreach

- The website and kiosks were updated with current trail closure information on 1/31-2/3.
- Trails in Unit B were reopened for public access after receiving agency approvals 1/31.
- Trails within Unit A are closed. The new signs are being installed. The trails are being prepared for public use.

Subsurface MEC Removal

- All planned subsurface removals have been completed in:
 - Units B-3E and B-3E-NE
 - Units B-3W and C
 - Unit B-2A
 - Unit B
 - Road segments
- Subsurface MEC removal on the 12-ft wide trail footprints has been completed on:
 - Unit A: Trails 69, 67, 68, 65 (to be abandoned), and 66
- Subsurface removal on additional road segments was completed 1/16. Teams returned to three areas on West Machine Gun Flats Road and Eucalyptus Road based on quality assurance findings.

IMPACT AREA

FIELD ACTIVITIES

Fuel Breaks Additional Verification

- The Metal Mapper (MM) 2x2 dynamic survey was conducted from 10/22/2018 to 4/16/2019 (25.5 acres).
- 437 preliminary cued targets in 3 road grids were previously excavated (completed 1/10/2019). This information was used to refine the classification process.
- The MM 2x2 cued survey was completed on 11/26/2019. 10,200 cued targets were identified for intrusive investigation; all have been investigated (completed 1/27). An additional 225 validation targets were intrusively investigated (completed 2/10).
- Intrusive investigation was suspended in grids along Watkins Gate Road and the northern portion of Orion Road (north of Hawkeye Road). The MM 2x2 cued survey is complete. Target dig list will be developed by Kemron.

Range 48 Northern Portion Near-surface MEC Removal

- Near-surface MEC removal (up to 6 inches in depth): 25 grids were completed from 1/15/2019 to 2/28/2019. Fieldwork was temporarily suspended due to habitat conservation requirements. Work resumed 6/12 and was completed 12/9. DGM data collection was conducted from 12/3 to 12/17; QC was completed 2/3; QA in progress.

Target/Debris Disposal

- No demolition operation was conducted since 1/8.
- Nine off-site shipments of MD have been completed to date.







MMRP SITE SECURITY PROGRAM

Security Update for 19 February 2020 BCT Meeting

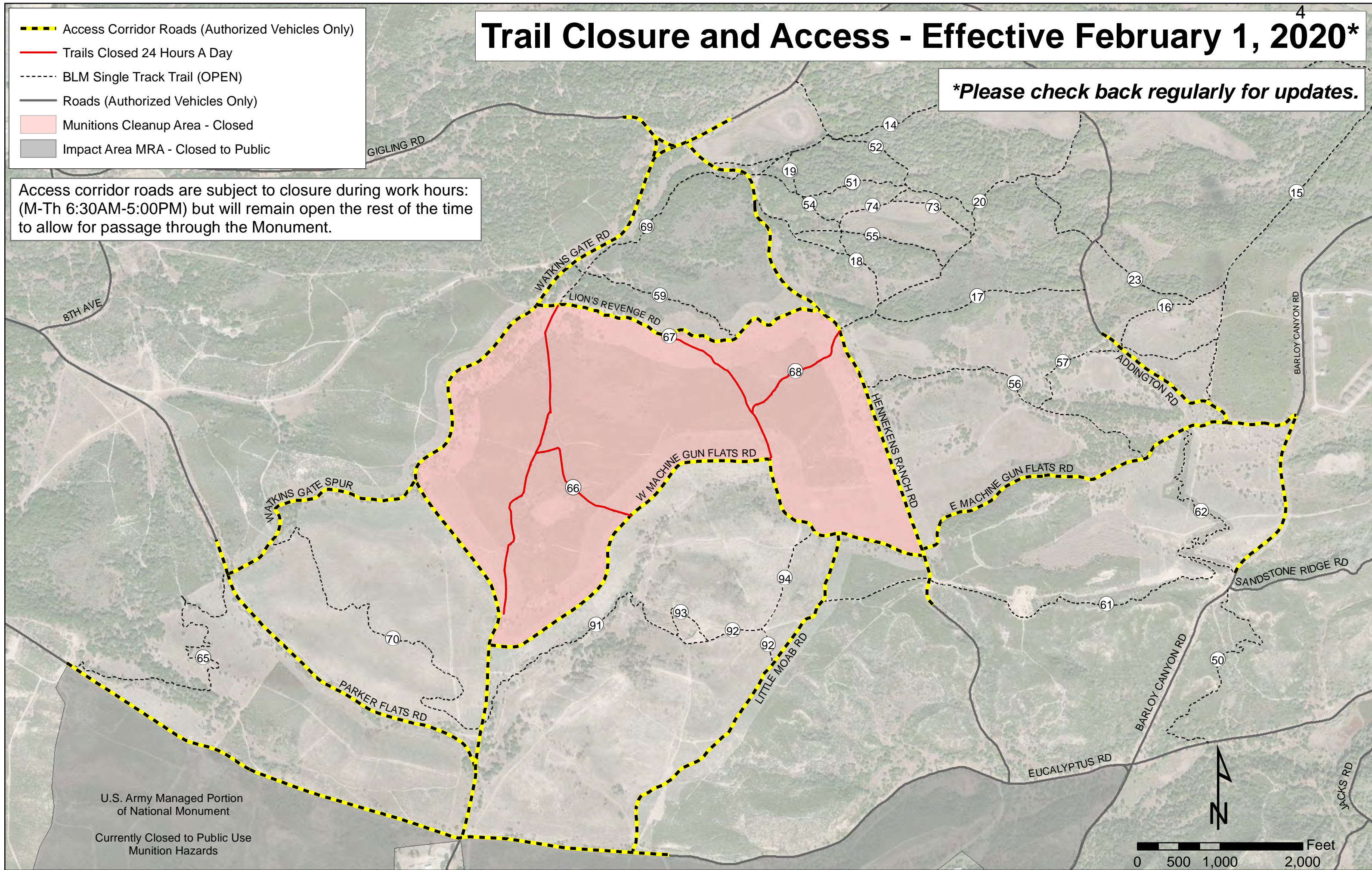
- Trespass Incident Reports
 - Last 19 days since prior BCT meeting (1/31/2020 – 2/18/2020): 2
 - 2/12/2020 – BLM law enforcement cited 3 equestrians for trespassing off trail between Trail 65 and Eucalyptus Road. This is in MRS-16 in the Army-owned portion of the Fort Ord National Monument.
 - 2/16/2020 – POM Police Department contacted a cyclist for trespassing off Little Moab Road in the Army-owned portion of the Fort Ord National Monument.
 - 2020 trespass incidents year to date: 4
- Munitions Incident Reports
 - Last 19 days since prior BCT meeting (1/31/2020 – 2/18/2020): 0
 - 2020 munitions incidents year to date: 0
- Community Education Participants
 - Total for 2019: 240
 - 2020 through 18 February: 0
- Munitions Recognition and Safety Training Participants
 - 2020 through 18 February: 14
- The Annual MRS Security Committee Meeting will be held on Wednesday, February 26 at 10:00 a.m. at the BRAC office.

Trail Closure and Access - Effective February 1, 2020*

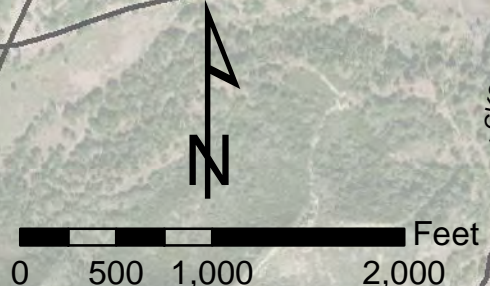
**Please check back regularly for updates.*

-  Access Corridor Roads (Authorized Vehicles Only)
-  Trails Closed 24 Hours A Day
-  BLM Single Track Trail (OPEN)
-  Roads (Authorized Vehicles Only)
-  Munitions Cleanup Area - Closed
-  Impact Area MRA - Closed to Public

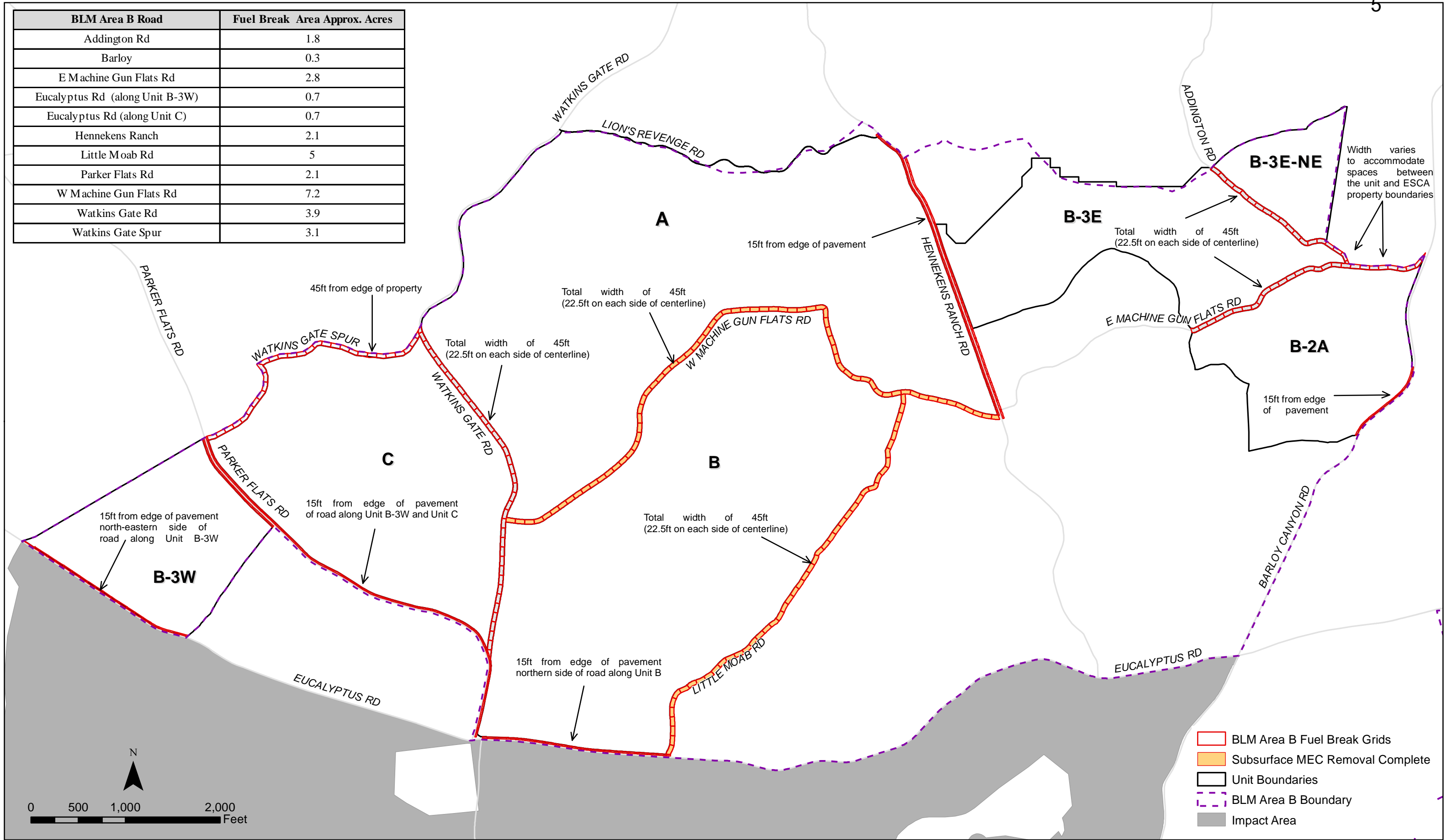
Access corridor roads are subject to closure during work hours: (M-Th 6:30AM-5:00PM) but will remain open the rest of the time to allow for passage through the Monument.



U.S. Army Managed Portion
of National Monument
Currently Closed to Public Use
Munition Hazards



BLM Area B Road	Fuel Break Area Approx. Acres
Addington Rd	1.8
Barloy	0.3
E Machine Gun Flats Rd	2.8
Eucalyptus Rd (along Unit B-3W)	0.7
Eucalyptus Rd (along Unit C)	0.7
Hennekens Ranch	2.1
Little Moab Rd	5
Parker Flats Rd	2.1
W Machine Gun Flats Rd	7.2
Watkins Gate Rd	3.9
Watkins Gate Spur	3.1



Width varies to accommodate spaces between the unit and ESCA property boundaries

Total width of 45ft (22.5ft on each side of centerline)

Total width of 45ft (22.5ft on each side of centerline)

Total width of 45ft (22.5ft on each side of centerline)

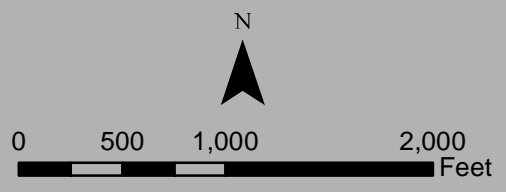
Total width of 45ft (22.5ft on each side of centerline)

15ft from edge of pavement of road along Unit B-3W and Unit C

15ft from edge of pavement northern side of road along Unit B

15ft from edge of pavement north-eastern side of road along Unit B-3W

- BLM Area B Fuel Break Grids
- Subsurface MEC Removal Complete
- Unit Boundaries
- BLM Area B Boundary
- Impact Area

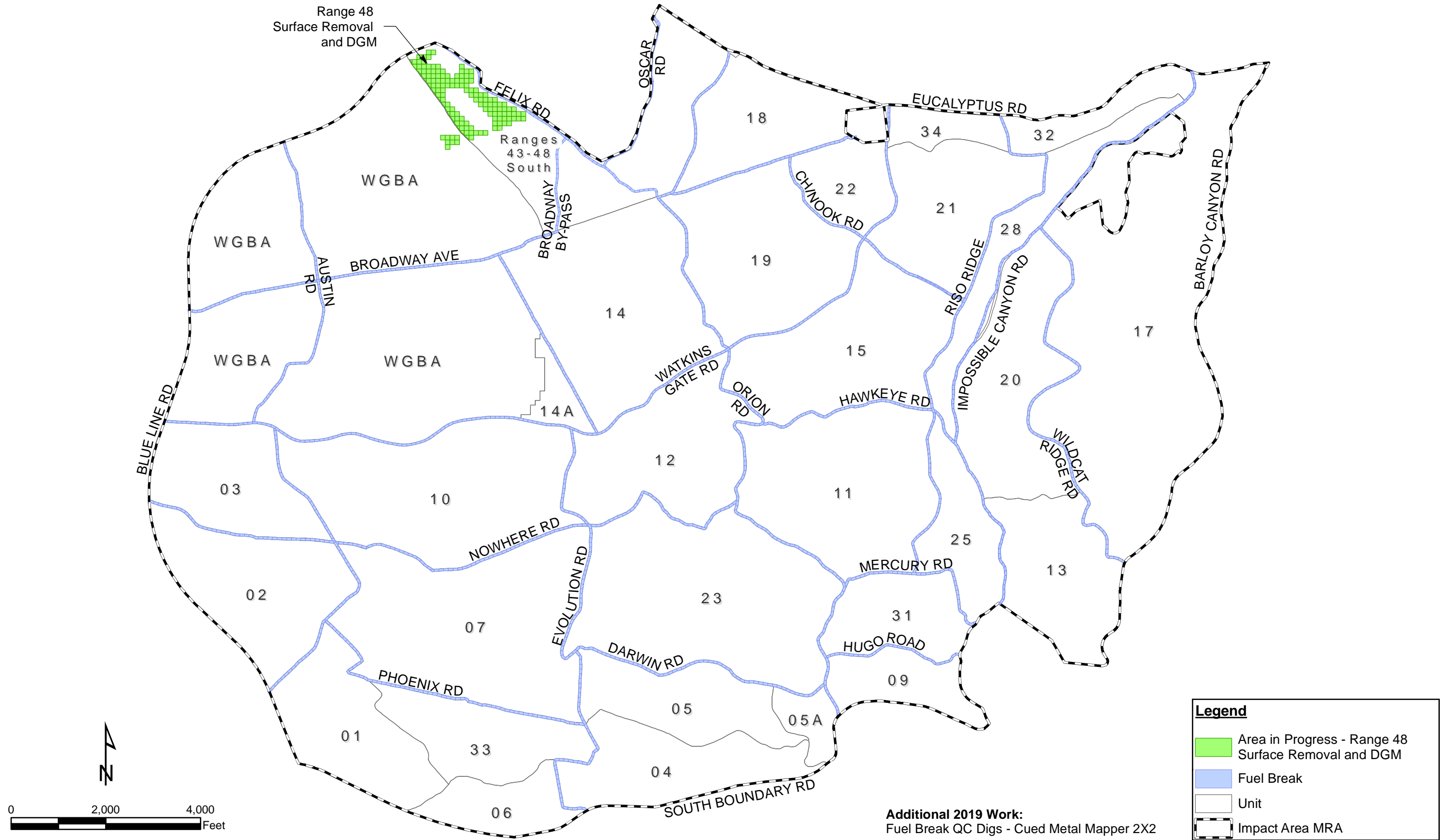


BLM Area B - FWV 025
FORMER FORT ORD
MONTEREY COUNTY, CALIFORNIA

OE-0900B.4

Figure 1
BLM Area B Fuel Breaks

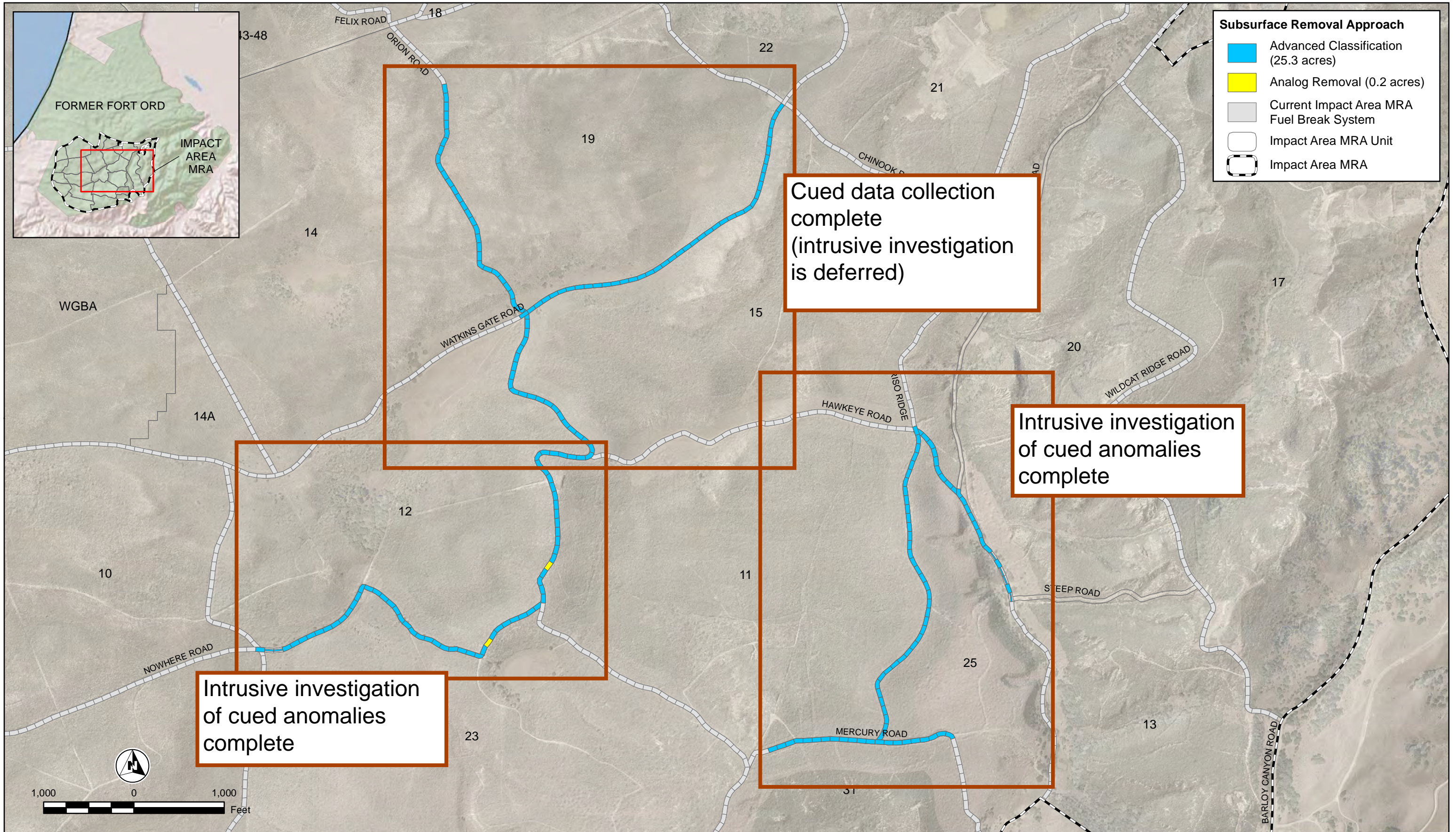




Munitions and Explosives of Concern Remedial Action
Impact Area MRA
Former Fort Ord, California

Figure 1
Remaining 2019 Field Activities
as of August 19, 2019





Technical Information Paper
 Supplemental Quality Control Investigation
 Impact Area Munitions Response Area Permanent Fuel Breaks
 Former Fort Ord, California

OE-0685D.14

Figure 11
 Additional Subsurface Removal Approach