

Site Security Update

MR BCT Meeting 13 January 2021

1. Status of follow-up actions from annual Security Committee Meeting and past BCT meetings
 - a. BRAC staff are conducting site inspections 3 or more times weekly.
 - b. POMPD and BLM Law Enforcement are patrolling the Impact Area MRA daily.
 - c. Purchases in progress
 - i. Danger signs to install around the perimeter of Unit A
 - ii. Five multi-lock gate systems and installation
 - iii. Six motion-activated cameras
 - iv. Concertina wire; large and small coils
 - d. Safety Signage
 - i. Gate signs for high use perimeter gates
 - ii. No Parking Fire Lane signs for gates at 8th & Gigling
2. Anticipated issues in the near future
 - a. Deterring and/or citing trespass into the Impact Area MRA.
3. Trespass incidents overview
 - a. Trespass incidents reported since the last BCT update (10 Dec 2020 – 11 Jan 2021; 32 days): 8
 - i. 7 in Impact Area MRA (1 close to MOUT site); 1 in BLM Area B.
 - ii. 6 incidents involved evidence of trespass; 2 incidents involved observation of trespass.
 1. Two trespassers seen in the MOUT site on 16 Dec were stopped and warned by POMPD after they exited.
 2. A drone was observed flying over the Impact Area MRA on 16 Dec.
 - iii. No citations issued.
 - b. 2020 year to date (1/1/2020 through 12/31/2020): 73 trespass incidents.
 - i. By comparison, 34 trespass incidents were recorded in 2019 and 10 in 2018.
4. Munitions incidents
 - a. One munitions incident reported since the BCT December update.
 - i. On 12/28/2020, BLM received a report that a bicyclist had seen a possible munitions item on Trail 50 on 12/25/2020. The item was no longer on the trail and could not be located by Chenega staff. Evaluation of the photograph indicates the item was likely a signal, illumination, ground (model unknown). Item was identified as munitions debris and removed for scrap/recycling.
 - b. 2020 year to date (1/1/2020 through 12/31/2020): 8
5. Community education participants
 - a. 2020 year to date (1/1/2020 through 12/31/2020): 240
6. Munitions recognition and safety training participants
 - a. 2020 year to date (1/1/2020 through 12/31/2020): 62

2020 Trespass Incidents

Number	Type	Date	Location	Description	Citation Issued?
1	Minor	1/8/2020	Impact Area MRA	Fence breach south of Bitter Gate.	no
2	Minor	1/10/2020	Impact Area MRA	Fence breach by Impossible Canyon North Gate near MOUT.	no
3	Minor	2/12/2020	BLM Area B	3 equestrians off trail between Trail 65 and Eucalyptus Rd - citation issued.	yes
4	Minor	2/16/2020	BLM Area B	2 bicyclists entered closed trail off Little Moab Rd.	no
5	Minor	3/2/2020	BLM Area B; Unit A	Horse tracks trespassing onto closed old Trail 65 to Trail 66.	no
6	Minor	3/5/2020	Impact Area MRA	Fence breach south of Bitter Gate.	no
7	Major	3/9/2020	Impact Area MRA	Fence breach south of Bitter Gate and illegal encampment inside Impact Area MRA south of Bitter Road.	no
8	Minor	3/10/2020	Impact Area MRA	Fence breach north of Nowhere Gate.	no
9	Minor	3/10/2020	Impact Area MRA	Fence breach north of Nowhere Gate.	no
10	Minor	3/11/2020	Impact Area MRA	Fence breach south of Bitter Gate.	no
11	Minor	3/16/2020	Impact Area MRA	Fence breach along South Boundary Road.	no
12	Minor	3/23/2020	Impact Area MRA	Fence breach near Laguna Seca South Gate (SB-1).	no
13	Minor	3/23/2020	Impact Area MRA	Fence breach north of Nowhere Gate.	no
14	Minor	3/30/2020	Impact Area MRA	Fence breach north of Nowhere Gate.	no
15	Minor	4/15/2020	Impact Area MRA	Fence breach on Barloy Canyon Road.	no

2020 Trespass Incidents

Number	Type	Date	Location	Description	Citation Issued?
16	Minor	4/17/2020	Impact Area MRA	Fence breach near Laguna Seca South Gate (SB-1).	no
17	Minor	4/19/2020	Impact Area MRA	Bicycle tracks in Impact Area MRA on Impossible Canyon Road.	no
18	Minor	4/19/2020	Impact Area MRA	Fence breach north of Bitter Gate.	no
19	Minor	4/21/2020	Impact Area MRA	Fence breach at Impossible Canyon North Gate near MOUT.	no
20	Minor	4/24/2020	Impact Area MRA	Fence breach south of Bitter Gate	no
21	Minor	4/26/2020	Impact Area MRA	Bicycle tracks in Impact Area MRA on Riso Ridge Road.	no
22	Minor	4/27/2020	Impact Area MRA	Footprints in MOUT site.	no
23	Minor	5/1/2020	Impact Area MRA	Fence breach north of Nowhere Gate.	no
24	Minor	5/3/2020	Impact Area MRA	Fence breach north of Nowhere Gate.	no
25	Minor	5/3/2020	Impact Area MRA	Fence breach south of Broadway West Gate.	no
26	Minor	5/4/2020	Impact Area MRA	Fence breach south of Bitter Gate.	no
27	Minor	5/6/2020	Impact Area MRA	Bicycle tracks in Impact Area MRA on Riso Ridge Road.	no
28	Minor	5/10/2020	Impact Area MRA	Fence breach by Wildcat Ridge Road and bicycle tracks.	no
29	Minor	5/22/2020	Impact Area MRA	Fence breach north of Nowhere Gate.	no
30	Minor	6/21/2020	Impact Area MRA	Fence breach at Impossible Canyon North Gate near MOUT.	no
31	Minor	6/21/2020	Impact Area MRA	Bicycle tracks in Impact Area MRA on Riso Ridge Road.	no

2020 Trespass Incidents

Number	Type	Date	Location	Description	Citation Issued?
32	Minor	7/8/2020	MRS-16	Trespasser seen off-trail in MRS-16.	no
33	Minor	7/9/2020	Impact Area MRA	Fence breach along South Boundary Road.	no
34	Minor	7/12/2020	Impact Area MRA	Evidence of trespass at MOUT site.	no
35	Minor	7/12/2020	Impact Area MRA	Fence breach south of Watkins West Gate.	no
36	Minor	8/24/2020	BLM Area B	2 bicyclists off-trail in Unit B-2A south of East Machine Gun Flats Road.	no
37	Minor	9/4/2020	Impact Area MRA	Fence breach at Impossible Canyon North Gate near MOUT.	no
38	Minor	9/8/2020	Impact Area MRA	Surveillance camera photograph inside Impact Area MRA on Impossible Canyon Road near MOUT: 2 bicyclists.	no
39	Minor	9/16/2020	Impact Area MRA	Surveillance camera photograph inside Impact Area MRA on Impossible Canyon Road near MOUT: 1 male.	no
40	Minor	9/16/2020	Impact Area MRA	Surveillance camera photograph inside Impact Area MRA on Impossible Canyon Road near MOUT: 2 adults.	no
41	Minor	9/21/2020	Impact Area MRA	Fence breach along South Boundary Road.	no
42	Minor	9/22/2020	Impact Area MRA	Fence breach at Range 43 Gate.	no
43	Minor	9/26/2020	Impact Area MRA	Surveillance camera photograph inside Impact Area MRA on Impossible Canyon Road near MOUT: 2 joggers.	no
44	Minor	10/2/2020	Impact Area MRA	Surveillance camera photograph inside Impact Area MRA on Impossible Canyon Road near MOUT: 1 male jogger.	no
45	Minor	10/2/2020	Impact Area MRA	Surveillance camera photograph inside Impact Area MRA on Impossible Canyon Road near MOUT: 1 male bicyclist.	no

2020 Trespass Incidents

Number	Type	Date	Location	Description	Citation Issued?
46	Minor	10/8/2020	Impact Area MRA	Surveillance camera photograph inside Impact Area MRA on Impossible Canyon Road near MOUT: 2 bicyclists.	no
47	Minor	10/10/2020	Impact Area MRA	Surveillance camera photograph inside Impact Area MRA on Impossible Canyon Road near MOUT: 2 males.	no
48	Minor	10/10/2020	Impact Area MRA	Surveillance camera photograph inside Impact Area MRA on Impossible Canyon Road near MOUT: 2 males.	no
49	Minor	10/12/2020	Impact Area MRA	Surveillance camera photograph inside Impact Area MRA on Impossible Canyon Road near MOUT: 1 apparent juvenile. Footprints and bicycle tracks were found.	no
50	Minor	10/21/2020	Impact Area MRA	Bicycle tracks and footprints inside MOUT site.	no
51	Minor	10/22/2020	Impact Area MRA	Surveillance camera photograph inside Impact Area MRA on Impossible Canyon Road near MOUT: 1 male bicyclist.	no
52	Minor	10/22/2020	Impact Area MRA	Surveillance camera photograph inside Impact Area MRA on Impossible Canyon Road near MOUT: 1 male.	no
53	Minor	10/26/2020	Impact Area MRA	Footprints and bicycle tracks found inside Impact Area MRA on Impossible Canyon Road near MOUT.	no
54	Minor	10/31/2020	Impact Area MRA	Surveillance camera photograph inside Impact Area MRA on Impossible Canyon Road near MOUT: 3 individuals entered on foot.	no
55	Minor	11/1/2020	Impact Area MRA	Surveillance camera photograph inside Impact Area MRA on Impossible Canyon Road near MOUT: 2 females and 2 males.	no
56	Minor	11/9/2020	Impact Area MRA	Fence breach along South Boundary Road.	no
57	Minor	11/9/2020	Impact Area MRA	Fence breach along South Boundary Road.	no

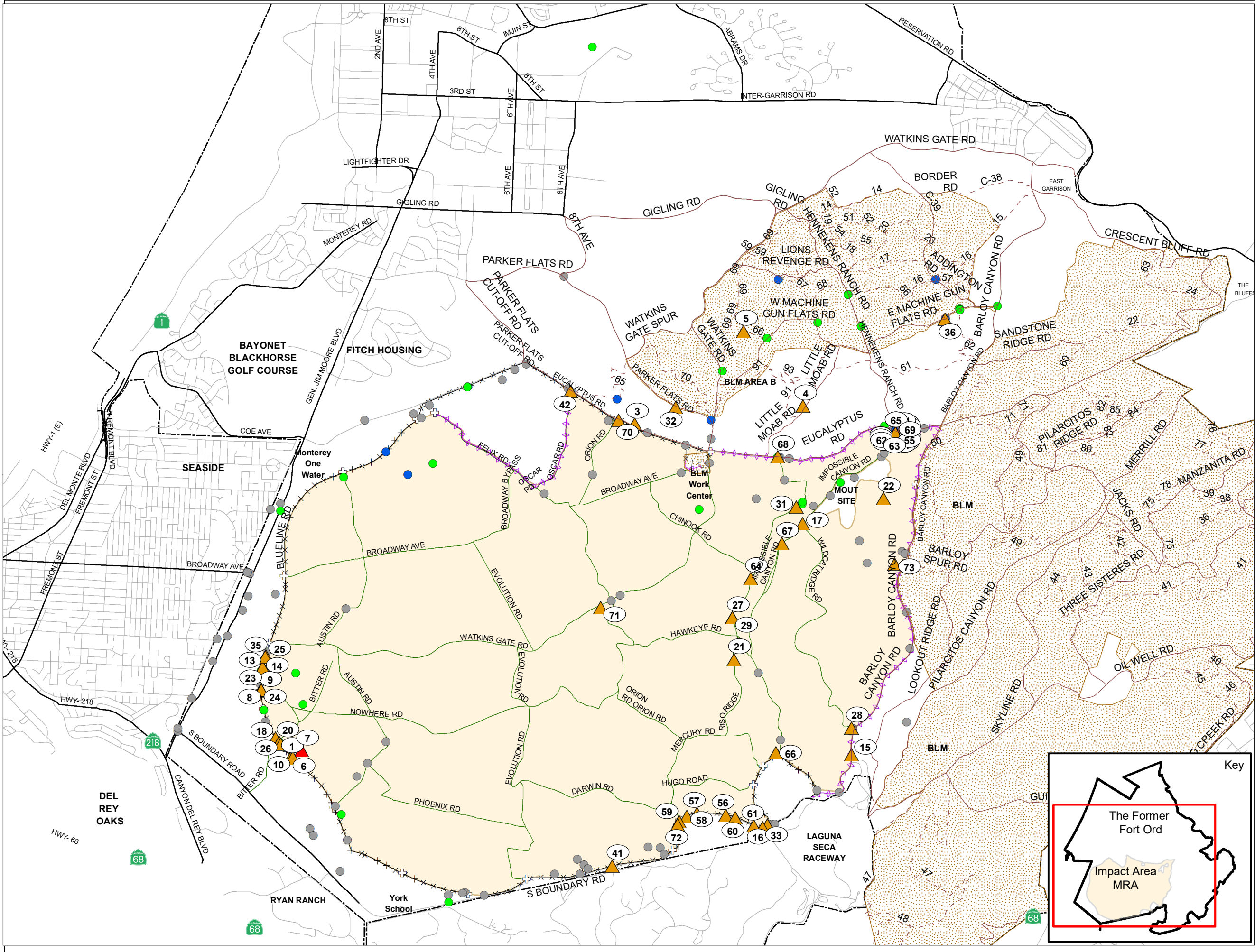
2020 Trespass Incidents

Number	Type	Date	Location	Description	Citation Issued?
58	Minor	11/9/2020	Impact Area MRA	Fence breach along South Boundary Road.	no
59	Minor	11/9/2020	Impact Area MRA	Fence breach along South Boundary Road.	no
60	Minor	11/9/2020	Impact Area MRA	Fence breach along South Boundary Road.	no
61	Minor	11/9/2020	Impact Area MRA	Fence breach along South Boundary Road.	no
62	Minor	11/18/2020	Impact Area MRA	Surveillance camera photograph inside Impact Area MRA on Impossible Canyon Road near MOUT: male and a dog.	no
63	Minor	11/28/2020	Impact Area MRA	Surveillance camera photograph inside Impact Area MRA on Impossible Canyon Road near MOUT: unknown gender individual walking.	no
64	Minor	11/29/2020	Impact Area MRA	Bicycle tracks in Impact Area MRA on Riso Ridge Road between Chinook and Hawkeye Roads.	no
65	Minor	11/30/2020	Impact Area MRA	Surveillance camera photograph inside Impact Area MRA on Impossible Canyon Road near MOUT: male with shaved head.	no
66	Minor	12/1/2020	Impact Area MRA	Bicycle tracks in Impact Area MRA on Impossible Canyon Road.	no
67	Minor	12/1/2020	Impact Area MRA	Footprints in Impact Area MRA on Impossible Cyn Road between Hawkeye and Wildcat Ridge Roads.	no
68	Minor	12/13/2020	Impact Area MRA	Fence breach at Riso Ridge Gate.	no
69	Minor	12/16/2020	Impact Area MRA	Two male trespassers observed inside MOUT site. Warning issued.	no
70	Minor	12/16/2020	Impact Area MRA	Fence breach near Orion North Gate.	no
71	Minor	12/16/2020	Impact Area MRA	Drone observed flying over Impact Area MRA at Watkins Gate and Orion Roads	no

2020 Trespass Incidents

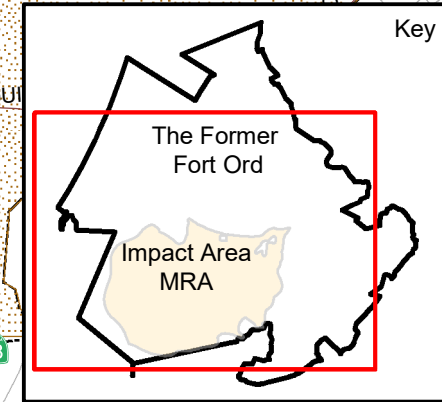
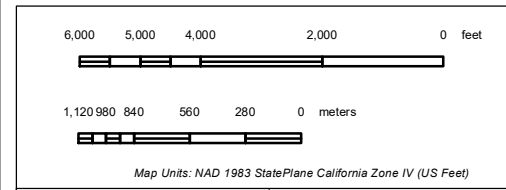
Number	Type	Date	Location	Description	Citation Issued?
72	Minor	12/18/2020	Impact Area MRA	Fence breach along South Boundary Road west of Orion South Gate.	no
73	Minor	12/23/2020	Impact Area MRA	Bicycle tracks inside Impact Area MRA in Unit 17 on road near HA 34.	no

Trespass Incidents 2010-2020 Restricted MRS-BLM and Impact Area MRA



Legend

- ▲ 2020 Major Trespass Incidents
- ▲ 2020 Minor Trespass Incidents
- Trespass Incidents 2019
- Trespass Incidents 2018
- Trespass Incidents 2010 - 2017
- + Range Gate
- Major Roads
- Secondary Roads
- Fuel Breaks
- BLM Non-Motorized Roads
- - - BLM Trails
- x x x 4 Strand/Concertina Wire
- - - 4 Strand Wire
- - - Fort Ord Boundary
- Impact Area MRA
- Current BLM Property



U.S. ARMY CORPS
OF ENGINEERS

FORMER FORT ORD MONTEREY, CALIFORNIA

<small>PRINT DATE:</small> Tuesday, January 12, 2021	<small>SOURCE OF DATA:</small> Fort Ord MMRP Database
<small>DRAWN BY:</small> Cary.A.Stiebel@usace.army.mil	<small>SCALE:</small> 1:38,005
<small>FILE:</small> GIS_Project\MM_Security\MM_Security_2021\mm site security 2010-2020_20210107.mxd	<small>VERSION:</small>