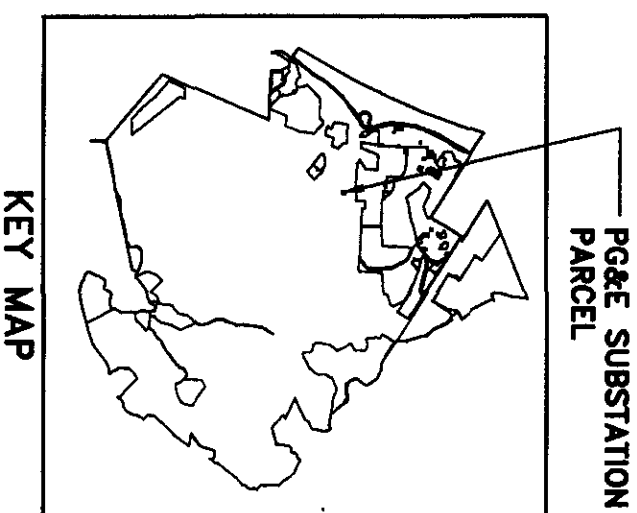
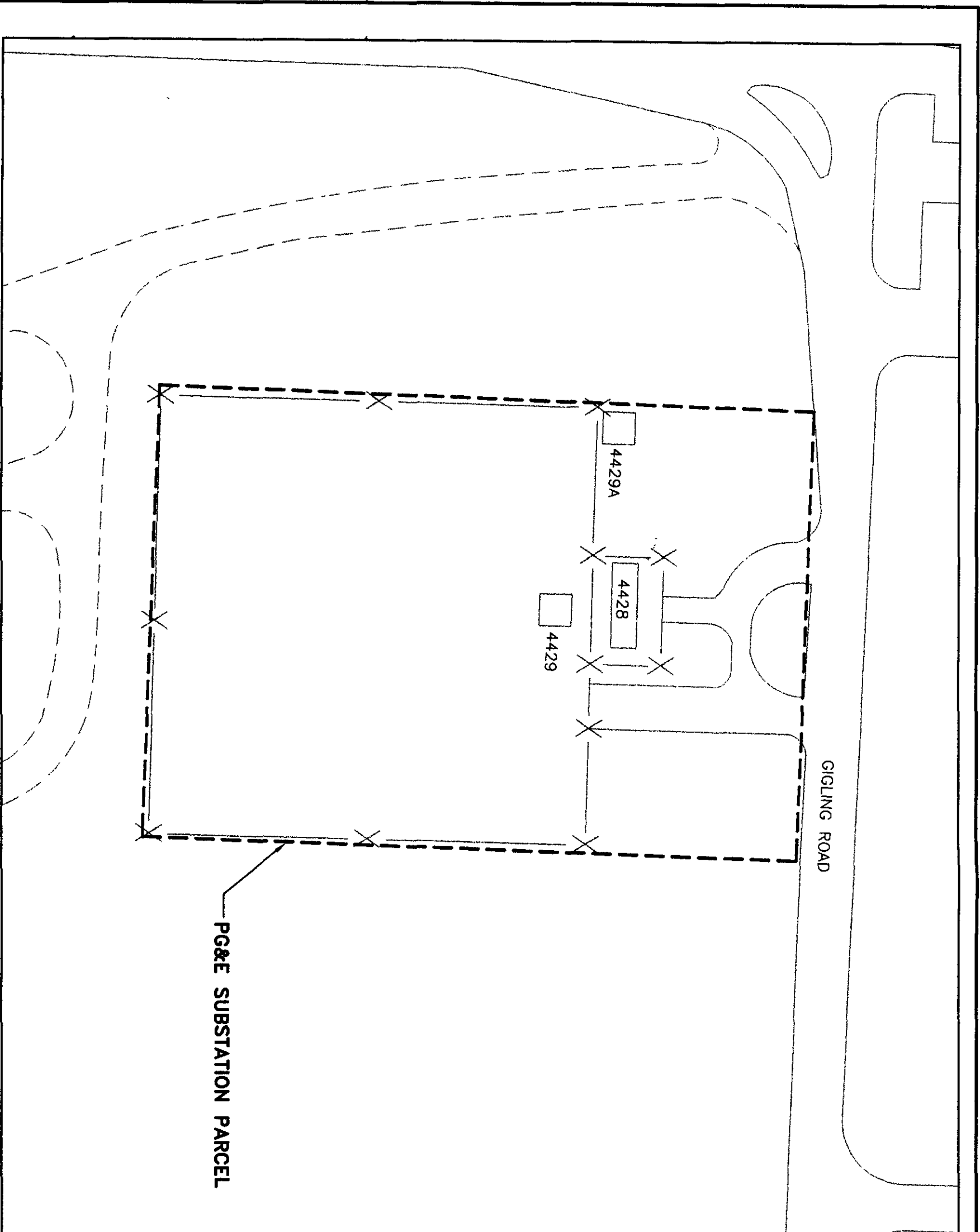
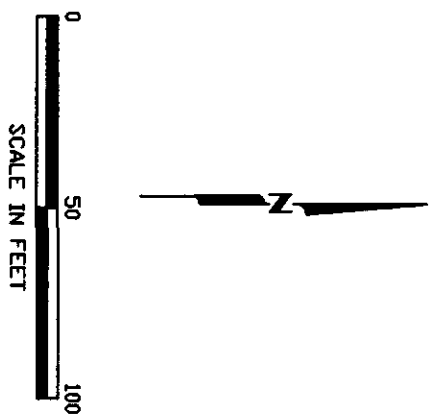


EXPLANATION

--- PARCEL BOUNDARY




KEY MAP

PG&E SUBSTATION PARCEL

09
08
07
06
05
04
03
02
01

PROPERTY BOUNDARIES INDICATED ARE APPROXIMATE AND ARE NOT INTENDED TO REPRESENT THE LEGAL DESCRIPTION OF THE PARCEL(S).



Harding Lawson Associates
Engineering and
Environmental Services

DRAWN RJP
JOB NUMBER 25894 0017715

Parcel Map
PG&E Substation Parcel
Environmental Baseline Survey
Former Fort Ord, California

APPROVED *[Signature]*
DATE 6/95

PLATE
3
REVISED DATE