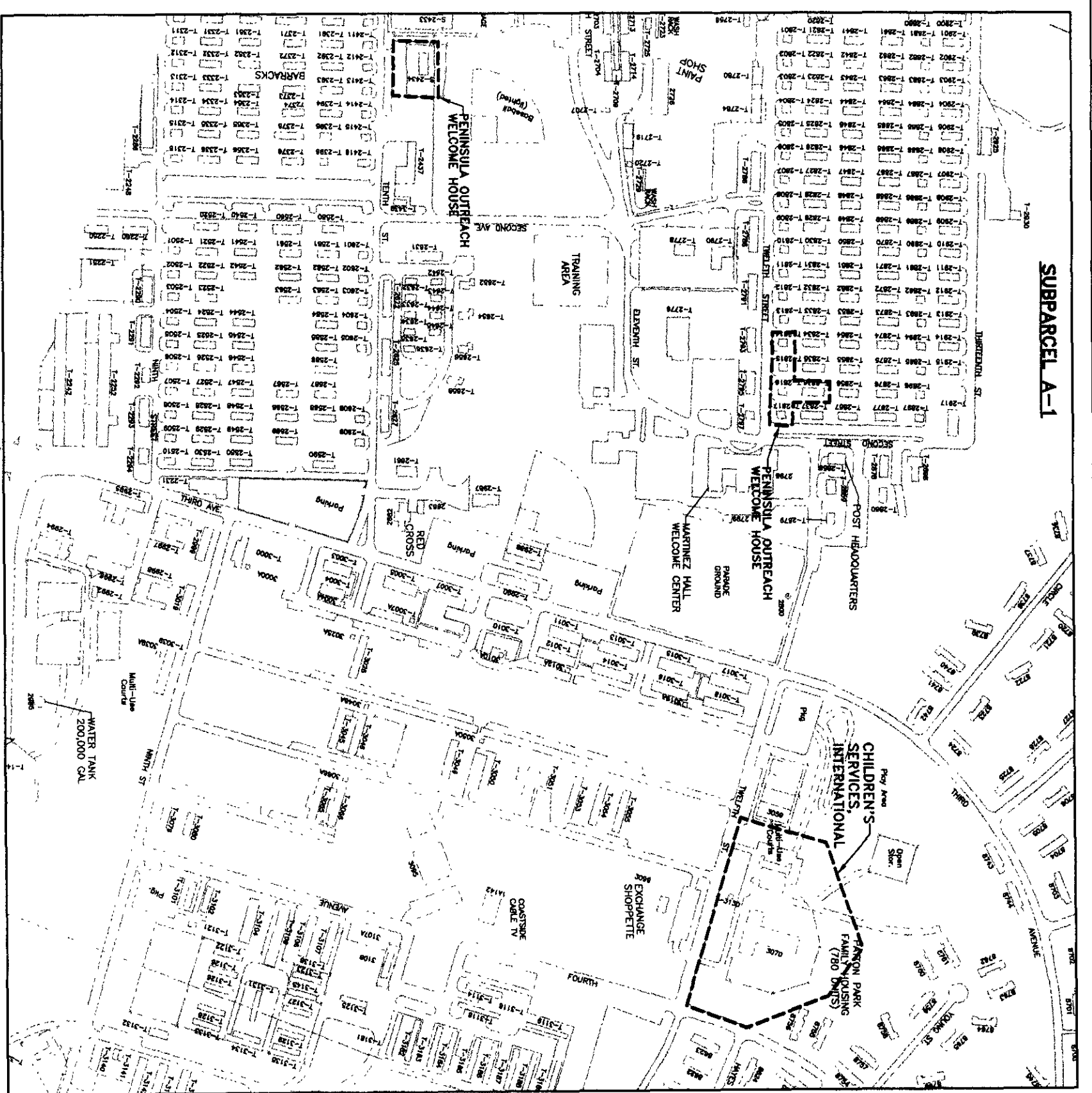
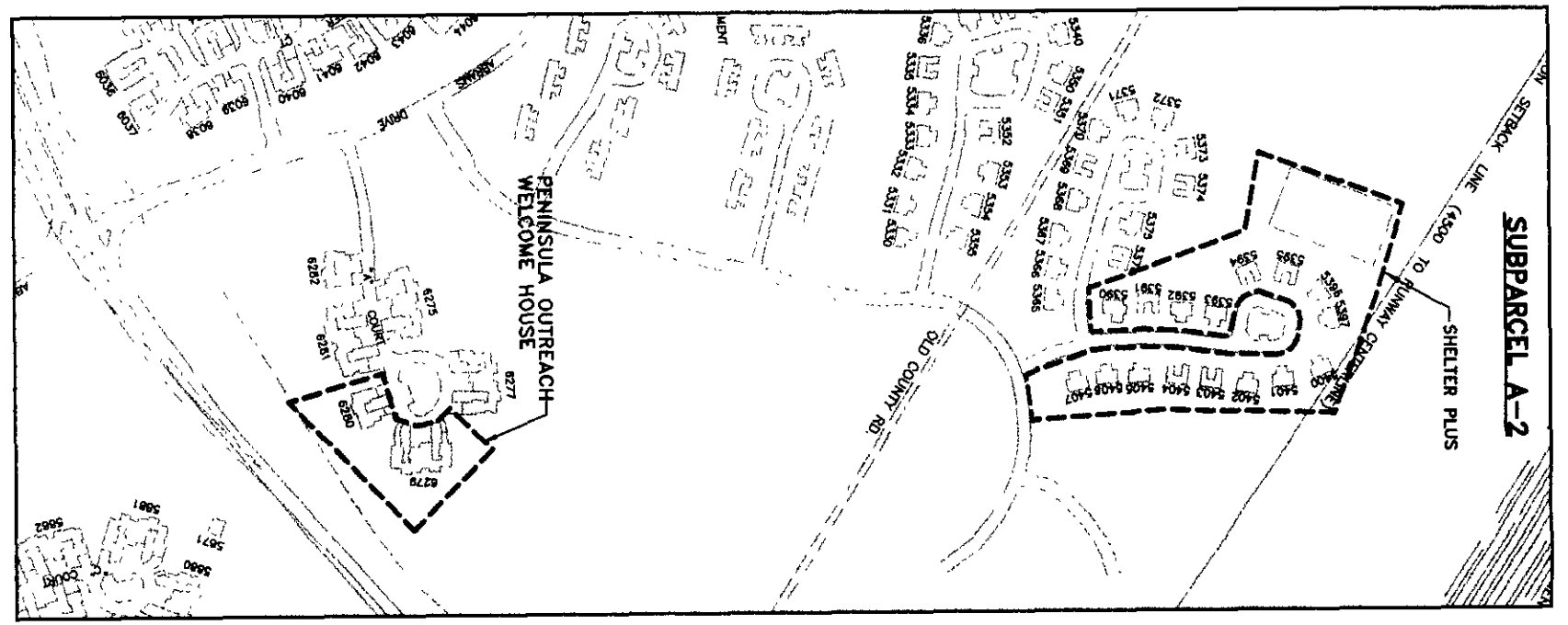


PROPERTY BOUNDARIES INDICATED ARE APPROXIMATE AND ARE NOT INTENDED TO REPRESENT THE LEGAL DESCRIPTION OF THE PARCEL(S).



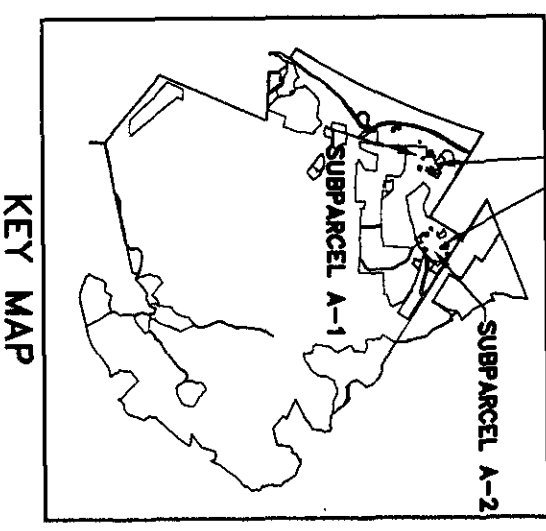
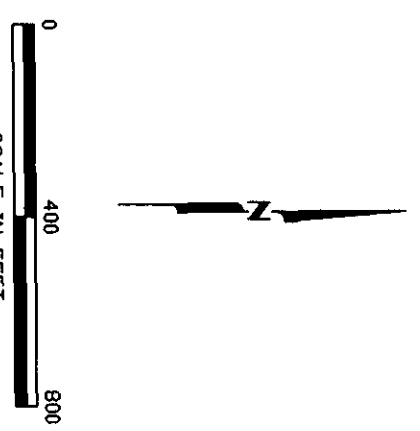
SUBPARCEL A-1



SUBPARCEL A-2

EXPLANATION

--- PARCEL BOUNDARY



McKINNEY HOMELESS ACT
GROUP A PARCELS

KEY MAP

Harding Lawson Associates
Engineering and
Environmental Services

DRAWN
RJP
JOB NUMBER
25894 0017614

Parcel Map Homeless Act
McKinney A Parcels
Environmental Baseline Survey
Former Fort Ord, California

APPROVED
DATE
5/95
REVISED DATE