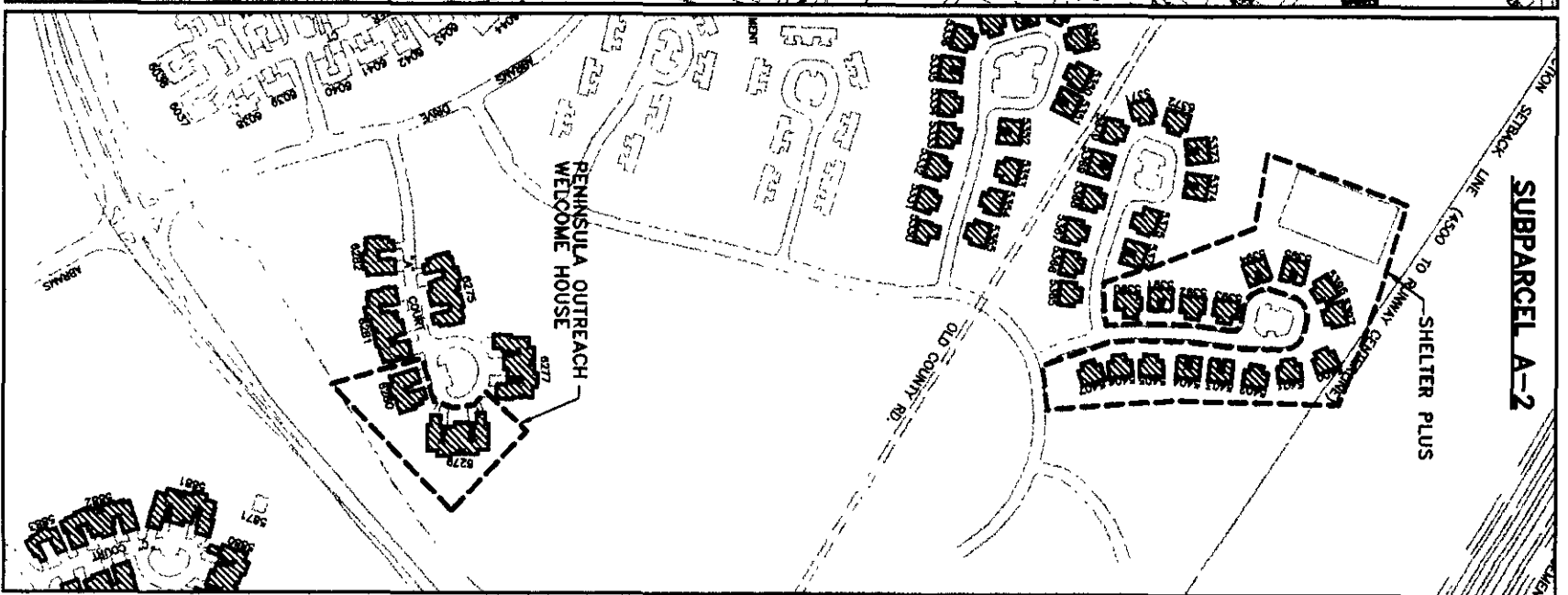
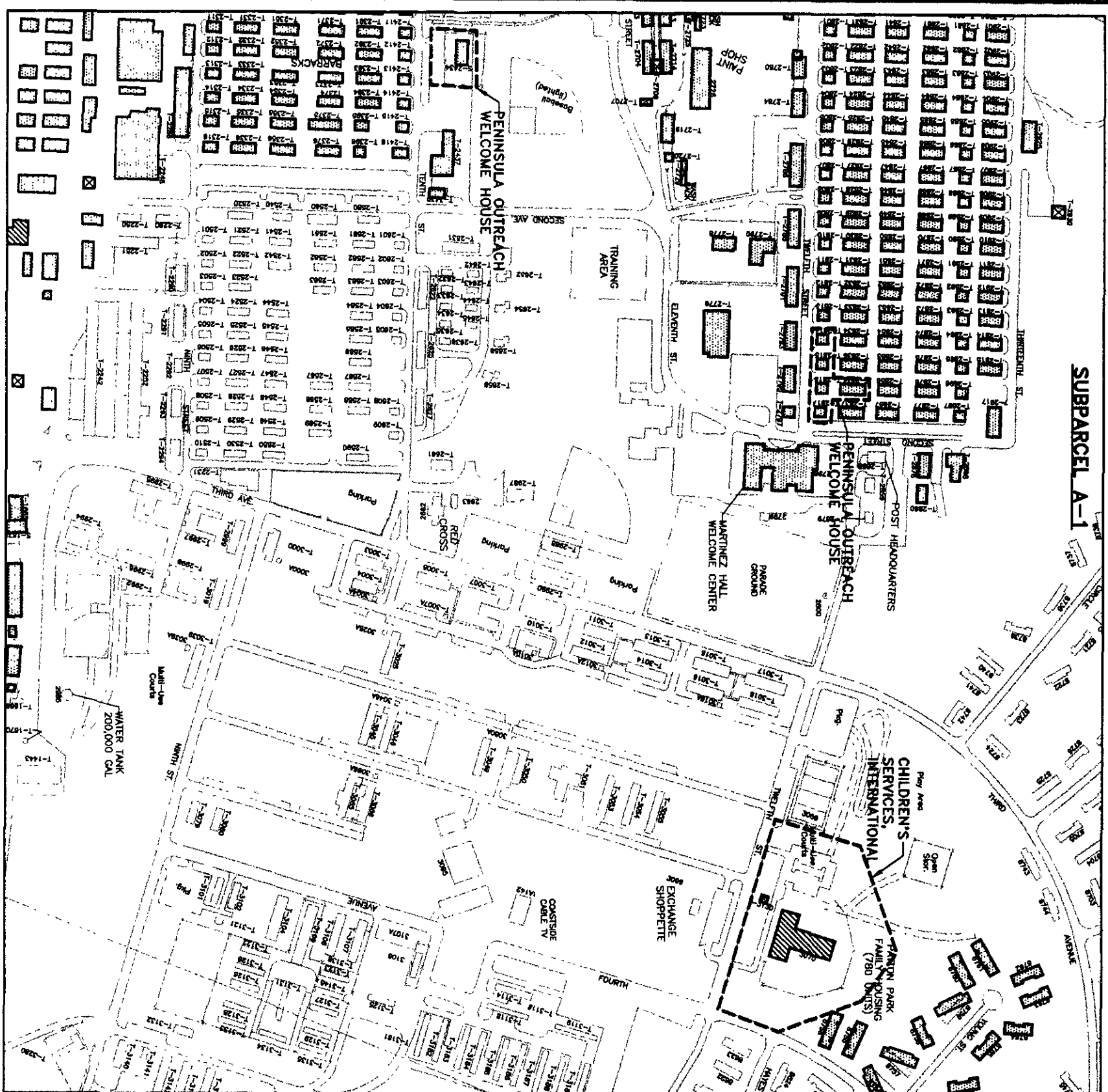
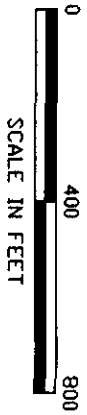


PROPERTY BOUNDARIES INDICATED ARE APPROXIMATE AND ARE NOT INTENDED TO REPRESENT THE LEGAL DESCRIPTION OF THE PARCEL(S).



EXPLANATION

--- PARCEL BOUNDARY

LEAD-BASED PAINT (LBP)
IDENTIFIES BUILDINGS CONSTRUCTED BEFORE 1978 WHICH ARE NOT SURVEYED BUT ARE SUSPECTED OF CONTAINING LBP. INFORMATION MAY NOT BE AVAILABLE FOR ALL BUILDINGS.

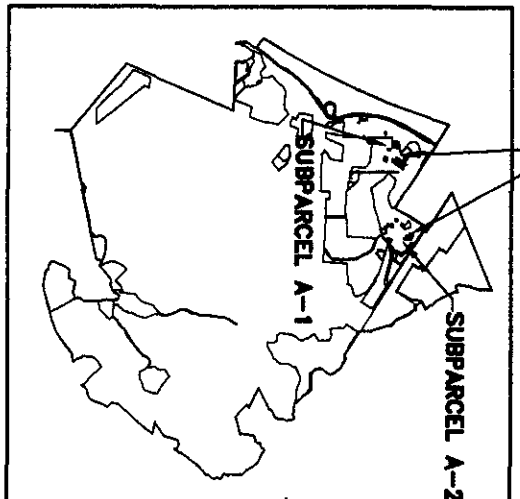
IDENTIFIES BUILDINGS CONSTRUCTED AFTER 1978 WHICH ARE NOT SUSPECTED OF CONTAINING LBP. ARMY AND OTHER ENVIRONMENTAL GUIDANCE TARGETS STRUCTURES BUILT PRIOR TO 1978 AS BEING MORE LIKELY TO CONTAIN LBP.

NOTE:
NO OTHER BUILDINGS ARE SCHEDULED FOR LBP SURVEYS.

IDENTIFIES STRUCTURES FOR WHICH NO SURVEY DATA ARE PRESENTED, BECAUSE EITHER (a) THEY NO LONGER EXIST, (b) THEY ARE NOT BUILDINGS AND WERE NOT SURVEYED (i.e., FLAGPOLES, LOADING DOCKS, ETC.), OR (c) NO CONSTRUCTION DATES WERE AVAILABLE.

RADON

IDENTIFIES BUILDINGS IN WHICH RADON CONCENTRATIONS WERE MEASURED ABOVE 4 PICOCURIES PER LITER AND WHICH WERE RETESTED IN ACCORDANCE WITH ARMY GUIDANCE. RETEST MEASUREMENTS INDICATE LESS THAN 4 PICOCURIES PER LITER.



KEY MAP

McKINNEY HOMELESS ACT GROUP A PARCELS

Harding Lawson Associates
Engineering and Environmental Services

DRAWN RJP JOB NUMBER 25894 0017614

LBP & Radon Investigations in Buildings
McKinney Homeless Act Group A Parcels Environmental Baseline Survey Former Fort Ord, California

APPROVED SR DATE 5/95 REVISED DATE