


PROPERTY BOUNDARIES INDICATED ARE APPROXIMATE AND ARE NOT INTENDED TO REPRESENT THE LEGAL DESCRIPTION OF THE PARCEL(S).



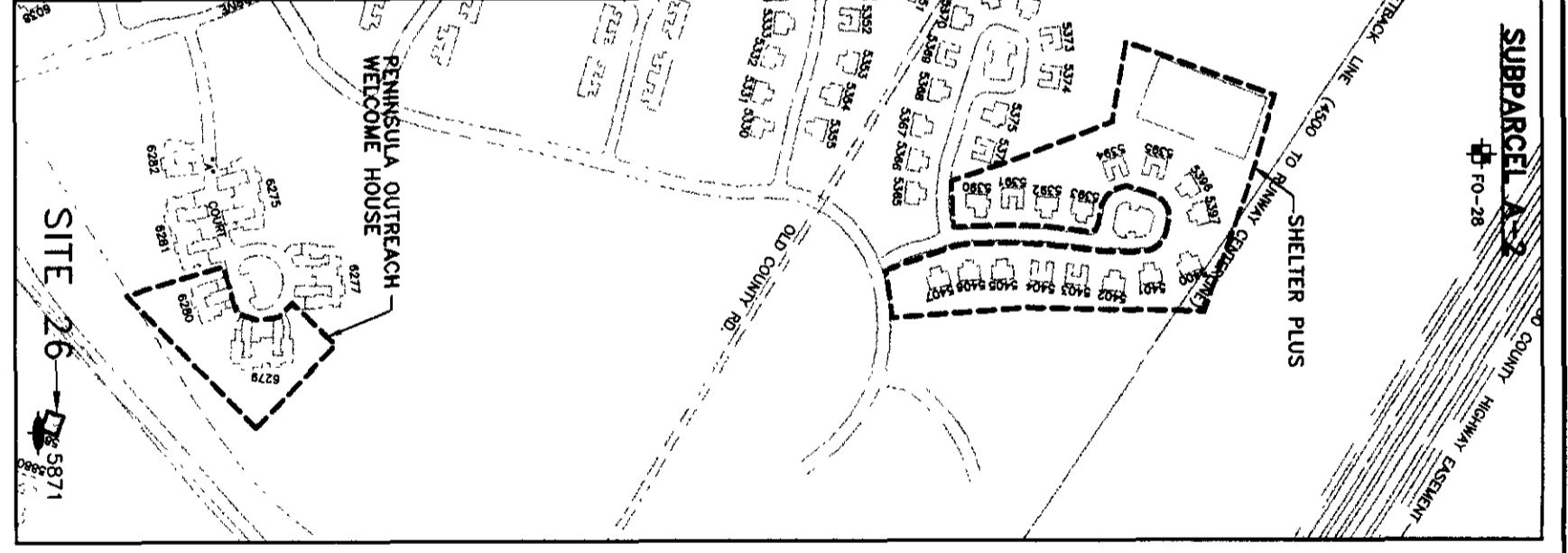
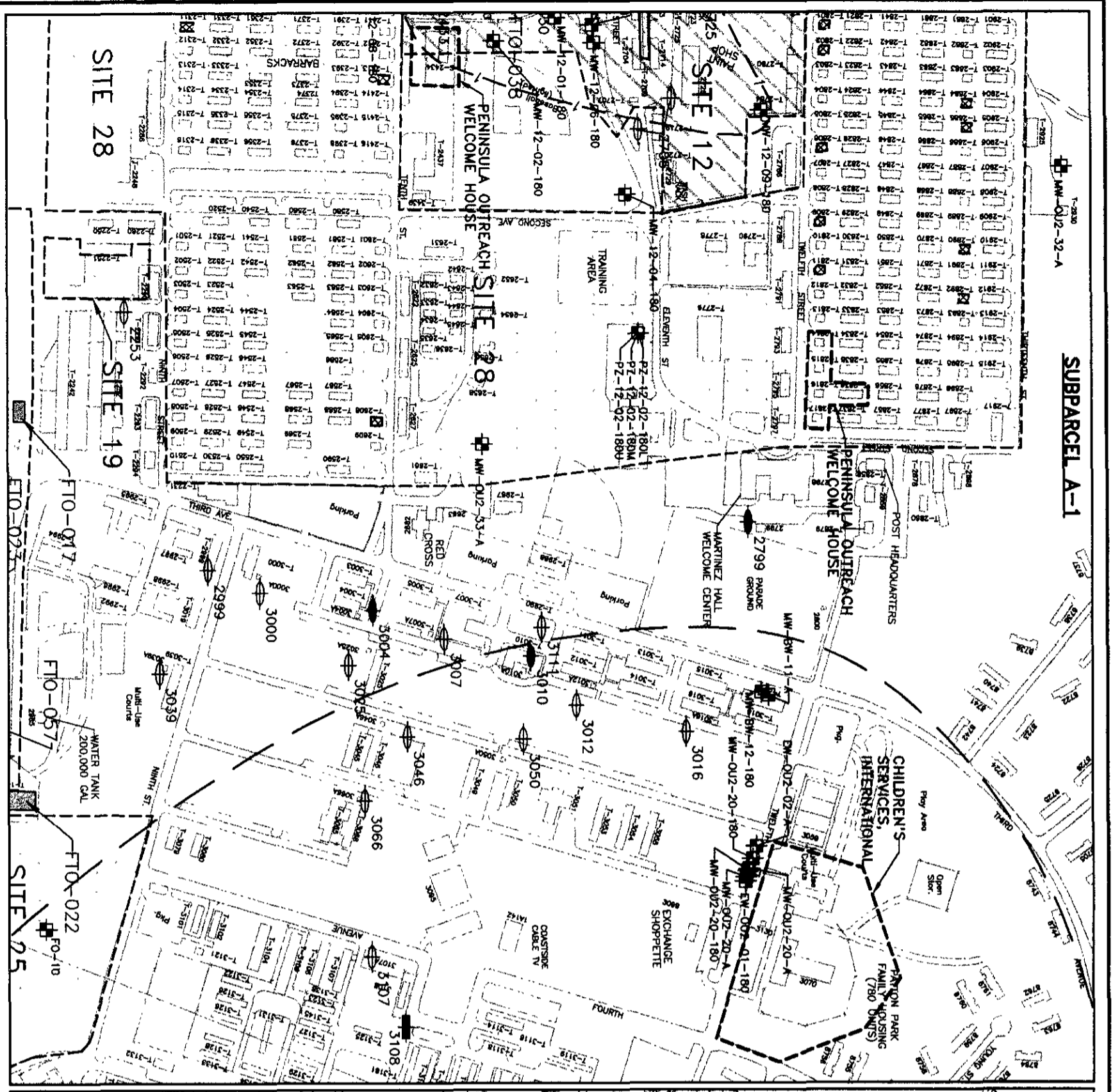
Harding Lawson Associates
Engineering and Environmental Services

DRAWN: RJP
JOB NUMBER: 25894 0017614

Radiochemical Surveys, Storage Tanks, SWMUs, Monitoring Wells, and RFP Sites
McKinney Homeless Act, Group A Parcels Environmental Baseline Survey
Former Fort Ord, California

APPROVED: [Signature]
DATE: 5/95
REVISED DATE:

PLATE **6**



EXPLANATION

- PARCEL BOUNDARY
- - - NPL SITE BOUNDARY
- - - GROUNDWATER PLUME EXCEEDING 002 CLEANUP CRITERIA
- - - DISTRIBUTION OF TOTAL VOCs IN GROUNDWATER EXCEEDING 1 µg/l
- LOCATION OF REMOVED UNDERGROUND STORAGE TANK
- UNDERGROUND STORAGE TANK
- ABOVEGROUND STORAGE TANK
- MW-OJ2-33-A GROUNDWATER MONITORING WELL
- BUILDING FOR RADIOLOGICAL SURVEY
- SOLID WASTE MANAGEMENT UNIT (SWMU)
- ▨ IRP SITE - REMEDIAL INVESTIGATION (RI)
- IRP SITE - NO ACTION (NoA)
- BUILDING THAT NO LONGER EXISTS

KEY MAP

McKINNEY HOMELESS ACT GROUP A PARCELS

SUBPARCEL A-1
SUBPARCEL A-2