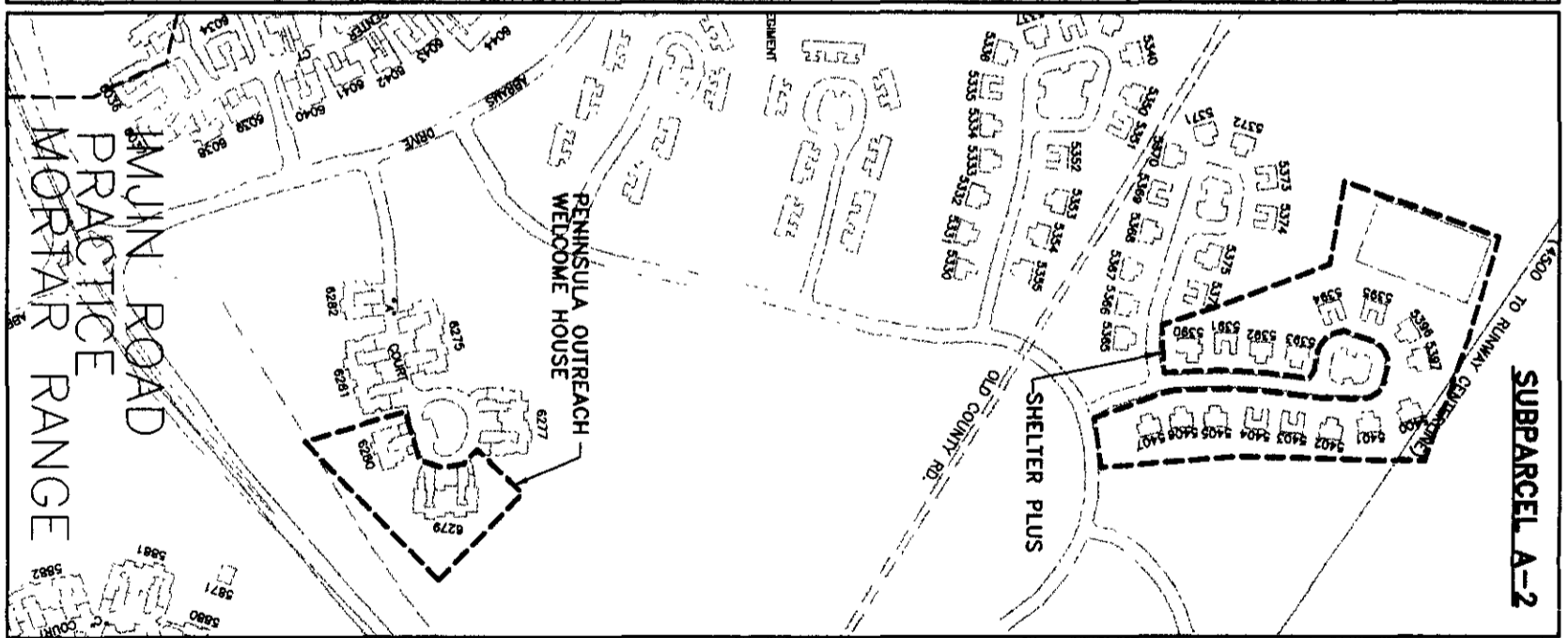
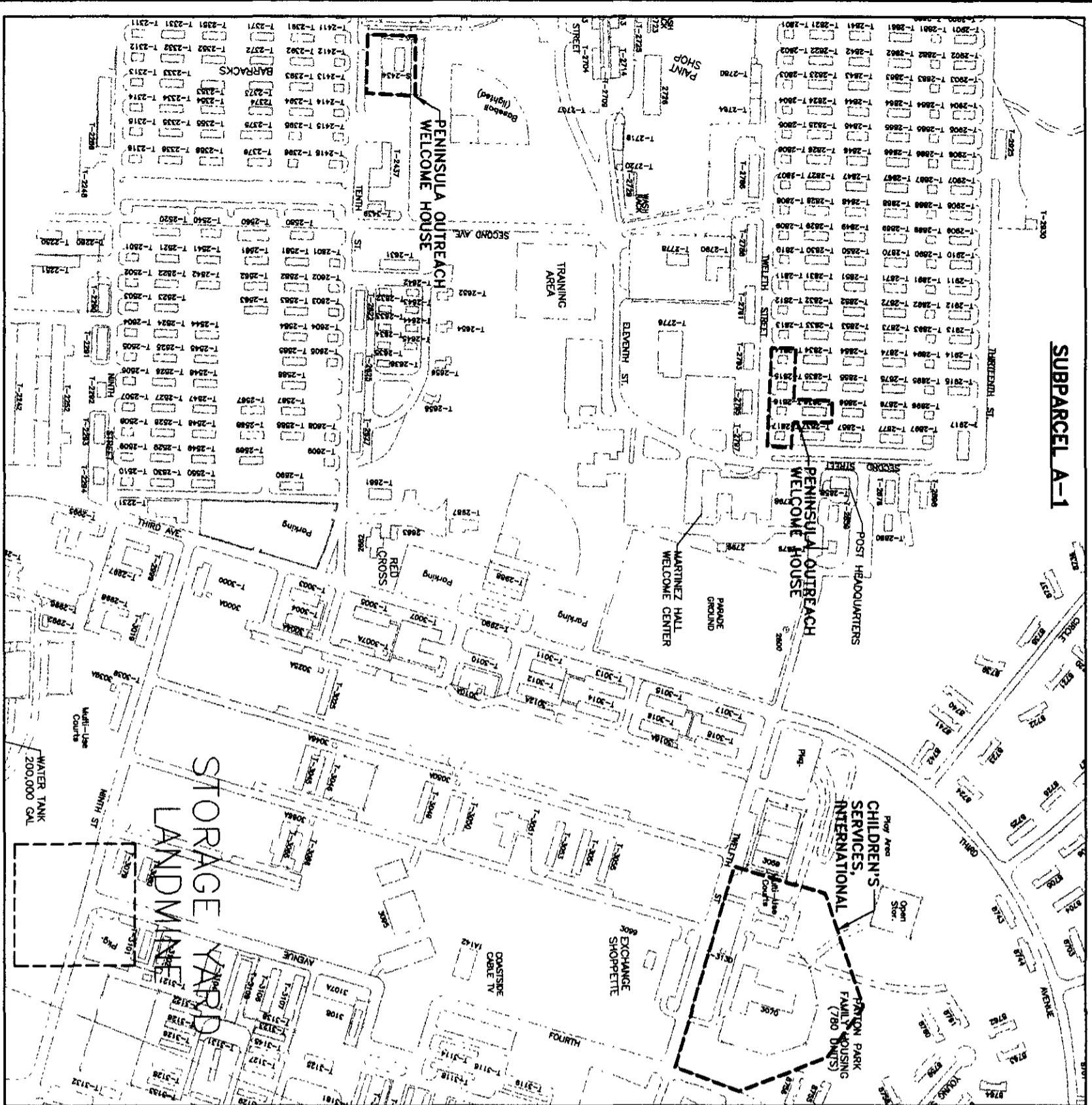



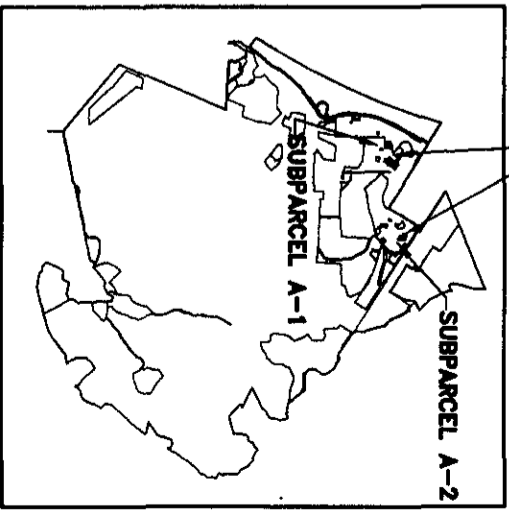
PROPERTY BOUNDARIES INDICATED ARE APPROXIMATE AND ARE NOT INTENDED TO REPRESENT THE LEGAL DESCRIPTION OF THE PARCEL(S).



**EXPLANATION**

- PARCEL BOUNDARY
- - - - - APPROXIMATE EXTENT OF LARGER POTENTIAL UXO TRAINING AREA

**KEY MAP**



**Harding Lawson Associates**  
Engineering and Environmental Services

DRAWN: RJP  
JOB NUMBER: 25894 0017614

**OEW Investigation Areas**  
McKinney Homeless Act Group A Parcels  
Environmental Baseline Survey  
Former Fort Ord, California

APPROVED: **SR**  
DATE: 5/95  
REVISED DATE:

PLATE **7**