
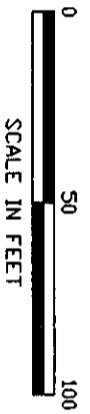
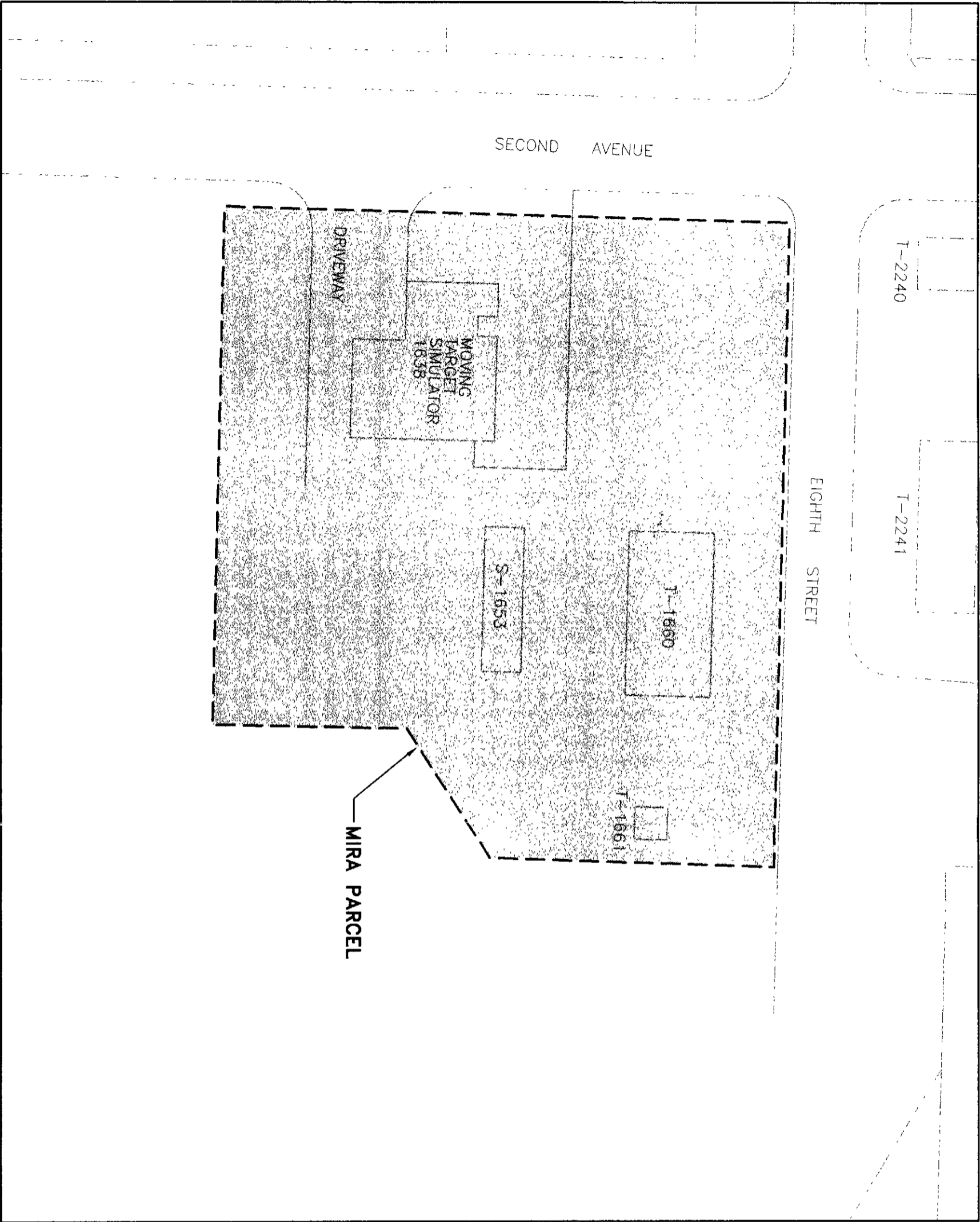


PROPERTY BOUNDARIES INDICATED ARE APPROXIMATE AND ARE NOT INTENDED TO REPRESENT THE LEGAL DESCRIPTION OF THE PARCEL(S).



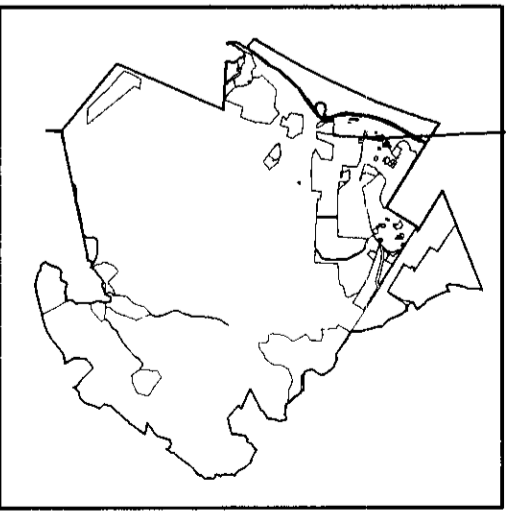
Harding Lawson Associates
Engineering and
Environmental Services

DRAWN RJP
JOB NUMBER 25894 0017713

EXPLANATION
- - - - - PARCEL BOUNDARY



PROPERTY TRANSFERABLE UNDER
CERCLA 120 (H)(3) AFTER REGULATORY
AGENCY APPROVAL OF THE NO ACTION
APPROVAL MEMORANDUM



KEY MAP

MIRA PARCEL

Property Transferable under CERCLA
Monterey Institute for Research
in Astronomy (MIRA) Parcel
Environmental Baseline Survey
Former Fort Ord, California

APPROVED [Signature]
DATE 3/95
REVISED DATE 7/95