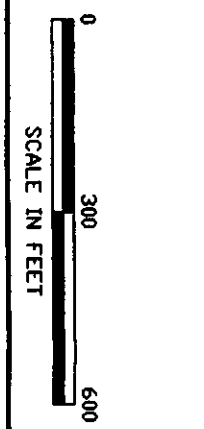
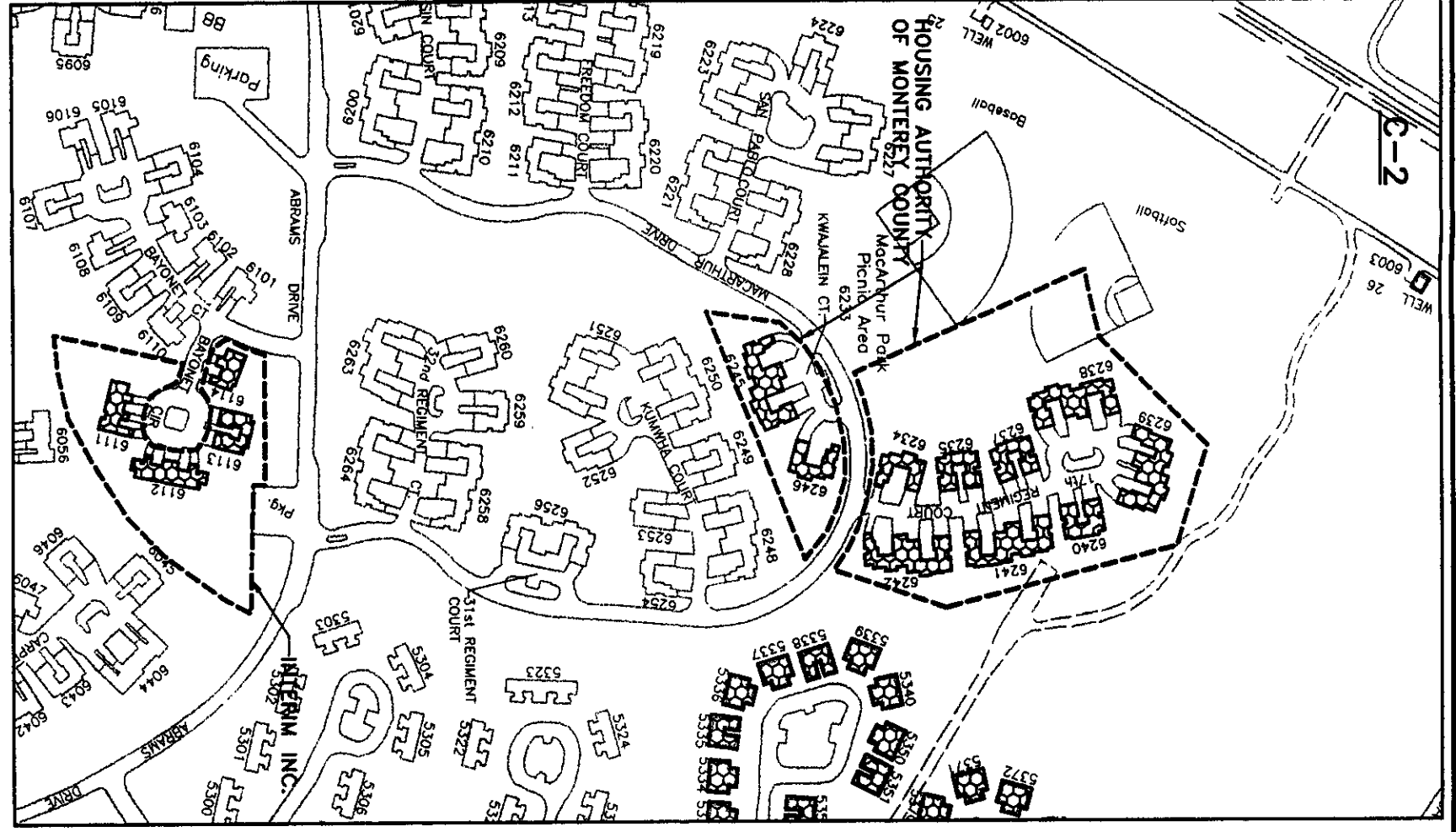
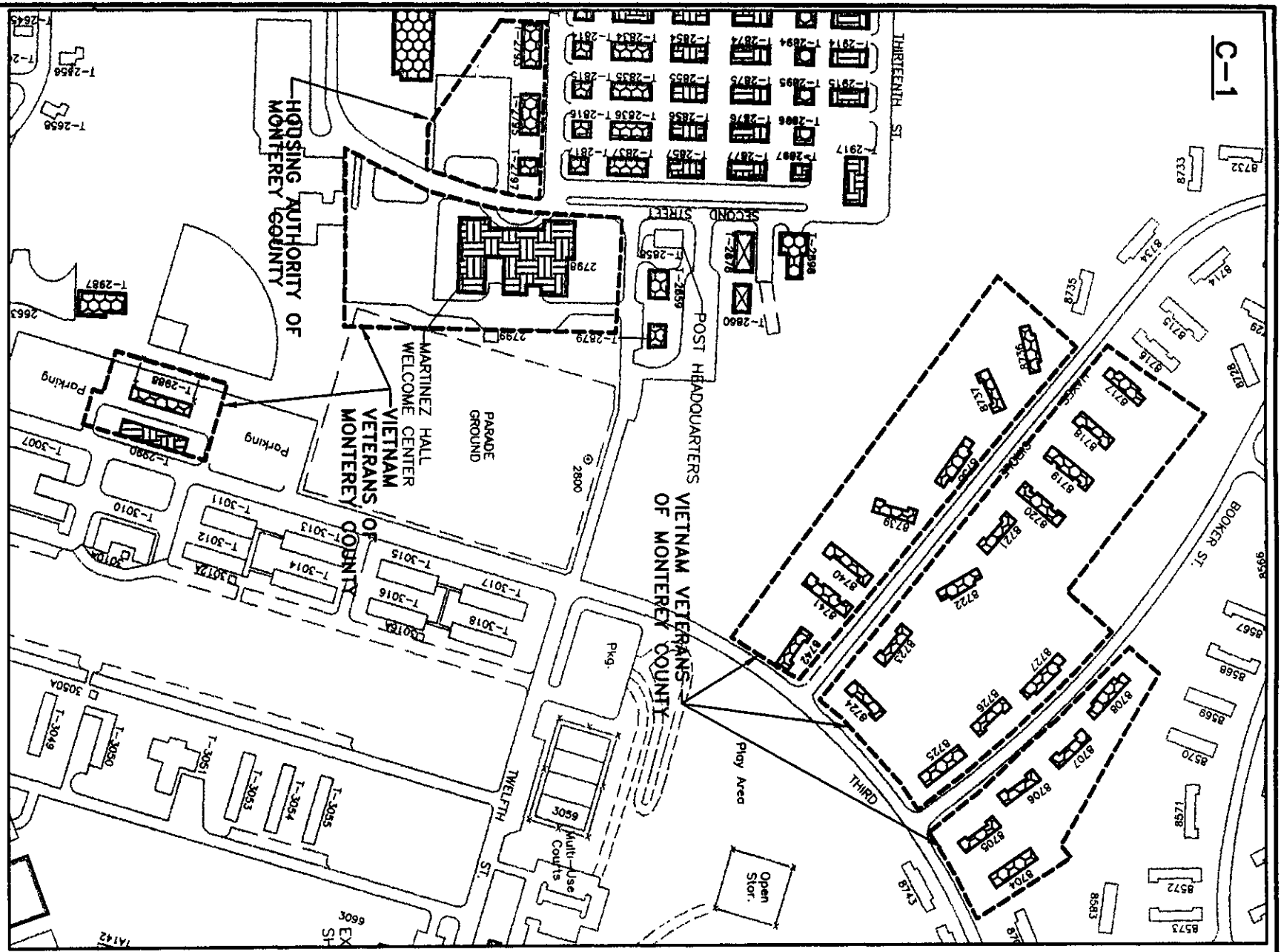


PROPERTY BOUNDARIES INDICATED ARE APPROXIMATE AND ARE NOT INTENDED TO REPRESENT THE LEGAL DESCRIPTION OF THE PARCEL(S).



Harding Lawson Associates
Engineering and Environmental Services
DRAWN CN
JOB NUMBER 25894 0017616

Asbestos Investigators in Buildings
McKinney Homeless Act
Group C Parcels
Environmental Baseline Survey
Former Fort Ord, California
DATE 2/95
REVISED DATE 10/95

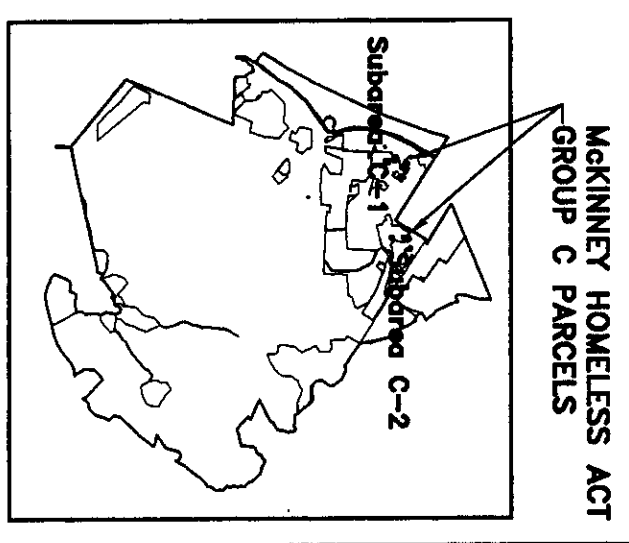


EXPLANATION
--- PARCEL BOUNDARY

ASBESTOS-CONTAINING MATERIALS (ACM)

- IDENTIFIERS BUILDINGS IN WHICH NO ACM WERE FOUND (RATING 0)
- ▤ IDENTIFIERS BUILDINGS IN WHICH ACM RATED 1 TO 5 (OF IMMEDIATE CONCERN) WERE FOUND
- ▥ IDENTIFIERS BUILDINGS IN WHICH ACM RATED 6 TO 13 WERE FOUND
- ⊗ IDENTIFIERS STRUCTURES FOR WHICH NO SURVEY DATA ARE PRESENTED, BECAUSE EITHER (a) THEY NO LONGER EXIST OR (b) THEY ARE NOT BUILDINGS AND WERE NOT SURVEYED (i.e., FLAGPOLES, LOADING DOCKS, ETC.) OR (c) NO CONSTRUCTION DATES WERE AVAILABLE.

NOTE: THERE MAY BE BUILDINGS THAT WERE IDENTIFIED DURING THE ASBESTOS SURVEYS BUT WERE NOT PART OF THIS BASE MAP AND ARE, THEREFORE, NOT ON THIS PLATE. THESE BUILDINGS OR STRUCTURES ARE IDENTIFIED IN APPENDIX C.



KEY MAP