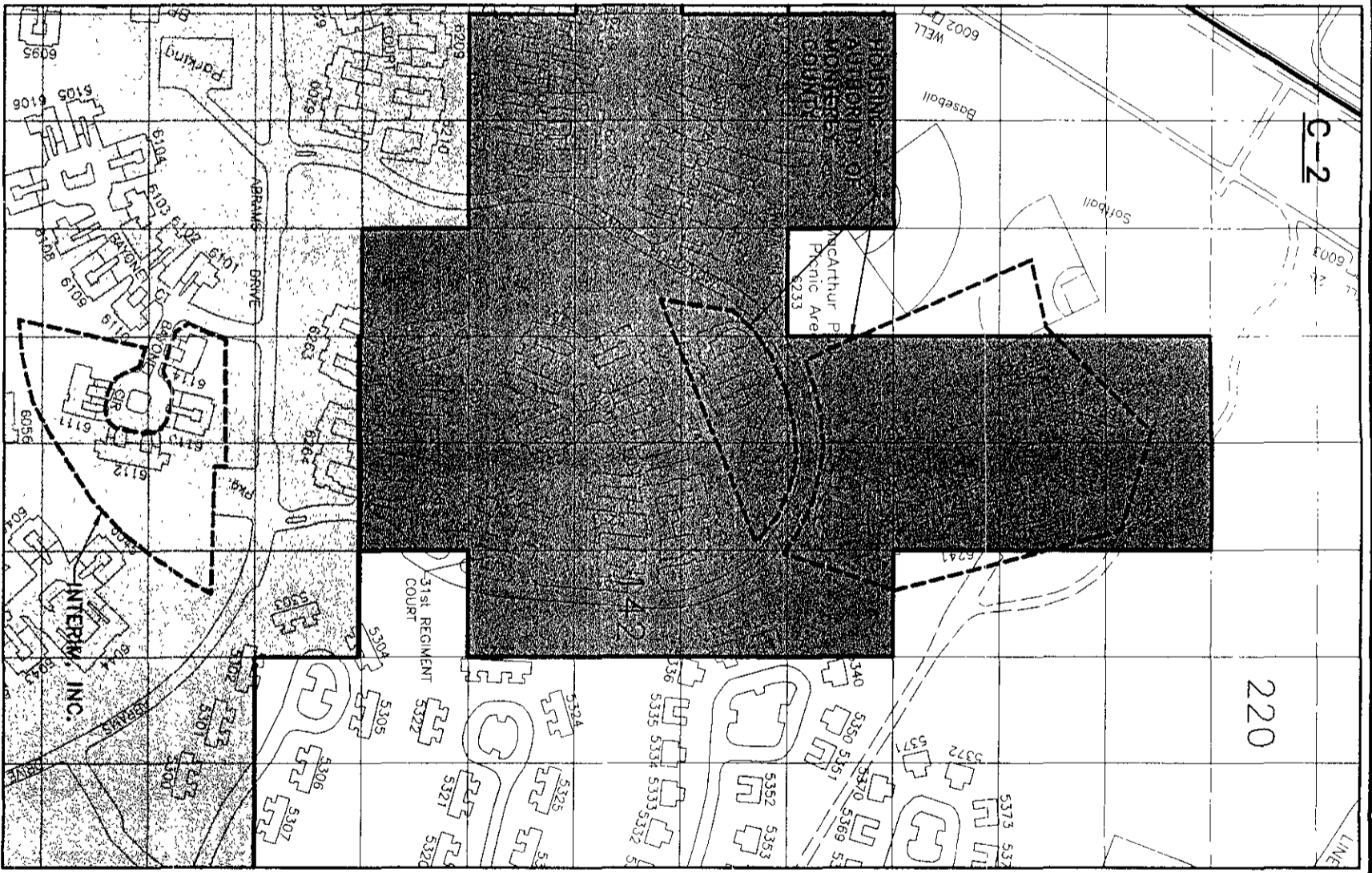
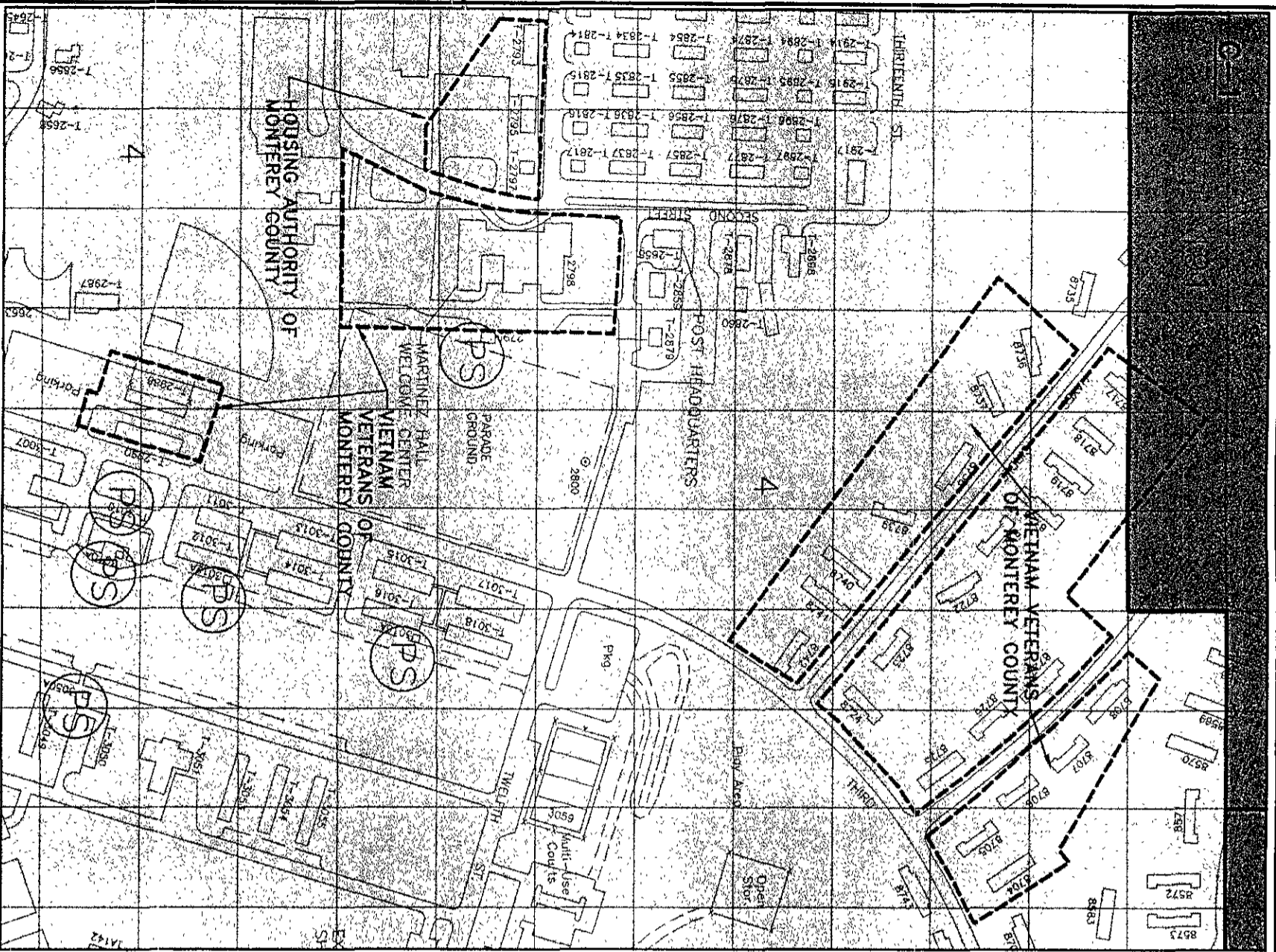


PROPERTY BOUNDARIES INDICATED ARE APPROXIMATE AND ARE NOT INTENDED TO REPRESENT THE LEGAL DESCRIPTION OF THE PARCEL(S)

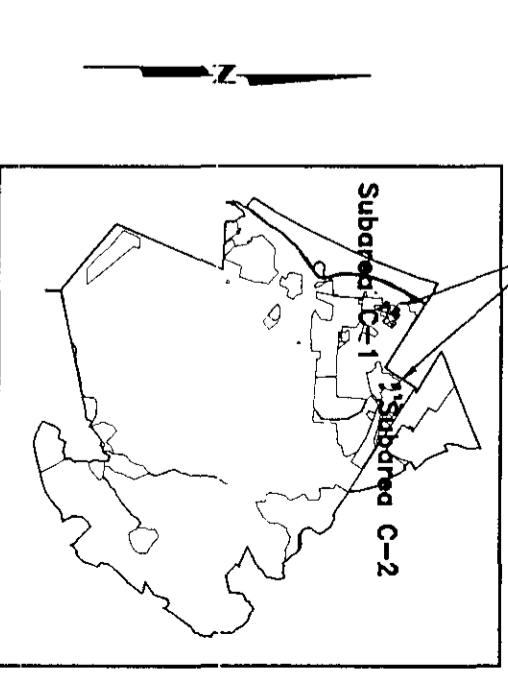


C-2


220

EXPLANATION

- PARCEL BOUNDARY
- 220 CERFA PARCEL
- CERFA PARCEL WITH QUALIFIER
- CERFA DISQUALIFIED AREA
- 4 PETROLEUM STORAGE
- (PS) POTENTIAL ORDNANCE AND EXPLOSIVE
- OE BUILDING THAT NO LONGER EXISTS
- 1-ACRE CERFA STUDY GRID



KEY MAP



Harding Lawson Associates
Engineers and Environmental Services
11
JOB NUMBER 25894 0017610

CERFA Parcel Classifications
McKinney Homeless Act
Group C Parcels
Environmental Baseline Survey
Former Fort Ord, California
APPROVED DATE 2/95
REVISID DATE 2/96