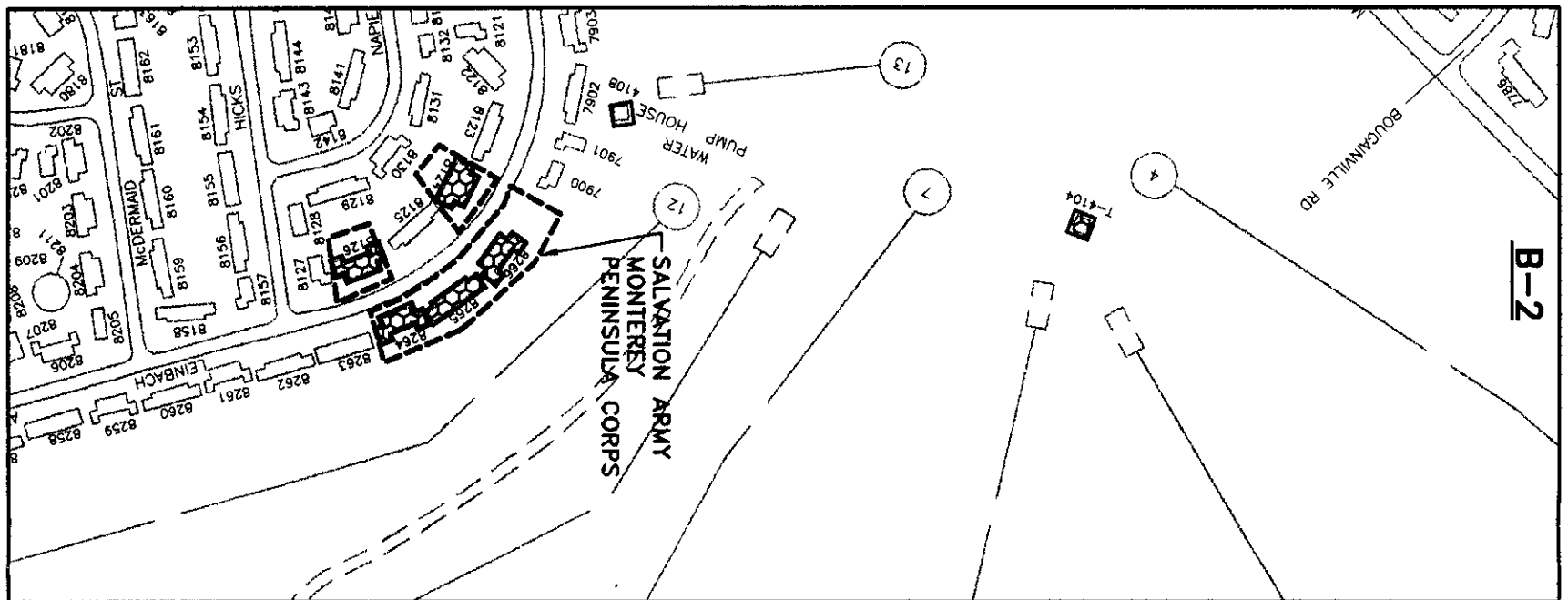
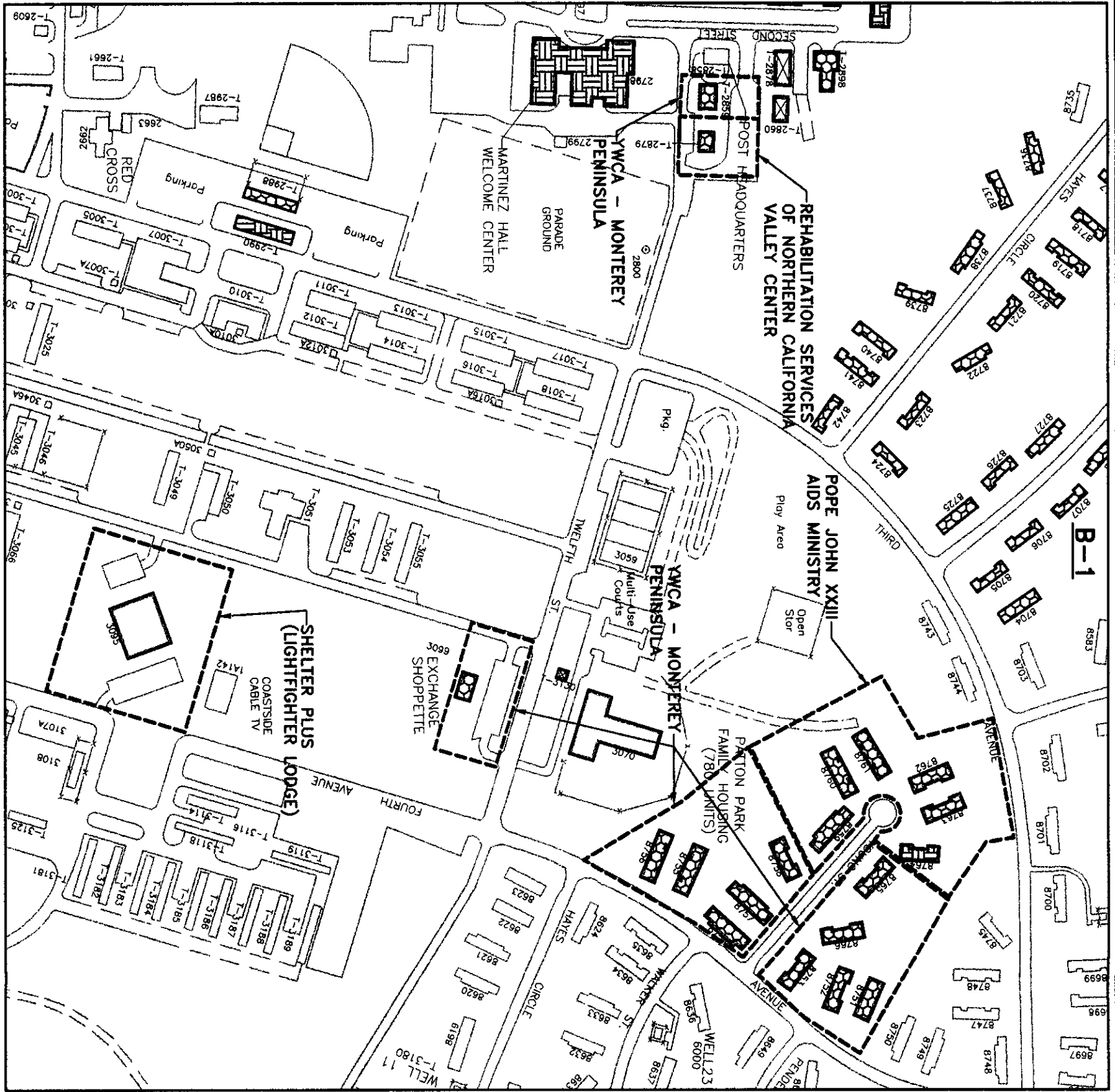
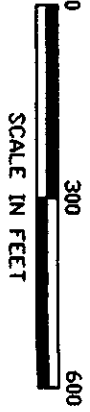


PROPERTY BOUNDARIES INDICATED ARE APPROXIMATE AND ARE NOT INTENDED TO REPRESENT THE LEGAL DESCRIPTION OF THE PARCEL(S).

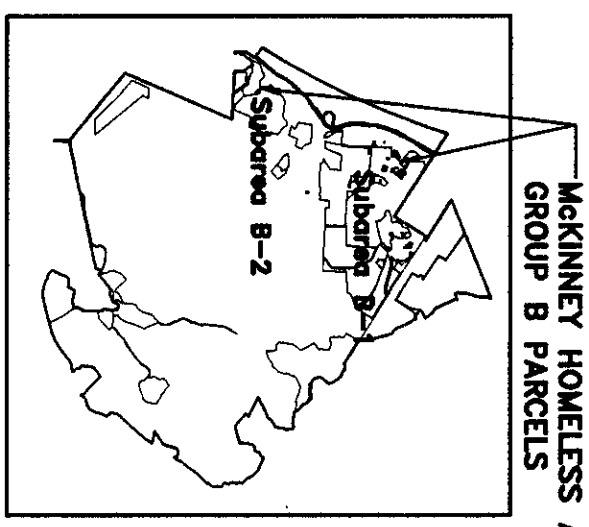


**EXPLANATION**  
 - - - - - PARCEL BOUNDARY

**ASBESTOS-CONTAINING MATERIALS (ACM)**

- IDENTIFIES BUILDINGS IN WHICH NO ACM WERE FOUND (RATING 0)
- ▤ IDENTIFIES BUILDINGS IN WHICH ACM RATED 1 TO 5 (OF IMMEDIATE CONCERN) WERE FOUND
- ▥ IDENTIFIES BUILDINGS IN WHICH ACM RATED 6 TO 13 WERE FOUND
- ⊠ IDENTIFIES STRUCTURES FOR WHICH NO SURVEY DATA ARE PRESENTED, BECAUSE EITHER (a) THEY NO LONGER EXIST OR (b) THEY ARE NOT BUILDINGS AND WERE NOT SURVEYED (i.e., NO FLAGPOLES, LOADING DOCKS, ETC.) OR (c) NO CONSTRUCTION DATES WERE AVAILABLE.

**NOTE:**  
 THERE MAY BE BUILDINGS THAT WERE IDENTIFIED DURING THE ASBESTOS SURVEYS BUT WERE NOT PART OF THIS BASE MAP AND ARE, THEREFORE, NOT ON THIS PLATE. THESE BUILDINGS OR STRUCTURES ARE IDENTIFIED IN APPENDIX C. INFORMATION FROM SOME BUILDINGS MAY NOT BE AVAILABLE.



**KEY MAP**

**McKINNEY HOMELESS ACT GROUP B PARCELS**

**Harding Lawson Associates**  
 Engineering and Environmental Services

DRAWN RJP  
 JOB NUMBER 25894 0017615

**Asbestos Investigations in Buildings**  
 McKinney Homeless Act  
 Group B Parcels  
 Environmental Baseline Survey  
 Former Fort Ord, California

APPROVED [Signature]  
 DATE 6/95  
 REVISED DATE