

**APPENDIX B**  
**ENVIRONMENTAL DATABASE, INC., REPORT**

This report is in no way to be taken as a declaration of the legal status of any property herein mentioned.

The information contained in this report has been gathered from government sources and was the latest available to us at compilation time. While every reasonable attempt has been made to ensure the accuracy of the information contained herein; it is understood that we cannot guarantee the accuracy of the information from the original sources, nor can we guarantee that no transcription or plotting errors have occurred.

For reports that contain maps it is understood that the purpose of these maps is to give the user a "working approximation" of the positions of reported site locations. Due to the level of accuracy for both the base maps themselves and the reported location information, these maps should not be used for purposes more correctly served by professional surveys.

Plotting of environmental information on our maps is dependent in part, on the accuracy of the street grid as represented in our map files. Should the client suspect the existence of, or during the field inspection should the client encounter, streets that are not shown on our maps, this should be brought to our attention to further improve the accuracy of the information contained in this report.

It is to be understood that the publishers of this report are not engaged in rendering legal, accounting or other expert-professional service. The proper use to which this information should be put is best determined by the purchaser.



**ENVIRONMENTAL DATABASE, INC.**

7061 S. University Blvd. • Suite 300  
Littleton, Colorado 80122  
(303) 794-8389 • 1-800-982-4627 • Fax (303) 794-0049

November 11, 1993

Ms. Susan Coons  
Arthur D. Little Company  
5670 Willshire Blvd  
Suite #2300  
Los Angeles, CA 90036

Client Job #: None Given  
Client PO #: None Given

Search Area: Fort Ord Military Base - Fort Ord, CA

Dear Ms. Coons:

The Customized data search we performed on the above referenced property encountered the following occurrences. There are two (2 copies each) maps with this project:

<u>Database Searched</u>	<u>On Site</u>	<u>In Search Area</u>	<u>Location Unknown</u>	<u>Advisory</u>	<u>Search Radius</u>	<u>Totals</u>
NPL/Superfund Sites.	0	0	0	0	1 Mile	0
EPA CERCLIS Sites.	0	2	3	0	1 Mile	5
ERNS Spills.	0	.14	2	0	1 Mile	16
RCRA Corrective Actn	0	0	0	0	1 Mile	0
RCRA D Landfills	0	0	2	0	1 Mile	2
RCRA Facilities.	0	.25	4	0	1 Mile	29
State Superfund.	0	0	7	0	1 Mile	7
State Landfills.	0	0	2	.1	1 Mile	3
Leaking UST's.	0	9	9	0	1 Mile	18

Additional details about this job search are included with the enclosed reports. If there are any questions, please call us at 1-800-982-4627 or 303-794-8389.

Sincerely,

*Jacqui R. Little*  
Jacqui R. Little  
Database Administrator

EDI Project #: 5419

DATABASE UPDATE DATES & MAP STATUS EXPLANATIONS

<u>Databases</u>	<u>Date Of Agency Update</u>
NPL/Superfund Sites .....	04/03/93
EPA CERCLIS Sites .....	04/03/93
ERNS Hazardous Material Spills.....	08/15/92
RCRA Corrective Action .....	03/01/93
RCRA D Landfills .....	03/01/93
RCRA Facilities (All Categories) .....	09/01/92
State Superfund Sites .....	05/23/93
State Landfills .....	05/23/93
Leaking UST's .....	05/23/93

Please note that numerous spills were listed in the database as Pacific Ocean or Monterey Bay, we did not included these because of the lack of location information. Several occurences that have good address information were not mapped due to poor address control on the Monterey County Base Map. In addition, Fort Ord is listed in most of the databases (e.g. NPL) but was not included as per job specifications.

Map Status Explanations

**IN SEARCH AREA - SITE MAPPED:**

This represents a site which was mapped upon your request.

**IN SEARCH AREA - SITE NOT MAPPED:**

This represents a site which was within your search area, but which you requested not to be mapped.

**LOCATION UNKNOWN - SITE NOT MAPPED:**

















This represents a site which we were unable to exclude from your search area because of insufficient address/location information. We are including this report for your reference in case it might be in your area of investigation.

**ADVISORY ONLY - SITE NOT MAPPED:**


This represents a site address which was found to be outside your search area, but which may encroach on your project area. We have included these reports for your reference.

# MAP LEGEND

## ENVIRONMENTAL SITE SYMBOLS

 SITE FOR ENVIRONMENTAL DATA-SEARCH		
 NPL/SUPERFUND SITE	 RCRA NOTIFIER FACILITY	 PCS FACILITY
 CERCLA SITE	 LANDFILL OR RCRA SUBTITLE D WASTE LANDFILL	 STATE SUPERFUND SITE
 SARA III/TRIS SITE (TOXIC RELEASE INVENTORY FACILITY)	 FINDS FACILITY	 REPORTED LEAKING UNDERGROUND STORAGE TANK
 ERMS SITE (REPORTED HAZARDOUS MATERIAL SPILL)	 AIR FACILITY	 REGISTERED UNDERGROUND STORAGE TANK
 RCRA CORRECTIVE ACTION SITE	 AIR MONITORING STATION	 STATE CERCLIS/CORTESE SITE

## CULTURAL FEATURES



## DATABASE REFERENCE SHEET

### EPA INFORMATION SYSTEMS

**NPL/Superfund Sites:** National Priority Listing Sites - those sites that pose an immediate public health hazard and immediate (cleanup) response is necessary. EPA (Environmental Protection Agency) database. Also found in CERCLA.

**NPL/Superfund Potentially Responsible Parties:** Potentially Responsible Parties (PRP's) are individuals, businesses, municipalities, and other entities that been identified by the EPA has being potentially liable to held fund (or repay) environmental cleanup costs. EPA database.

**Civil Enforcement Docket:** EPA information system used to track civil judicial cases against PRP's and other entities.

**CERCLA Sites:** EPA database that tracks the sites found on the CERCLIS data system (Comprehensive Environmental Response, Compensation and Liability Information System). These usually abandoned/inactive hazardous waste sites are under review to determine the extent of the public health hazard.

**SARA III TRIS Facilities:** Also known as SARA Title 3 Facilities. SARA = Superfund Amendments and Reauthorization Act. Also referenced as Emergency Planning and Community Right-To-Know Act Section 313 Form R reporting. These facilities have at least 10 full-time employees, and either use, manufacture, import, and/or process any one of the toxic chemicals referenced in 40 CFR 372 Subpart D. EPA database.

**Hazardous Material Spills:** The EPA maintains the Emergency Response Notification System (ERNS) that is the information repository housing information on Hazardous Spills nationwide. This information repository is based on reports filed by local agencies such as fire & police; County agencies; State entities; and Federal agencies such as the Coast Guard and the National Response Center and the EPA as well.

**RCRA Corrective Action:** These facilities permitted under RCRA (Resource Conservation and Recovery Act) to handle hazardous waste have been found to have waste handling problems. The facilities are undergoing Corrective Action Activities to correct the problems and resume normal operations. EPA database.

**RCRA D Landfills:** These are landfills that have accepted hazardous waste during their operation. These landfills can be currently operating or closed. The majority of sites in this system are inactive. EPA database.

**RCRA Notifier Facilities:** The source of this data comes from the EPA RCRIS (Resource Conservation and Recovery Information System) computer system. These facilities have been permitted to handle hazardous waste as defined in the Resource Conservation and Recovery Act (RCRA).

The facility types found in RCRIS are -  
**Large Quantity Generators:** generate more than 1000 kg hazardous waste/month, or > 1 kg acutely hazardous waste/calendar month. Or

generate 1 kg or less and/or accumulate more than 1 kg of residue, soil, etc. from acutely hazardous waste per calendar month

**Small Quantity Generators:** generate more than 100 and less than 1000 kg of hazardous waste during any calendar month & accumulate less than 6000 kg of hazardous waste at any time or generate 100 kg or less of hazardous waste during any calendar month, and accumulate more than 1000 kg of hazardous waste at any time.

**Conditionally Exempt:** generate 100 kg or less of hazardous waste during any calendar month, and accumulate less than 1000 kg of hazardous waste at any time or generate 1 kg or less of acutely hazardous waste per calendar month and accumulate at any time generate or accumulate 100 kg or less of contaminated residue

**Transporter:** facility engaged in the transportation of hazardous waste.

**Treatment/Storage/Disposal (TSD) Facility:** facility is engaged in the treatment, storage, or disposal of hazardous waste.

**FINDS Facilities:** The EPA Facility Index System (FINDS) references any facility or event that has ever received an EPA ID number. The EPA program office that issued the ID number is also listed.

**Permitted CLEAN AIR Facilities:** EPA information system that contains the permit, compliance, and emissions inventory for facilities requiring a permit under the Clean Air Act.

**NPDES Plants (PCS):** This EPA database lists the facilities permitted in the National Pollution Discharge Elimination System. The Permit Compliance System (PCS) warehouses the data made available. Facilities found in this database are those that discharge to a surface water system from a point (identifiable) source.

## STATE INFORMATION SYSTEMS

**State Superfund/Cleanup Sites:** Each State has the right to assemble and maintain a list of State designated - hazardous waste cleanup sites. Some States use the EPA CERCLIS as their reporting system, other States have a unique database independent of the EPA sites.

**Landfills/Solid Waste Disposal Sites:** This list tracks the active & closed landfill and waste disposal sites reported by each state agency.

**Leaking Underground Storage Tanks (LUST):** This State list tracks all reported Leaks and releases from Underground Storage Tanks. The majority of these incidents involve petroleum dispensing facilities.

**Registered Underground Storage Tanks (RUST):** The State information system tracks the known and permitted registered underground storage tanks. The majority of these sites involve petroleum dispensing facilities. Some states are also including Aboveground Tanks.

CERCLA SITE REPORT

Map Status: IN SEARCH AREA - SITE NOT MAPPED (DISREGARD MAP #)

Map Number: 1997C

EPA Region: 09

EPA ID Number: CAD981403942

Site Name: MARINA WELL #9

Address: 1 MI E OF HWY 1 & DEL MONTE BL

City: MARINA

County: MONTEREY

State: CA

Zip Code: 93933

USGS Hydrological Unit: 18060012

Date of Last EPA Update For Site: 10/30/92

Federal Facility Flag: IS NOT A FEDERAL FACILITY  
SITE IS NOT ON THE DOCKET

Ownership Indicator: UNKNOWN

Site Incident Category: UNKNOWN - NOT GIVEN

Site Classification: NO DETERMINATION

Site Description: NORTH OF FORT ORD AT BOUNDRY.

NPL Status: THE SITE IS NOT AND NEVER HAS BEEN ON THE PROPOSED  
AND/OR FINAL NPL

Further Action Flag: NO FURTHER REMEDIAL ACTION PLANNED

CERCLIS Status:

RCRA Flag: UNKNOWN - NOT GIVEN

EPA Events That Have Taken Place At The Site		
EVENT	LEAD	DATE
DISCOVERY	EPA FUND-FINANCED	05/01/86
PRELIMINARY ASSESSMENT	EPA FUND-FINANCED	10/01/87



CERCLA SITE REPORT

Map Status: IN SEARCH AREA - SITE NOT MAPPED (DISREGARD MAP #)

Map Number: 2513C

EPA Region: 09

EPA ID Number: CAD982399974

Site Name: OLD SAND CITY DUMP

Address: EAST OF HWY 101 A FREMONT BLVD

City: MONTEREY

County: MONTEREY

State: CA

Zip Code: 93940

USGS Hydrological Unit: 18060012

Date Of Last EPA Update For Site: 10/30/92

Federal Facility Flag: IS NOT A FEDERAL FACILITY  
SITE IS NOT ON THE DOCKET

Ownership Indicator: PRIVATE

Site Incident Category: UNKNOWN - NOT GIVEN

Site Classification: NO DETERMINATION

Site Description:

NPL Status: THE SITE IS NOT AND NEVER HAS BEEN ON THE PROPOSED  
AND/OR FINAL NPL

Further Action Flag:

CERCLIS Status:

RCRA Flag: UNKNOWN - NOT GIVEN

EPA Events That Have Taken Place At The Site		
EVENT	LEAD	DATE
DISCOVERY	EPA FUND-FINANCED	04/01/88
PRELIMINARY ASSESSMENT	EPA FUND-FINANCED	11/06/89
SCREENING SITE INSPECTION	EPA FUND-FINANCED	10/01/92

CERCLA SITE REPORT

Map Status: LOCATION UNKNOWN - SITE NOT MAPPED (DISREGARD MAP #)

Map Number: 2245C

EPA Region: 09

EPA ID Number: CAD981997695

Site Name: SAN JOAQUIN DRUM CO

Address: NEAR SALINAS

City: SALINAS

County: MONTEREY

State: CA

Zip Code: 93901

USGS Hydrological Unit: 18060011

Date Of Last EPA Update For Site: 10/30/92

Federal Facility Flag: IS NOT A FEDERAL FACILITY  
SITE IS NOT ON THE DOCKET

Ownership Indicator: UNKNOWN

Site Incident Category: UNKNOWN - NOT GIVEN

Site Classification: UNKNOWN - NOT GIVEN

Site Description:

NPL Status: THE SITE IS NOT AND NEVER HAS BEEN ON THE PROPOSED  
AND/OR FINAL NPL

Further Action Flag: NO FURTHER REMEDIAL ACTION PLANNED

CERCLIS Status:

RCRA Flag: UNKNOWN - NOT GIVEN

===== EPA Events That Have Taken Place At The Site =====		
EVENT	LEAD	DATE
DISCOVERY	EPA FUND-FINANCED	06/01/87
HAZARD RANKING DETERMINED		06/01/87
PRELIMINARY ASSESSMENT	EPA FUND-FINANCED	06/01/87
PRELIMINARY ASSESSMENT	STATE, FUND FINANCED	04/01/88
PRELIMINARY ASSESSMENT	STATE, FUND FINANCED	05/01/88
SCREENING SITE INSPECTION	EPA FUND-FINANCED	06/01/87

CERCLA SITE REPORT

Map Status: LOCATION UNKNOWN - SITE NOT MAPPED (DISREGARD MAP #)

Map Number: 2302C

EPA Region: 09

EPA ID Number: CAD982358251

Site Name: AEROJET GENERAL CORP

Address: 1321 SALINAS HWY

City: MONTEREY

County: MONTEREY

State: CA

Zip Code: 93940

USGS Hydrological Unit: 18060012

Date Of Last EPA Update For Site: 10/30/92

Federal Facility Flag: IS NOT A FEDERAL FACILITY  
SITE IS NOT ON THE DOCKET

Ownership Indicator: PRIVATE

Site Incident Category: UNKNOWN - NOT GIVEN

Site Classification: NO DETERMINATION

Site Description:

NPL Status: THE SITE IS NOT AND NEVER HAS BEEN ON THE PROPOSED  
AND/OR FINAL NPL

Further Action Flag: NO FURTHER REMEDIAL ACTION PLANNED

CERCLIS Status:

RCRA Flag: UNKNOWN - NOT GIVEN

===== EPA Events That Have Taken Place At The Site =====

EVENT	LEAD	DATE
DISCOVERY	STATE, FUND FINANCED	12/01/87
PRELIMINARY ASSESSMENT	STATE, FUND FINANCED	12/13/88

-----

CERCLA SITE REPORT

Map Status: LOCATION UNKNOWN - SITE NOT MAPPED (DISREGARD MAP #)

Map Number: 561C

EPA Region: 09

EPA ID Number: CAD009118928

Site Name: AMSTAR CORP SPRECKELS SUGAR DIV F-1

Address: SPRECKELS BLVD

City: SPRECKELS

County: MONTEREY

State: CA

Zip Code: 93962

USGS Hydrological Unit: 18060005

Date Of Last EPA Update For Site: 10/30/92

Federal Facility Flag: IS NOT A FEDERAL FACILITY  
SITE IS NOT ON THE DOCKET

Ownership Indicator: UNKNOWN

Site Incident Category: UNKNOWN - NOT GIVEN

Site Classification: NO DETERMINATION

Site Description:

NPL Status: THE SITE IS NOT AND NEVER HAS BEEN ON THE PROPOSED  
AND/OR FINAL NPL

Further Action Flag: NO FURTHER REMEDIAL ACTION PLANNED

CERCLIS Status:

RCRA Flag: UNKNOWN - NOT GIVEN

EPA Events That Have Taken Place At The Site		
EVENT	LEAD	DATE
DISCOVERY	EPA FUND-FINANCED	08/01/80
PRELIMINARY ASSESSMENT	EPA FUND-FINANCED	12/01/87
SCREENING SITE INSPECTION	EPA FUND-FINANCED	05/31/89

HAZARDOUS MATERIAL SPILL REPORT

Map Status: IN SEARCH AREA - SITE MAPPED (REFER TO MAP #)

Map Number: 2699S1

Report Number: 91-4228

Date Spill Was Reported: 05/23/1991

Date Of Spill: 05/22/1991

Spill Location:

BLANCO ROAD AT COOPER RD

City:

Zip Code:

County: MONTEREY

Material And Amount Spilled

-----  
FUNGICIDE "ALLETTE" 00000015.00 POUNDS  
UNKNOWN

Environments Possibly Effected By The Spill:

NONE

Agencies Notified Of Spill:

CAOES #17205

Action Taken: CLEANUP BY MONTEREY CO RDS, SUPERVISED BY CODOH

Description:

Comments:

Potentially Responsible Party Information=====

PRP: UNKNOWN

Telephone:

HAZARDOUS MATERIAL SPILL REPORT

Map Status: IN SEARCH AREA - SITE MAPPED (REFER TO MAP #)

Map Number: 2762S1

Report Number: 91-4292

Date Spill Was Reported: 05/29/1991

Date Of Spill: 05/28/1991

Spill Location:  
850 PLAYA AVENUE

City: SAND CITY

Zip Code: 93953-

County: MONTEREY

Material And Amount Spilled

-----  
PAINT THINNER/OIL/BASE PAINT 00000015.00 GALLONS  
UNKNOWN

Environments Possibly Effected By The Spill:  
NONE

Agencies Notified Of Spill:

CAOES #17161/FD/CODOH/DFG/RWQCB

Action Taken: CLEANUP BY CODOH

Description:

Comments:

Potentially Responsible Party Information=====

PRP: UNKNOWN

Telephone:

HAZARDOUS MATERIAL SPILL REPORT

Map Status: IN SEARCH AREA - SITE MAPPED (REFER TO MAP #)

Map Number: 2779S0

Report Number: 90-8589  
Date Spill Was Reported: 07/11 1990  
Date Of Spill: 07/10 1990

Spill Location:  
RYAN RANCH INDUSTRIAL PARK OFF -HWY 1618

City: DEL REY OAKS (NR)

Zip Code: 93940-

County: MONTEREY

Material And Amount Spilled

-----  
METHYLENE CHLORIDE 00000025.00 Gallons

Environments Possibly Effected By The Spill:  
UNKNOWN NAMED CREEK

Agencies Notified Of Spill:  
CAOES #11772

Action Taken: CREEK DIKED OF. PUB WORKS TO PUMP OUT AND REMOVE.

Description:

Comments: \*\* (THEY DIDN'T FOLLOW THEIR SPILL PLAN)

Potentially Responsible Party Information=====

PRP: UNKNOWN

Telephone:

HAZARDOUS MATERIAL SPILL REPORT

Map Status: IN SEARCH AREA - SITE MAPPED (REFER TO MAP #)

Map Number: 2790S9

Report Number: 89-1566

Date Spill Was Reported: 04/28 1989

Date Of Spill: 04/27 1989

Spill Location:  
ST RT 68 AT LAURELES GRADE

City:

Zip Code:

County: MONTEREY

Material And Amount Spilled  
-----  
DIESEL 00000075.00 Gallons

Environments Possibly Effected By The Spill:

Agencies Notified Of Spill:

Action Taken:

Description: OVERTURNED TRUCK

Comments: CAOES-89-05927

Potentially Responsible Party Information=====

PRP: UNK

Telephone:



HAZARDOUS MATERIAL SPILL REPORT

Map Status: IN SEARCH AREA - SITE MAPPED (REFER TO MAP #)

Map Number: 2800S9

Report Number: 89-1493

Date Spill Was Reported: 04/25 1989

Date Of Spill: 04/25 1989

Spill Location:

3350 DEL MONTE BLVD APARTMENT COMPLEX

City: MARINA

Zip Code:

County: MONTEREY

Material And Amount Spilled

-----  
GASOLINE 00000002.00 Gallons

Environments Possibly Effected By The Spill:

Agencies Notified Of Spill:

Action Taken:

Description: VEHICLE GAS LEAK

Comments: CAOES-89-05796

Potentially Responsible Party Information=====

PRP: UNK

Telephone:

HAZARDOUS MATERIAL SPILL REPORT

Map Status: IN SEARCH AREA - SITE MAPPED (REFER TO MAP #)

Map Number: 2814S0

Report Number: 90-9669  
Date Spill Was Reported: 08/29 1990  
Date Of Spill: 08/28 1990

Spill Location:  
DELMONTE AVENUE AND BROADWAY

City: SEASIDE

Zip Code: 93955-

County: MONTEREY

Material And Amount Spilled

-----  
HYDROCHLORIC ACID 00000003.00 Other

Environments Possibly Effected By The Spill:  
NONE

Agencies Notified Of Spill:  
CAOES #12649

Action Taken: \*\* INTO DRAINS. / NEUTRALIZED AND FLUSHED BY FIRE DEPT.

Description: QUANTITY=QUARTS

Comments:

Potentially Responsible Party Information=====

PRP: UNKNOWN

Telephone:

HAZARDOUS MATERIAL SPILL REPORT

Map Status: IN SEARCH AREA - SITE MAPPED (REFER TO MAP #)

Map Number: 2842S9

Report Number: 89-4274

Date Spill Was Reported: 10/30 1989

Date Of Spill: 10/30 1989

Spill Location:

City: SAND CITY

Zip Code: 93955-

County: MONTEREY

Material And Amount Spilled

-----  
ANHYDROUS AMMONIA 00000005.00 Pounds

Environments Possibly Effected By The Spill:

NONE

Agencies Notified Of Spill:

Action Taken:

Description:

Comments:

Potentially Responsible Party Information=====

PRP: MONTEREY FISH CO  
841 FIR AVE  
SAND CITY  
CA 93955-

Telephone: 408-394-1442

HAZARDOUS MATERIAL SPILL REPORT

Map Status: IN SEARCH AREA - SITE MAPPED (REFER TO MAP #)

Map Number: 2843S9

Report Number: 89-1117  
Date Spill Was Reported: 03/30 1989  
Date Of Spill: 03/30 1989

Spill Location:  
SPARKLE CLEANERS T DIMAGGIO

City: SEASIDE

Zip Code:

County: MONTEREY

Material And Amount Spilled

-----  
PERCHLOROETHYLENE' 00000010.00 Gallons

Environments Possibly Effected By The Spill:

Agencies Notified Of Spill:

Action Taken:

Description:

Comments: CAOES-89-05475

Potentially Responsible Party Information=====

PRP: SPARKLE CLEANERS T DIMAGGIO  
1760C FREMONT BLVD  
SEASIDE  
CA 93955

Telephone: 408-375-6710

HAZARDOUS MATERIAL SPILL REPORT

Map Status: IN SEARCH AREA - SITE MAPPED (REFER TO MAP #)

Map Number: 2844S9

Report Number: 89-1964

Date Spill Was Reported: 05/25 1989

Date Of Spill: 05/25 1989

Spill Location:  
1943 FREEMONT STREET

City: SEASIDE

Zip Code:

County: MONTEREY

Material And Amount Spilled

-----  
OIL SUBSTANCE 00000440.00 Gallons

Environments Possibly Effected By The Spill:  
NONE

Agencies Notified Of Spill:

Action Taken:

Description: 8 55GAL DRUMS FOUND BEHIND ADDRESS

Comments: CAOES-89-06267/CA DEPT OF FOREST WARREN FIELD STATES  
WILDLIFE IN AREA

Potentially Responsible Party Information=====

PRP: UNK

Telephone:

HAZARDOUS MATERIAL SPILL REPORT

Map Status: IN SEARCH AREA - SITE MAPPED (REFER TO MAP #)

Map Number: 2897S7

Report Number: 87-1561

Date Spill Was Reported: 01/05 1987

Date Of Spill: 01/05 1987

Spill Location:

HWY-218 FR:HWY-68/DEL OAKS, MONTEREY

City:

Zip Code:

County: MONTEREY

Material And Amount Spilled

-----  
DIESEL 00000100.00 Gallons

Environments Possibly Effected By The Spill:

STORM DRAIN

Agencies Notified Of Spill:

CA-F+G/CO ENV HEALTH/USCG-12TH

Action Taken: CITY F.D./CALTRANS + CO ENV HEALTH = C/UP.

Description: RUPTURED SADDLE-TANKS ON TRUCK

Comments:

Potentially Responsible Party Information=====

PRP: NORTHERN REFRIGERATED TRANSPRT

Telephone:

HAZARDOUS MATERIAL SPILL REPORT

Map Status: IN SEARCH AREA - SITE MAPPED (REFER TO MAP #)

Map Number: 2928S7

Report Number: 87-3774

Date Spill Was Reported: 09/02 1987

Date Of Spill: 09/02 1987

Spill Location:  
DARLENE BERKELO

City: SEASIDE

Zip Code:

County: MONTEREY

Material And Amount Spilled

-----  
INSECTICIDE 00000002.00 Gallons

Environments Possibly Effected By The Spill:

Agencies Notified Of Spill:

FD/CODOH/CA-OES/CF&G/RWQCB

Action Taken: HOSED TO SURROUNDING LAWN BY FD/FD=CU

Description: LEAKING CONT./LEAK TO CONCRETE FLOOR IN STORAGE BLDG.

Comments: \*CHLORDANE MALATHION, AROMATIC SOLVENTS.

Potentially Responsible Party Information=====

PRP: DARLENE BERKELO  
HANNAN ASSEMBLED #1773 WARING  
SEASIDE  
CA 93955

Telephone: 408-899-2306

HAZARDOUS MATERIAL SPILL REPORT

Map Status: IN SEARCH AREA - SITE MAPPED (REFER TO MAP #)

Map Number: 4177S2

Report Number: 92-5151

Date Spill Was Reported: 07/17/1992

Date Of Spill: 07/17/1992

Spill Location:  
895 FIR ST

City: SAND CITY

Zip Code: 93955-

County: SEASIDE

Material And Amount Spilled

-----  
AMMONIA UNKNOWN UNKNOWN  
UNKNOWN

Environments Possibly Effected By The Spill:

Agencies Notified Of Spill:

Action Taken: NO WATERWAYS, NO CLEANUP

Description:

Comments: ROADWAY WAS NOT CLOSED

Potentially Responsible Party Information=====

PRP: MONTEREY FISH CO.  
895 FIR ST  
SAND CITY  
CA 93955-

Telephone: 408-394-1442



HAZARDOUS MATERIAL SPILL REPORT

Map Status: IN SEARCH AREA - SITE MAPPED (REFER TO MAP #)

Map Number: 468S1

Report Number: 91-2127

Date Spill Was Reported: 01/24/1991

Date Of Spill: 01/24/1991

Spill Location:  
SR 68 AND YORK RD

City: MONTEREY

Zip Code: 93940-

County: MONTEREY

Material And Amount Spilled

-----  
UNKNOWN LIQUID 00000001.00 GALLONS  
UNKNOWN

Environments Possibly Effected By The Spill:  
NONE

Agencies Notified Of Spill:  
CAOES #15098/DFG/RWQCB/CALTRANS/FD

Action Taken: CLEANUP UNDETERMINED

Description: FELL FROM TRUCK

Comments:

Potentially Responsible Party Information=====

PRP: UNKNOWN

Telephone:

HAZARDOUS MATERIAL SPILL REPORT

Map Status: IN SEARCH AREA - SITE MAPPED (REFER TO MAP #)

Map Number: 477S1

Report Number: 91-2137

Date Spill Was Reported: 01/25/1991

Date Of Spill: 01/24/1991

Spill Location:  
HWY 68 AT YORK RD

City: MONTEREY

Zip Code: 93940-

County: MONTEREY

Material And Amount Spilled

-----  
MURIATIC ACID 00000001.00 GALLONS  
UNKNOWN

Environments Possibly Effected By The Spill:

NONE

Agencies Notified Of Spill:

CAOES #15140/DFG/RWQCB

Action Taken: MATERIAL ABSORBED AND PICKED UP. RESIDUE DILUTED AND  
WASHED DOWN

Description:

Comments: .

Potentially Responsible Party Information=====

PRP: UNKNOWN

Telephone:

HAZARDOUS MATERIAL SPILL REPORT

Map Status: LOCATION UNKNOWN - SITE NOT MAPPED (DISREGARD MAP #)

Map Number: 2801S9

Report Number: 89-4468

Date Spill Was Reported: 11/15 1989

Date Of Spill: 11/14 1989

Spill Location:

City: MARINA

Zip Code:

County: MONTEREY

Material And Amount Spilled

-----  
GASOLINE UNKNOWN Amount

Environments Possibly Effected By The Spill:  
NONE

Agencies Notified Of Spill:

Action Taken:

Description:

Comments:

Potentially Responsible Party Information=====

PRP: ARCO/HOLMAN C  
P O BOX 5811  
SAN MATEO  
CA 94402-

Telephone: 415-571-2424

HAZARDOUS MATERIAL SPILL REPORT

Map Status: LOCATION UNKNOWN - SITE NOT MAPPED (DISREGARD MAP #)

Map Number: 2813S0

Report Number: 90-9064

Date Spill Was Reported: 08/06 1990

Date Of Spill: 08/05 1990

Spill Location:  
SB HWY/ JUST S OF FORT ORD

City: SEASIDE

Zip Code:

County: MONTEREY

Material And Amount Spilled

-----  
DIESEL 00000060.00 Gallons

Environments Possibly Effected By The Spill:  
NONE

Agencies Notified Of Spill:  
CAOES #12238

Action Taken: CONTAINED CALTRANS HANDLED CLEANUP.

Description:

Comments:

Potentially Responsible Party Information=====

PRP: UNKNOWN

Telephone:

RCRA SUBTITLE D LANDFILL REPORT

Map Status: LOCATION UNKNOWN - SITE NOT MAPPED (DISREGARD MAP #)

Map Number: 664D

EPA ID Number:

Name: MONTEREY PENNINSULA SANITARY LANDFILL

Address:

City: MARINA

Zip Code: 93933

County:

State: CA

Contact:

Telephone:

---

Map Status: LOCATION UNKNOWN - SITE NOT MAPPED (DISREGARD MAP #)

Map Number: 860D

EPA ID Number:

Name: PARKFIELD DISPOSAL SITE

Address:

City:

Zip Code:

County: MONTEREY COUNTY

State: CA

Contact:

Telephone:

---

RCRA NOTIFIER FACILITY REPORT

Map Status: ADVISORY ONLY - SITE NOT MAPPED (DISREGARD MAP #)

Map Number: 12998R

EPA ID Number: CAD981633167

Facility: ONE HOUR MARTINIZING  
Address: 215 C RESERVATION RD  
City: MARINA

Zip Code: 98933

County: MONTEREY

Owner Name: DONS ONE HR DRY CLEANING INC  
Ownership Status: PRIVATE

Facility Contact: ENVIRONMENTAL MANAGER  
Telephone: 4084249787

RCRA Facility Designations

Generator Type - CONDITIONALLY EXEMPT  
TSD Notation -  
Transporter Type -

RCRA Violation Flags

For the following RCRA Violation categories a YES notation is referencing the fact that the facility has had (1) or more reported violations in that category.

Generator Requirements:  
Generator Land-Ban Requirements:

Transporter Requirements:

TSD Groundwater Requirements:  
TSD Closure/Post Closure Actions:  
TSD Financial Requirements:  
TSD Land-Ban Requirements:  
TSD Other Violations:

Corrective Action Requirements:

Formal Enforcement Actions:

RCRA NOTIFIER FACILITY REPORT

Map Status: ADVISORY ONLY - SITE NOT MAPPED (DISREGARD MAP #)

Map Number: 13006R

EPA ID Number: CAD981637481

Facility: DONS ONE HR CLEANERS  
Address: 215 C RESERVATION RD  
City: MARINA

Zip Code: 93933

County: MONTEREY

Owner Name: DON MAMMEN  
Ownership Status: PRIVATE

Facility Contact: ENVIRONMENTAL MANAGER  
Telephone: 4083847551

RCRA Facility Designations

Generator Type - LARGE QUANTITY  
TSD Notation -  
Transporter Type -

RCRA Violation Flags

For the following RCRA Violation categories a YES notation is referencing the fact that the facility has had (1) or more reported violations in that category.

Generator Requirements:  
Generator Land-Ban Requirements:

Transporter Requirements:

TSD Groundwater Requirements:  
TSD Closure/Post Closure Actions:  
TSD Financial Requirements:  
TSD Land-Ban Requirements:  
TSD Other Violations:

Corrective Action Requirements:

Formal Enforcement Actions:

RCRA NOTIFIER FACILITY REPORT

Map Status: IN SEARCH AREA - SITE MAPPED (REFER TO MAP #)

Map Number: 12830R

EPA ID Number: CAD028706307

Facility: VICTORY TOYOTA-ALFA MASERATI  
Address: #5 HEITZINGER PLAZA  
City: SEASIDE

Zip Code: 93955

County: MONTEREY

Owner Name: LESLIE MOTORS, INC  
Ownership Status: PRIVATE

Facility Contact: ENVIRONMENTAL MANAGER  
Telephone: 4083948116

RCRA Facility Designations

Generator Type - LARGE QUANTITY  
TSD Notation -  
Transporter Type -

RCRA Violation Flags

For the following RCRA Violation categories a YES notation is referencing the fact that the facility has had (1) or more reported violations in that category.

Generator Requirements:  
Generator Land-Ban Requirements:

Transporter Requirements:

TSD Groundwater Requirements:  
TSD Closure/Post Closure Actions:  
TSD Financial Requirements:  
TSD Land-Ban Requirements:  
TSD Other Violations:

Corrective Action Requirements:

Formal Enforcement Actions:



RCRA NOTIFIER FACILITY REPORT

Map Status: IN SEARCH AREA - SITE MAPPED (REFER TO MAP #)

Map Number: 12845R

EPA ID Number: CAD044872414

Facility: MONTEREY NISSAN SUBARU  
Address: #2 GEARY PLAZA  
City: SEASIDE

Zip Code: 93955

County: MONTEREY

Owner Name: ROBERT HAMILTON  
Ownership Status: PRIVATE

Facility Contact: ENVIRONMENTAL MANAGER  
Telephone: 4083948501

RCRA Facility Designations

Generator Type - LARGE QUANTITY  
TSD Notation -  
Transporter Type -

RCRA Violation Flags

For the following RCRA Violation categories a YES notation is referencing the fact that the facility has had (1) or more reported violations in that category.

Generator Requirements:  
Generator Land-Ban Requirements:

Transporter Requirements:

TSD Groundwater Requirements:  
TSD Closure/Post Closure Actions:  
TSD Financial Requirements:  
TSD Land-Ban Requirements:  
TSD Other Violations:

Corrective Action Requirements:

Formal Enforcement Actions:

RCRA NOTIFIER FACILITY REPORT

Map Status: IN SEARCH AREA - SITE MAPPED (REFER TO MAP #)

Map Number: 12852R

EPA ID Number: CAD059490938

Facility: COUROC OF MONTEREY INC  
Address: 1725 CONTRA COSTA  
City: SEASIDE

Zip Code: 93955

County: MONTEREY

Owner Name: COUROC OF MONTEREY INC  
Ownership Status: PRIVATE

Facility Contact: ENVIRONMENTAL MANAGER  
Telephone: 4083946601

RCRA Facility Designations

Generator Type - LARGE QUANTITY  
TSD Notation -  
Transporter Type -

RCRA Violation Flags

For the following RCRA Violation categories a YES notation is referencing the fact that the facility has had (1) or more reported violations in that category.

Generator Requirements:  
Generator Land-Ban Requirements:

Transporter Requirements:

TSD Groundwater Requirements:  
TSD Closure/Post Closure Actions:  
TSD Financial Requirements:  
TSD Land-Ban Requirements:  
TSD Other Violations:

Corrective Action Requirements:

Formal Enforcement Actions:

RCRA NOTIFIER FACILITY REPORT

Map Status: IN SEARCH AREA - SITE MAPPED (REFER TO MAP #)

Map Number: 12857R

EPA ID Number: CAD070769757

Facility: MIRACLE AUTO PAINTING

Address: 1670 DEL MONTE BLVD

City: SEASIDE

Zip Code: 93955

County: MONTEREY

Owner Name: NOT REQUIRED

Ownership Status: PRIVATE

Facility Contact: ENVIRONMENTAL MANAGER

Telephone: 4155790460

**RCRA Facility Designations**

Generator Type - LARGE QUANTITY

TSD Notation -

Transporter Type -

**RCRA Violation Flags**

For the following RCRA Violation categories a YES notation is referencing the fact that the facility has had (1) or more reported violations in that category.

Generator Requirements:

Generator Land-Ban Requirements:

Transporter Requirements:

TSD Groundwater Requirements:

TSD Closure/Post Closure Actions:

TSD Financial Requirements:

TSD Land-Ban Requirements:

TSD Other Violations:

Corrective Action Requirements:

Formal Enforcement Actions:

RCRA NOTIFIER FACILITY REPORT

Map Status: IN SEARCH AREA - SITE MAPPED (REFER TO MAP #)

Map Number: 12867R

EPA ID Number: CAD089957641

Facility: RADIONICS INCORPORATED

Address: 228 REINDOLLAR AVENUE

City: MARINA

Zip Code: 93933

County: MONTEREY

Owner Name: GUSSIE LOCKEPADDEN

Ownership Status: PRIVATE

Facility Contact: ENVIRONMENTAL MANAGER

Telephone: 4083848877

RCRA Facility Designations

Generator Type - LARGE QUANTITY

TSD Notation -

Transporter Type -

RCRA Violation Flags

For the following RCRA Violation categories a YES notation is referencing the fact that the facility has had (1) or more reported violations in that category.

Generator Requirements:

Generator Land-Ban Requirements:

Transporter Requirements:

TSD Groundwater Requirements:

TSD Closure/Post Closure Actions:

TSD Financial Requirements:

TSD Land-Ban Requirements:

TSD Other Violations:

Corrective Action Requirements:

Formal Enforcement Actions:

RCRA NOTIFIER FACILITY REPORT

Map Status: IN SEARCH AREA - SITE MAPPED (REFER TO MAP #)

Map Number: 12877R

EPA ID Number: CAD125081364

Facility: MONTEREY DISPOSAL INC

Address: 808 TIOGA

City: SAND CITY

Zip Code: 93955

County: MONTEREY

Owner Name: ENVIRONMENTAL MGR

Ownership Status: PRIVATE

Facility Contact: ENVIRONMENTAL MANAGER

Telephone: 4083727977

RCRA Facility Designations

Generator Type - LARGE QUANTITY

TSD Notation -

Transporter Type -

RCRA Violation Flags

For the following RCRA Violation categories a YES notation is referencing the fact that the facility has had (1) or more reported violations in that category.

Generator Requirements:

Generator Land-Ban Requirements:

Transporter Requirements:

TSD Groundwater Requirements:

TSD Closure/Post Closure Actions:

TSD Financial Requirements:

TSD Land-Ban Requirements:

TSD Other Violations:

Corrective Action Requirements:

Formal Enforcement Actions:

RCRA NOTIFIER FACILITY REPORT

Map Status: IN SEARCH AREA - SITE MAPPED (REFER TO MAP #)

Map Number: 12888R

EPA ID Number: CAD981160120

Facility: STORELLI BROS AUTO BODY & GLASS  
Address: 1845 DEL MONTE BLVD  
City: SEASIDE

Zip Code: 93955

County: MONTEREY

Owner Name: J, R & T STORELLI  
Ownership Status: PRIVATE

Facility Contact: ENVIRONMENTAL MANAGER  
Telephone: 4155551212

**RCRA Facility Designations**

Generator Type - LARGE QUANTITY  
TSD Notation -  
Transporter Type -

**RCRA Violation Flags**

For the following RCRA Violation categories a YES notation is referencing the fact that the facility has had (1) or more reported violations in that category.

Generator Requirements:  
Generator Land-Ban Requirements:

Transporter Requirements:

TSD Groundwater Requirements:  
TSD Closure/Post Closure Actions:  
TSD Financial Requirements:  
TSD Land-Ban Requirements:  
TSD Other Violations:

Corrective Action Requirements:

Formal Enforcement Actions:

RCRA NOTIFIER FACILITY REPORT

Map Status: IN SEARCH AREA - SITE MAPPED (REFER TO MAP #)

Map Number: 12926R

EPA ID Number: CAD981409527

Facility: MONTEREY REGIONAL WASTE MGM DIST  
Address: 840 TIOGA AVE  
City: SAND CITY

Zip Code: 93955

County: MONTEREY

Owner Name: JAMES C CARROLL  
Ownership Status: PRIVATE

Facility Contact: ENVIRONMENTAL MANAGER  
Telephone: 4083845313

**RCRA Facility Designations**

Generator Type - LARGE QUANTITY  
TSD Notation -  
Transporter Type -

**RCRA Violation Flags**

For the following RCRA Violation categories a YES notation is referencing the fact that the facility has had (1) or more reported violations in that category.

Generator Requirements:  
Generator Land-Ban Requirements:

Transporter Requirements:

TSD Groundwater Requirements:  
TSD Closure/Post Closure Actions:  
TSD Financial Requirements:  
TSD Land-Ban Requirements:  
TSD Other Violations:

Corrective Action Requirements:

Formal Enforcement Actions:

RCRA NOTIFIER FACILITY REPORT

Map Status: IN SEARCH AREA - SITE MAPPED (REFER TO MAP #)

Map Number: 12934R

EPA ID Number: CAD981428980

Facility: AILING HOUSE PEST CONTROL INC

Address: 1032 TRINITY ST

City: SEASIDE

Zip Code: 93955

County: MONTEREY

Owner Name: AILING HOUSE PEST CONT CORP

Ownership Status: PRIVATE

Facility Contact: ENVIRONMENTAL MANAGER

Telephone: 4086248211

RCRA Facility Designations

Generator Type - LARGE QUANTITY

TSD Notation -

Transporter Type -

RCRA Violation Flags

For the following RCRA Violation categories a YES notation is referencing the fact that the facility has had (1) or more reported violations in that category.

Generator Requirements:

Generator Land-Ban Requirements:

Transporter Requirements:

TSD Groundwater Requirements:

TSD Closure/Post Closure Actions:

TSD Financial Requirements:

TSD Land-Ban Requirements:

TSD Other Violations:

Corrective Action Requirements:

Formal Enforcement Actions:



RCRA NOTIFIER FACILITY REPORT

Map Status: IN SEARCH AREA - SITE MAPPED (REFER TO MAP #)

Map Number: 12936R

EPA ID Number: CAD981431489

Facility: DEWEY PEST CONTROL  
Address: 3114 A DEL MONTE BLVD  
City: MARINA

Zip Code: 93933

County: MONTEREY

Owner Name: DEWEY SERVICES INC  
Ownership Status: PRIVATE

Facility Contact: ENVIRONMENTAL MANAGER  
Telephone: 2136606804

**RCRA Facility Designations**

Generator Type - LARGE QUANTITY  
TSD Notation -  
Transporter Type -

**RCRA Violation Flags**

For the following RCRA Violation categories a YES notation is referencing the fact that the facility has had (1) or more reported violations in that category.

Generator Requirements:  
Generator Land-Ban Requirements:

Transporter Requirements:

TSD Groundwater Requirements:  
TSD Closure/Post Closure Actions:  
TSD Financial Requirements:  
TSD Land-Ban Requirements:  
TSD Other Violations:

Corrective Action Requirements:

Formal Enforcement Actions:

RCRA NOTIFIER FACILITY REPORT

Map Status: IN SEARCH AREA - SITE MAPPED (REFER TO MAP #)

Map Number: 12940R

EPA ID Number: CAD981434616

Facility: VAL STROUGH HONDA-MAZDA  
Address: 1 HEITZINGER PLAZA  
City: SEASIDE

Zip Code: 93955

County: MONTEREY

Owner Name: ABC DORAIS LTD  
Ownership Status: PRIVATE

Facility Contact: ENVIRONMENTAL MANAGER  
Telephone: 4088992222

RCRA Facility Designations

Generator Type - LARGE QUANTITY  
TSD Notation -  
Transporter Type -

RCRA Violation Flags

For the following RCRA Violation categories a YES notation is referencing the fact that the facility has had (1) or more reported violations in that category.

Generator Requirements:  
Generator Land-Ban Requirements:

Transporter Requirements:

TSD Groundwater Requirements:  
TSD Closure/Post Closure Actions:  
TSD Financial Requirements:  
TSD Land-Ban Requirements:  
TSD Other Violations:

Corrective Action Requirements:

Formal Enforcement Actions:

RCRA NOTIFIER FACILITY REPORT

Map Status: IN SEARCH AREA - SITE MAPPED (REFER TO MAP #)

Map Number: 12954R

EPA ID Number: CAD981445349

Facility: MONTEREY DODGE  
Address: #2 HEITZINGER PLAZA  
City: SEASIDE

Zip Code: 93955

County: MONTEREY

Owner Name: MONTEREY DODGE  
Ownership Status: PRIVATE

Facility Contact: ENVIRONMENTAL MANAGER  
Telephone: 4088992311

RCRA Facility Designations

Generator Type - LARGE QUANTITY  
TSD Notation -  
Transporter Type -

RCRA Violation Flags

For the following RCRA Violation categories a YES notation is referencing the fact that the facility has had (1) or more reported violations in that category.

Generator Requirements:  
Generator Land-Ban Requirements:

Transporter Requirements:

TSD Groundwater Requirements:  
TSD Closure/Post Closure Actions:  
TSD Financial Requirements:  
TSD Land-Ban Requirements:  
TSD Other Violations:

Corrective Action Requirements:

Formal Enforcement Actions:

RCRA NOTIFIER FACILITY REPORT

Map Status: IN SEARCH AREA - SITE MAPPED (REFER TO MAP #)

Map Number: 12976R

EPA ID Number: CAD981582596

Facility: OLYMPIA CLEARNERS  
Address: 1760 FREMONT BLVD  
City: SEASIDE

Zip Code: 93955

County: MONTEREY

Owner Name: MICHAEL LEE  
Ownership Status: PRIVATE

Facility Contact: LEE MICHAEL  
Telephone: 4083947000

RCRA Facility Designations

Generator Type - SMALL QUANTITY  
TSD Notation -  
Transporter Type -

RCRA Violation Flags

For the following RCRA Violation categories a YES notation is referencing the fact that the facility has had (1) or more reported violations in that category.

Generator Requirements:  
Generator Land-Ban Requirements:

Transporter Requirements:

TSD Groundwater Requirements:  
TSD Closure/Post Closure Actions:  
TSD Financial Requirements:  
TSD Land-Ban Requirements:  
TSD Other Violations:

Corrective Action Requirements:

Formal Enforcement Actions:

RCRA NOTIFIER FACILITY REPORT

Map Status: IN SEARCH AREA - SITE MAPPED (REFER TO MAP #)

Map Number: 13031R

EPA ID Number: CAD981690076

Facility: M A REFINING  
Address: 224 REINDOLLAR SPACE 110  
City: MARINA

Zip Code: 93933

County: MONTEREY

Owner Name: MR RUSSELL  
Ownership Status: PRIVATE

Facility Contact: ENVIRONMENTAL MANAGER  
Telephone: 4088832158

**RCRA Facility Designations**

Generator Type - LARGE QUANTITY  
TSD Notation -  
Transporter Type -

**RCRA Violation Flags**

For the following RCRA Violation categories a YES notation is referencing the fact that the facility has had (1) or more reported violations in that category.

Generator Requirements:  
Generator Land-Ban Requirements:

Transporter Requirements:

TSD Groundwater Requirements:  
TSD Closure/Post Closure Actions:  
TSD Financial Requirements:  
TSD Land-Ban Requirements:  
TSD Other Violations:

Corrective Action Requirements:

Formal Enforcement Actions:

RCRA NOTIFIER FACILITY REPORT

Map Status: IN SEARCH AREA - SITE MAPPED (REFER TO MAP #)

Map Number: 13046R

EPA ID Number: CAD981983760

Facility: PENINSULA DRY CLEANER  
Address: 266 RESERVATION RD #N  
City: MARINA

Zip Code: 93933

County: MONTEREY

Owner Name: TAE YOO  
Ownership Status: PRIVATE

Facility Contact: ENVIRONMENTAL MANAGER  
Telephone: 4083845337

RCRA Facility Designations

Generator Type - LARGE QUANTITY  
TSD Notation -  
Transporter Type -

RCRA Violation Flags

For the following RCRA Violation categories a YES notation is referencing the fact that the facility has had (1) or more reported violations in that category.

Generator Requirements:  
Generator Land-Ban Requirements:

Transporter Requirements:

TSD Groundwater Requirements:  
TSD Closure/Post Closure Actions:  
TSD Financial Requirements:  
TSD Land-Ban Requirements:  
TSD Other Violations:

Corrective Action Requirements:

Formal Enforcement Actions:

RCRA NOTIFIER FACILITY REPORT

Map Status: IN SEARCH AREA - SITE MAPPED (REFER TO MAP #)

Map Number: 13067R

EPA ID Number: CAD982009979

Facility: ANDYS AUTO BODY SHOP  
Address: 3016 A DEL MONTE BLVD  
City: MARINA

Zip Code: 93933

County: MONTEREY

Owner Name: ANDY ANDERSON  
Ownership Status: PRIVATE

Facility Contact: ENVIRONMENTAL MANAGER  
Telephone: 4083845392

**RCRA Facility Designations**

Generator Type - LARGE QUANTITY  
TSD Notation -  
Transporter Type -

**RCRA Violation Flags**

For the following RCRA Violation categories a YES notation is referencing the fact that the facility has had (1) or more reported violations in that category.

Generator Requirements:  
Generator Land-Ban Requirements:

Transporter Requirements:

TSD Groundwater Requirements:  
TSD Closure/Post Closure Actions:  
TSD Financial Requirements:  
TSD Land-Ban Requirements:  
TSD Other Violations:

Corrective Action Requirements:

Formal Enforcement Actions:

RCRA NOTIFIER FACILITY REPORT

Map Status: IN SEARCH AREA - SITE MAPPED (REFER TO MAP #)

Map Number: 13076R

EPA ID Number: CAD982015372

Facility: HIGHLAND CLEANER  
Address: 1201 LASALLE AVE  
City: SEASIDE

Zip Code: 93955

County: MONTEREY

Owner Name: JACK BARON  
Ownership Status: PRIVATE

Facility Contact: ENVIRONMENTAL MANAGER  
Telephone: 4083941457

**RCRA Facility Designations**

Generator Type - LARGE QUANTITY  
TSD Notation -  
Transporter Type -

**RCRA Violation Flags**

For the following RCRA Violation categories a YES notation is referencing the fact that the facility has had (1) or more reported violations in that category.

Generator Requirements:  
Generator Land-Ban Requirements:

Transporter Requirements:

TSD Groundwater Requirements:  
TSD Closure/Post Closure Actions:  
TSD Financial Requirements:  
TSD Land-Ban Requirements:  
TSD Other Violations:

Corrective Action Requirements:

Formal Enforcement Actions:



RCRA NOTIFIER FACILITY REPORT

Map Status: IN SEARCH AREA - SITE MAPPED (REFER TO MAP #)

Map Number: 13086R

EPA ID Number: CAD982024416

Facility: PENINSULA DODGE  
Address: 2 HEITZINGER PLAZA  
City: SEASIDE

Zip Code: 93955

County: MONTEREY

Owner Name: BUICH MAN CO  
Ownership Status: PRIVATE

Facility Contact: ENVIRONMENTAL MANAGER  
Telephone: 4083943500

RCRA Facility Designations

Generator Type - LARGE QUANTITY  
TSD Notation -  
Transporter Type -

RCRA Violation Flags

For the following RCRA Violation categories a YES notation is referencing the fact that the facility has had (1) or more reported violations in that category.

Generator Requirements:  
Generator Land-Ban Requirements:

Transporter Requirements:

TSD Groundwater Requirements:  
TSD Closure/Post Closure Actions:  
TSD Financial Requirements:  
TSD Land-Ban Requirements:  
TSD Other Violations:

Corrective Action Requirements:

Formal Enforcement Actions:

RCRA NOTIFIER FACILITY REPORT

Map Status: IN SEARCH AREA - SITE MAPPED (REFER TO MAP #)

Map Number: 13135R

EPA ID Number: CAD982356750

Facility: SLAUTTERBACK CORP

Address: 1663 CATALINA ST

City: SAND CITY

Zip Code: 93955

County: MONTEREY

Owner Name: FRED SLAUTTERBACK

Ownership Status: PRIVATE

Facility Contact: ENVIRONMENTAL MANAGER

Telephone: 4083943933

RCRA Facility Designations

Generator Type - LARGE QUANTITY  
TSD Notation -  
Transporter Type -

RCRA Violation Flags

For the following RCRA Violation categories a YES notation is referencing the fact that the facility has had (1) or more reported violations in that category.

Generator Requirements:  
Generator Land-Ban Requirements:

Transporter Requirements:

TSD Groundwater Requirements:  
TSD Closure/Post Closure Actions:  
TSD Financial Requirements:  
TSD Land-Ban Requirements:  
TSD Other Violations:

Corrective Action Requirements:

Formal Enforcement Actions:

RCRA NOTIFIER FACILITY REPORT

Map Status: IN SEARCH AREA - SITE MAPPED (REFER TO MAP #)

Map Number: 13214R

EPA ID Number: CAT080019789

Facility: PACIFIC BELL  
Address: 161 CALLE DEL OAKS  
City: DEL REY OAKS

Zip Code: 93940

County: MONTEREY

Owner Name: THE PACIFIC TELEPHONE AND TELEGRAPH CO  
Ownership Status: PRIVATE

Facility Contact: ENVIRONMENTAL MANAGER  
Telephone: 4084916029

RCRA Facility Designations

Generator Type - LARGE QUANTITY  
TSD Notation -  
Transporter Type - TRANSPORTER - UNKNOWN STATUS

RCRA Violation Flags

For the following RCRA Violation categories a YES notation is referencing the fact that the facility has had (1) or more reported violations in that category.

Generator Requirements:  
Generator Land-Ban Requirements:

Transporter Requirements:

TSD Groundwater Requirements:  
TSD Closure/Post Closure Actions:  
TSD Financial Requirements:  
TSD Land-Ban Requirements:  
TSD Other Violations:

Corrective Action Requirements:

Formal Enforcement Actions:

RCRA NOTIFIER FACILITY REPORT

Map Status: IN SEARCH AREA - SITE MAPPED (REFER TO MAP #)

Map Number: 13225R

EPA ID Number: CAT080022429

Facility: PACIFIC BELL  
Address: 227 CARMEL AVENUE  
City: MARINA

Zip Code: 93933

County: MONTEREY

Owner Name: THE PACIFIC TELEPHONE AND TELEGRAPH CO  
Ownership Status: PRIVATE

Facility Contact: ENVIRONMENTAL MANAGER  
Telephone: 4084916029

**RCRA Facility Designations**

Generator Type - LARGE QUANTITY  
TSD Notation -  
Transporter Type - TRANSPORTER - UNKNOWN STATUS

**RCRA Violation Flags**

For the following RCRA Violation categories a YES notation is referencing the fact that the facility has had (1) or more reported violations in that category.

Generator Requirements:  
Generator Land-Ban Requirements:

Transporter Requirements:

TSD Groundwater Requirements:  
TSD Closure/Post Closure Actions:  
TSD Financial Requirements:  
TSD Land-Ban Requirements:  
TSD Other Violations:

Corrective Action Requirements:

Formal Enforcement Actions:

RCRA NOTIFIER FACILITY REPORT

Map Status: IN SEARCH AREA - SITE MAPPED (REFER TO MAP #)

Map Number: 13232R

EPA ID Number: CAT080022510

Facility: PACIFIC BELL

Address: 1257 BROADWAY STREET

City: SEASIDE

Zip Code: 93955

County: MONTEREY

Owner Name: THE PACIFIC TELEPHONE AND TELEGRAPH CO  
Ownership Status: PRIVATE

Facility Contact: ENVIRONMENTAL MANAGER  
Telephone: 4084916029

RCRA Facility Designations

Generator Type - LARGE QUANTITY  
TSD Notation -  
Transporter Type - TRANSPORTER - UNKNOWN STATUS

RCRA Violation Flags

For the following RCRA Violation categories a YES notation is referencing the fact that the facility has had (1) or more reported violations in that category.

Generator Requirements:  
Generator Land-Ban Requirements:

Transporter Requirements:

TSD Groundwater Requirements:  
TSD Closure/Post Closure Actions:  
TSD Financial Requirements:  
TSD Land-Ban Requirements:  
TSD Other Violations:

Corrective Action Requirements:

Formal Enforcement Actions:

RCRA NOTIFIER FACILITY REPORT

Map Status: LOCATION UNKNOWN - SITE NOT MAPPED (DISREGARD MAP #)

Map Number: 12922R

EPA ID Number: CAD981403678

Facility: DOHS-MONTEREY CO  
Address: MONTEREY CO  
City: MONTEREY

Zip Code: 99999

County: MONTEREY

Owner Name: STATE OF CALIFORNIA  
Ownership Status: STATE

Facility Contact: ENVIRONMENTAL MANAGER  
Telephone: 9163242445

RCRA Facility Designations

Generator Type - LARGE QUANTITY  
TSD Notation -  
Transporter Type -

RCRA Violation Flags

For the following RCRA Violation categories a YES notation is referencing the fact that the facility has had (1) or more reported violations in that category.

Generator Requirements:  
Generator Land-Ban Requirements:

Transporter Requirements:

TSD Groundwater Requirements:  
TSD Closure/Post Closure Actions:  
TSD Financial Requirements:  
TSD Land-Ban Requirements:  
TSD Other Violations:

Corrective Action Requirements:

Formal Enforcement Actions:

RCRA NOTIFIER FACILITY REPORT

Map Status: LOCATION UNKNOWN - SITE NOT MAPPED (DISREGARD MAP #)

Map Number: 12956R

EPA ID Number: CAD981445406

Facility: BUTTS PONTIAC CADILLAC

Address: DEL MONTE BLVD

City: SEASIDE

Zip Code: 93955

County: MONTEREY

Owner Name: BUTTS PONTIAC CADILLAC

Ownership Status: PRIVATE

Facility Contact: ENVIRONMENTAL MANAGER

Telephone: 4083946741

RCRA Facility Designations

Generator Type - LARGE QUANTITY

TSD Notation -

Transporter Type -

RCRA Violation Flags

For the following RCRA Violation categories a YES notation is referencing the fact that the facility has had (1) or more reported violations in that category.

Generator Requirements:

Generator Land-Ban Requirements:

Transporter Requirements:

TSD Groundwater Requirements:

TSD Closure/Post Closure Actions:

TSD Financial Requirements:

TSD Land-Ban Requirements:

TSD Other Violations:

Corrective Action Requirements:

Formal Enforcement Actions:

RCRA NOTIFIER FACILITY REPORT

Map Status: LOCATION UNKNOWN - SITE NOT MAPPED (DISREGARD MAP #)

Map Number: 12965R

EPA ID Number: CAD981574783

Facility: SOUTHLAND CORP 7 ELEVEN #2233-14258

Address: 22760 PORTOLA DR

City: SALINAS

Zip Code: 94908

County: MONTEREY

Owner Name: SOUTHLAND CORP THE  
Ownership Status: PRIVATE

Facility Contact: ENVIRONMENTAL MANAGER  
Telephone: 4154632711

RCRA Facility Designations

Generator Type - LARGE QUANTITY  
TSD Notation -  
Transporter Type -

RCRA Violation Flags

For the following RCRA Violation categories a YES notation is referencing the fact that the facility has had (1) or more reported violations in that category.

Generator Requirements:  
Generator Land-Ban Requirements:

Transporter Requirements:

TSD Groundwater Requirements:  
TSD Closure/Post Closure Actions:  
TSD Financial Requirements:  
TSD Land-Ban Requirements:  
TSD Other Violations:

Corrective Action Requirements:

Formal Enforcement Actions:



RCRA NOTIFIER FACILITY REPORT

Map Status: LOCATION UNKNOWN - SITE NOT MAPPED (DISREGARD MAP #)

Map Number: 13230R

EPA ID Number: CAT080022494

Facility: PACIFIC BELL  
Address: #3 SPRECKLES BOULEVARD  
City: SPRECKELS

Zip Code: 93962

County: MONTEREY

Owner Name: THE PACIFIC TELEPHONE AND TELEGRAPH CO  
Ownership Status: PRIVATE

Facility Contact: ENVIRONMENTAL MANAGER  
Telephone: 4084916029

RCRA Facility Designations

Generator Type - LARGE QUANTITY  
TSD Notation -  
Transporter Type - TRANSPORTER - UNKNOWN STATUS

RCRA Violation Flags

For the following RCRA Violation categories a YES notation is referencing the fact that the facility has had (1) or more reported violations in that category.

Generator Requirements:  
Generator Land-Ban Requirements:

Transporter Requirements:

TSD Groundwater Requirements:  
TSD Closure/Post Closure Actions:  
TSD Financial Requirements:  
TSD Land-Ban Requirements:  
TSD Other Violations:

Corrective Action Requirements:

Formal Enforcement Actions:

RCRA NOTIFIER FACILITY REPORT

Map Status: LOCATION UNKNOWN - SITE NOT MAPPED (DISREGARD MAP #)

Map Number: 12818R

EPA ID Number: CAD009118928

Facility: AMSTAR CORP SPRECKELS SUGAR DIV F-1

Address: SPRECKELS BLVD

City: SPRECKELS

Zip Code: 93962

County: MONTEREY

Owner Name: AMSTAR CORPORATION

Ownership Status: PRIVATE

Facility Contact: ENVIRONMENTAL MANAGER

Telephone: 4084551811

**RCRA Facility Designations**

Generator Type - LARGE QUANTITY

TSD Notation -

Transporter Type -

**RCRA Violation Flags**

For the following RCRA Violation categories a YES notation is referencing the fact that the facility has had (1) or more reported violations in that category.

Generator Requirements: YES

Generator Land-Ban Requirements:

Transporter Requirements:

TSD Groundwater Requirements:

TSD Closure/Post Closure Actions:

TSD Financial Requirements:

TSD Land-Ban Requirements:

TSD Other Violations:

Corrective Action Requirements:

Formal Enforcement Actions:

CALIFORNIA FACILITY INVENTORY REPORT  
CALSITE & STATE BOND FACILITIES

Map Status: LOCATION UNKNOWN - SITE NOT MAPPED (DISREGARD MAP #)

Map Number: 27001008

State ID Number: 27001008

Facility Address: SPRECKELS BLVD  
City: SPRECKELS  
Zip Code: 93962

California Regulatory and Permit Coverage For The Facility

A "Y" Flag indicates the facility is under regulatory activity for the program office.

CORTESE FLAG - Facility appears in the CORTESE (cleanup) system:

A1025 - (Air) Emissions Data System----: (Less than 25 tons)

AGT25 - (Air) Emissions Data System----: (More than 25 tons)

AIRS - (Air) EPA Permitted AIR Facility:

CALNF - CALSITE facility no further action:

CALSI - An active CALSITE facility-----: Y

DTSCD - A facility with STATE enforcement activity:

FDOCK - A facility with EPA enforcement activity--:

HWIS - State permitted hazardous waste facility: Y

IUR - Chemical manufacturer in the Inventory Update report:

LTANK - Leaking UST at the site---:

UTANK - Registered UST at the site: Y

MNFST - Facility has manifested hazardous waste offsite: Y

PCS - Facility in NPDES reporting in the Permit Compliance System:

PEST - Facility permitted for Pesticides:

SWISE - Facility is designated a landfill-----:

SWISP - Facility is designated a landfill-----:

SWISU - Facility is designated a landfill-----:

WB-LF - Sanitary landfill with groundwater contamination:

SWRCB - Facility discharging into surface waters under STATE: Y

WDSE - Waste discharging facility with an enforcement history:

CALIFORNIA FACILITY INVENTORY REPORT  
CALSITE & STATE BOND FACILITIES

Map Status: LOCATION UNKNOWN - SITE NOT MAPPED (DISREGARD MAP #)

Map Number: 27002385

State ID Number: 27002385

Facility Address: P.O. BOX 1447

City: SALINAS

Zip Code: 93901

California Regulatory and Permit Coverage For The Facility

A "Y" Flag indicates the facility is under regulatory activity for the program office.

CORTESE FLAG - Facility appears in the CORTESE (cleanup) system:

A1025 - (Air) Emissions Data System----: (Less than 25 tons)

AGT25 - (Air) Emissions Data System----: (More than 25 tons)

AIRS - (Air) EPA Permitted AIR Facility:

CALNF - CALSITE facility no further action:

CALSI - An active CALSITE facility-----: Y

DTSCD - A facility with STATE enforcement activity:

FDOCK - A facility with EPA enforcement activity--:

HWIS - State permitted hazardous waste facility:

IUR - Chemical manufacturer in the Inventory Update report:

LTANK - Leaking UST at the site---:

UTANK - Registered UST at the site:

MNFST - Facility has manifested hazardous waste offsite:

PCS - Facility in NPDES reporting in the Permit Compliance System:

PEST - Facility permitted for Pesticides:

SWISE - Facility is designated a landfill-----:

SWISP - Facility is designated a landfill-----:

SWISU - Facility is designated a landfill-----:

WB-LF - Sanitary landfill with groundwater contamination:

SWRCB - Facility discharging into surface waters under STATE:

WDSE - Waste discharging facility with an enforcement history:

CALIFORNIA FACILITY INVENTORY REPORT  
CALSITE & STATE BOND FACILITIES

Map Status: LOCATION UNKNOWN - SITE NOT MAPPED (DISREGARD MAP #)

Map Number: 27002402

State ID Number: 27002402

Facility Address: PO BOX 688

City: SALINAS

Zip Code: 93901

California Regulatory and Permit Coverage For The Facility

A "Y" Flag indicates the facility is under regulatory activity for the program office.

CORTESE FLAG - Facility appears in the CORTESE (cleanup) system:

A1025 - (Air) Emissions Data System----: (Less than 25 tons)

AGT25 - (Air) Emissions Data System----: (More than 25 tons)

AIRS - (Air) EPA Permitted AIR Facility:

CALNF - CALSITE facility no further action:

CALSI - An active CALSITE facility-----: Y

DTSCD - A facility with STATE enforcement activity:

FDOCK - A facility with EPA enforcement activity--:

HWIS - State permitted hazardous waste facility:

IUR - Chemical manufacturer in the Inventory Update report:

LTANK - Leaking UST at the site---:

UTANK - Registered UST at the site:

MNFST - Facility has manifested hazardous waste offsite:

PCS - Facility in NPDES reporting in the Permit Compliance System:

PEST - Facility permitted for Pesticides:

SWISE - Facility is designated a landfill-----:

SWISP - Facility is designated a landfill-----:

SWISU - Facility is designated a landfill-----:

WB-LF - Sanitary landfill with groundwater contamination:

SWRCB - Facility discharging into surface waters under STATE:

WDSE - Waste discharging facility with an enforcement history:

CALIFORNIA FACILITY INVENTORY REPORT  
CALSITE & STATE BOND FACILITIES

Map Status: LOCATION UNKNOWN - SITE NOT MAPPED (DISREGARD MAP #)

Map Number: 27002418

State ID Number: 27002418

Facility Address: PO BOX 419, SITE LOCATED IN AR  
City: SALINAS  
Zip Code: 93901

California Regulatory and Permit Coverage For The Facility

A "Y" Flag indicates the facility is under regulatory activity for the program office.

CORTESE FLAG - Facility appears in the CORTESE (cleanup) system:

A1025 - (Air) Emissions Data System----: (Less than 25 tons)  
AGT25 - (Air) Emissions Data System----: (More than 25 tons)  
AIRS - (Air) EPA Permitted AIR Facility:

CALNF - CALSITE facility no further action:  
CALSI - An active CALSITE facility-----: Y

DTSCD - A facility with STATE enforcement activity:  
FDOCK - A facility with EPA enforcement activity--:

HWIS - State permitted hazardous waste facility:

IUR - Chemical manufacturer in the Inventory Update report:

LTANK - Leaking UST at the site---:  
UTANK - Registered UST at the site:

MNFST - Facility has manifested hazardous waste offsite:

PCS - Facility in NPDES reporting in the Permit Compliance System:

PEST - Facility permitted for Pesticides:

SWISE - Facility is designated a landfill-----:  
SWISP - Facility is designated a landfill-----:  
SWISU - Facility is designated a landfill-----:  
WB-LF - Sanitary landfill with groundwater contamination:

SWRCB - Facility discharging into surface waters under STATE:

WDSE - Waste discharging facility with an enforcement history:

CALIFORNIA FACILITY INVENTORY REPORT  
CALSITE & STATE BOND FACILITIES

Map Status: LOCATION UNKNOWN - SITE NOT MAPPED (DISREGARD MAP #)

Map Number: 27002426

State ID Number: 27002426

Facility Address: 14201 DEL MONTE BLVD

City: MARINA

Zip Code: 93933

California Regulatory and Permit Coverage For The Facility

A "Y" Flag indicates the facility is under regulatory activity for the program office.

CORTESE FLAG - Facility appears in the CORTESE (cleanup) system:

A1025 - (Air) Emissions Data System----: (Less than 25 tons)

AGT25 - (Air) Emissions Data System----: (More than 25 tons)

AIRS - (Air) EPA Permitted AIR Facility:

CALNF - CALSITE facility no further action:

CALSI - An active CALSITE facility-----: Y

DTSCD - A facility with STATE enforcement activity:

FDOCK - A facility with EPA enforcement activity--:

HWIS - State permitted hazardous waste facility:

IUR - Chemical manufacturer in the Inventory Update report:

LTANK - Leaking UST at the site---:

UTANK - Registered UST at the site:

MNFST - Facility has manifested hazardous waste offsite:

PCS - Facility in NPDES reporting in the Permit Compliance System:

PEST - Facility permitted for Pesticides:

SWISE - Facility is designated a landfill-----:

SWISP - Facility is designated a landfill-----:

SWISU - Facility is designated a landfill-----:

WB-LF - Sanitary landfill with groundwater contamination:

SWRCB - Facility discharging into surface waters under STATE:

WDSE - Waste discharging facility with an enforcement history:

CALIFORNIA FACILITY INVENTORY REPORT  
CALSITE & STATE BOND FACILITIES

Map Status: LOCATION UNKNOWN - SITE NOT MAPPED (DISREGARD MAP #)

Map Number: 27002435

State ID Number: 27002435

Facility Address: MARINA WELL #9-LANDFILL AREAS  
City: FORT ORD  
Zip Code: 93941

California Regulatory and Permit Coverage For The Facility

A "Y" Flag indicates the facility is under regulatory activity for the program office.

CORTESE FLAG - Facility appears in the CORTESE (cleanup) system: Y

A1025 - (Air) Emissions Data System----: (Less than 25 tons)

AGT25 - (Air) Emissions Data System----: (More than 25 tons)

AIRS - (Air) EPA Permitted AIR Facility:

CALNF - CALSITE facility no further action:

CALSI - An active CALSITE facility-----: Y

DTSCD - A facility with STATE enforcement activity:

FDOCK - A facility with EPA enforcement activity--:

HWIS - State permitted hazardous waste facility:

IUR - Chemical manufacturer in the Inventory Update report:

LTANK - Leaking UST at the site---:

UTANK - Registered UST at the site:

MNFST - Facility has manifested hazardous waste offsite:

PCS - Facility in NPDES reporting in the Permit Compliance System:

PEST - Facility permitted for Pesticides:

SWISE - Facility is designated a landfill-----:

SWISP - Facility is designated a landfill-----:

SWISU - Facility is designated a landfill-----:

WB-LF - Sanitary landfill with groundwater contamination:

SWRCB - Facility discharging into surface waters under STATE:

WDSE - Waste discharging facility with an enforcement history:



CALIFORNIA FACILITY INVENTORY REPORT  
CALSITE & STATE BOND FACILITIES

Map Status: LOCATION UNKNOWN - SITE NOT MAPPED (DISREGARD MAP #)

Map Number: 27970004

State ID Number: 27970004

Facility Address: MARINA WELL #9 / FRITZSCHE ARMY AREA

City: FORT ORD

Zip Code: 93941

California Regulatory and Permit Coverage For The Facility

A "Y" Flag indicates the facility is under regulatory activity for the program office.

CORTESE FLAG - Facility appears in the CORTESE (cleanup) system:

A1025 - (Air) Emissions Data System----: (Less than 25 tons)

AGT25 - (Air) Emissions Data System----: (More than 25 tons)

AIRS - (Air) EPA Permitted AIR Facility:

CALNF - CALSITE facility no further action:

CALSI - An active CALSITE facility-----:

DTSCD - A facility with STATE enforcement activity:

FDOCK - A facility with EPA enforcement activity--:

HWIS - State permitted hazardous waste facility:

IUR - Chemical manufacturer in the Inventory Update report:

LTANK - Leaking UST at the site---:

UTANK - Registered UST at the site:

MNFST - Facility has manifested hazardous waste offsite:

PCS - Facility in NPDES reporting in the Permit Compliance System:

PEST - Facility permitted for Pesticides:

SWISE - Facility is designated a landfill-----:

SWISP - Facility is designated a landfill-----:

SWISU - Facility is designated a landfill-----:

WB-LF - Sanitary landfill with groundwater contamination:

SWRCB - Facility discharging into surface waters under STATE:

WDSE - Waste discharging facility with an enforcement history:

CALIFORNIA FACILITY INVENTORY REPORT  
SOLID WASTE/LANDFILL FACILITIES

Map Status: ADVISORY ONLY - SITE NOT MAPPED (DISREGARD MAP #)

Map Number: 27002323

State ID Number: 27002323

Facility Address: 11 RESERVATION RD  
City: MARINA  
Zip Code: 93933

California Regulatory and Permit Coverage For The Facility

A "Y" Flag indicates the facility is under regulatory activity for the program office.

CORTESE FLAG - Facility appears in the CORTESE (cleanup) system:

A1025 - (Air) Emissions Data System----: (Less than 25 tons)

AGT25 - (Air) Emissions Data System----: (More than 25 tons)

AIRS - (Air) EPA Permitted AIR Facility:

CALNF - CALSITE facility no further action:

CALSI - An active CALSITE facility-----:

DTSCD - A facility with STATE enforcement activity:

FDOCK - A facility with EPA enforcement activity--:

HWIS - State permitted hazardous waste facility:

IUR - Chemical manufacturer in the Inventory Update report:

LTANK - Leaking UST at the site---:

UTANK - Registered UST at the site:

MNFST - Facility has manifested hazardous waste offsite:

PCS - Facility in NPDES reporting in the Permit Compliance System:

PEST - Facility permitted for Pesticides:

SWISE - Facility is designated a landfill-----:

SWISP - Facility is designated a landfill-----:

SWISU - Facility is designated a landfill-----:

WB-LF - Sanitary landfill with groundwater contamination:

SWRCB - Facility discharging into surface waters under STATE: Y

WDSE - Waste discharging facility with an enforcement history: Y

CALIFORNIA FACILITY INVENTORY REPORT  
SOLID WASTE/LANDFILL FACILITIES

Map Status: LOCATION UNKNOWN - SITE NOT MAPPED (DISREGARD MAP #)

Map Number: 27002375

State ID Number: 27002375

Facility Address: MARINA LANDFILL

City: MARINA

Zip Code: 93933

California Regulatory and Permit Coverage For The Facility

A "Y" Flag indicates the facility is under regulatory activity for the program office.

CORTESE FLAG - Facility appears in the CORTESE (cleanup) system:

A1025 - (Air) Emissions Data System----: (Less than 25 tons)

AGT25 - (Air) Emissions Data System----: (More than 25 tons)

AIRS - (Air) EPA Permitted AIR Facility:

CALNF - CALSITE facility no further action:

CALSI - An active CALSITE facility-----:

DTSCD - A facility with STATE enforcement activity:

FDOCK - A facility with EPA enforcement activity--:

HWIS - State permitted hazardous waste facility:

IUR - Chemical manufacturer in the Inventory Update report:

LTANK - Leaking UST at the site---:

UTANK - Registered UST at the site:

MNFST - Facility has manifested hazardous waste offsite:

PCS - Facility in NPDES reporting in the Permit Compliance System:

PEST - Facility permitted for Pesticides:

SWISE - Facility is designated a landfill-----:

SWISP - Facility is designated a landfill-----:

SWISU - Facility is designated a landfill-----:

WB-LF - Sanitary landfill with groundwater contamination:

SWRCB - Facility discharging into surface waters under STATE: Y

WDSE - Waste discharging facility with an enforcement history: Y

CALIFORNIA FACILITY INVENTORY REPORT  
SOLID WASTE/LANDFILL FACILITIES

Map Status: LOCATION UNKNOWN - SITE NOT MAPPED (DISREGARD MAP #)

Map Number: 27002461

State ID Number: 27002461

Facility Address: P.O.BOX 308

City: MONTEREY

Zip Code: 93940

California Regulatory and Permit Coverage For The Facility

A "Y" Flag indicates the facility is under regulatory activity for the program office.

CORTESE FLAG - Facility appears in the CORTESE (cleanup) system:

A1025 - (Air) Emissions Data System----: (Less than 25 tons)

AGT25 - (Air) Emissions Data System----: (More than 25 tons)

AIRS - (Air) EPA Permitted AIR Facility:

CALNF - CALSITE facility no further action:

CALSI - An active CALSITE facility-----:

DTSCD - A facility with STATE enforcement activity:

FDOCK - A facility with EPA enforcement activity--:

HWIS - State permitted hazardous waste facility:

IUR - Chemical manufacturer in the Inventory Update report:

LTANK - Leaking UST at the site---:

UTANK - Registered UST at the site:

MNFST - Facility has manifested hazardous waste offsite:

PCS - Facility in NPDES reporting in the Permit Compliance System:

PEST - Facility permitted for Pesticides:

SWISE - Facility is designated a landfill-----:

SWISP - Facility is designated a landfill-----:

SWISU - Facility is designated a landfill-----:

WB-LF - Sanitary landfill with groundwater contamination:

SWRCB - Facility discharging into surface waters under STATE: Y

WDSE - Waste discharging facility with an enforcement history: Y

CALIFORNIA LEAKING UST REPORT

Map Status: IN SEARCH AREA - SITE MAPPED (REFER TO MAP #)

Map Number: L22457

Site: MONTEREY PENINSULA UNIF SCHOOL  
Address: 540 CANYON DEL REY  
City: MONTEREY

Region #:

Date Reported: 1989/11/20

Date Reviewed: 1989/12/13

Responsible Agency: LOCAL AGENCY

Substance: DIESEL

Affected Media: UNDETERMINED

Status: PSA WORKPLAN SUBMITTED

Abatement Method:  
-----

Map Status: IN SEARCH AREA - SITE MAPPED (REFER TO MAP #)

Map Number: L6185

Site: QUAESTAR INC.  
Address: 2101 DEL MONTE AVENUE  
City: MONTEREY

Region #: 03

Date Reported: 1987/02/05

Date Reviewed: 1987/10/19

Responsible Agency: REGIONAL BOARD

Substance: GASOLINE

Affected Media: GROUNDWATER

Status: CASE CLOSED

Abatement Method:  
-----

CALIFORNIA LEAKING UST REPORT

Map Status: IN SEARCH AREA - SITE MAPPED (REFER TO MAP #)

Map Number: L6522

Site: MARINA EXXON  
Address: 3184 DEL MONTE BOULEVARD  
City: MARINA

Region #: 03

Date Reported: 1988/12/06

Date Reviewed: 1992/03/25

Responsible Agency: REGIONAL BOARD

Substance: GASOLINE

Affected Media: GROUNDWATER

Status: POLLUTION CHARACTERIZATION

Abatement Method: EXCAVATE & DISPOSE

---

Map Status: IN SEARCH AREA - SITE MAPPED (REFER TO MAP #)

Map Number: L6689

Site: ARCO STATION #2141  
Address: 211 RESERVATION ROAD  
City: MARINA

Region #: 03

Date Reported: 1989/08/07

Date Reviewed: 1989/11/18

Responsible Agency: LOCAL AGENCY

Substance: GASOLINE

Affected Media: UNDEFINED

Status: PSA WORKPLAN SUBMITTED

Abatement Method: OT

---

CALIFORNIA LEAKING UST REPORT

Map Status: IN SEARCH AREA - SITE MAPPED (REFER TO MAP #)

Map Number: L6712

Site: MONTEREY PENINSULA UNIF SCHOOL  
Address: L540 CANYON DEL REY  
City: MONTEREY

Region #: 03

Date Reported: 1989/11/20

Date Reviewed: 1989/12/13

Responsible Agency: LOCAL AGENCY

Substance: DIESEL

Affected Media: UNDEFINED

Status: PSA WORKPLAN SUBMITTED

Abatement Method:  
-----

Map Status: IN SEARCH AREA - SITE MAPPED (REFER TO MAP #)

Map Number: L6828

Site: MONTEREY PENINSULA AIRPORT  
Address: OLMSTEAD ROAD  
City: MONTEREY

Region #: 03

Date Reported: 1990/07/25

Date Reviewed: 1990/08/08

Responsible Agency: LOCAL AGENCY

Substance: GASOLINE

Affected Media: UNDEFINED

Status: PSA WORKPLAN SUBMITTED

Abatement Method:  
-----

CALIFORNIA LEAKING UST REPORT

Map Status: IN SEARCH AREA - SITE MAPPED (REFER TO MAP #)

Map Number: L6927

Site: EXXON SERVICE STATION 7-0279  
Address: 1550 FREMONT BOULEVARD  
City: SEASIDE

Region #: 03

Date Reported: 1990/10/31

Date Reviewed: 1992/03/26

Responsible Agency: REGIONAL BOARD

Substance: GASOLINE

Affected Media: GROUNDWATER

Status: CASE CLOSED

Abatement Method: EXCAVATE & TREAT

---

Map Status: IN SEARCH AREA - SITE MAPPED (REFER TO MAP #)

Map Number: L7089

Site: PHIL'S EXXON  
Address: 2100 DEL MONTE AVE  
City: MONTEREY

Region #: 03

Date Reported: 1990/05/16

Date Reviewed: 1992/03/25

Responsible Agency: REGIONAL BOARD

Substance: GASOLINE

Affected Media: GROUNDWATER

Status: POST REMEDIAL ACTION

Abatement Method: EXCAVATE & DISPOSE

---



CALIFORNIA LEAKING UST REPORT

Map Status: LOCATION UNKNOWN - SITE NOT MAPPED (DISREGARD MAP #)

Map Number: L22455

Site: MONTEREY PEN. GARBAGE & REFUSE  
Address: DEL MONTE AVENUE  
City: MARINA

Region #:

Date Reported: 1987/10/21

Date Reviewed: 1987/11/06

Responsible Agency: LOCAL AGENCY

Substance: GASOLINE

Affected Media: UNDETERMINED

Status: POLLUTION CHARACTERIZATION

Abatement Method:  
-----

Map Status: LOCATION UNKNOWN - SITE NOT MAPPED (DISREGARD MAP #)

Map Number: L22456

Site: MONTEREY PENINSULA AIRPORT DIS  
Address: AIRPORT ROAD  
City: MONTEREY

Region #:

Date Reported: 1990/07/23

Date Reviewed: 1990/08/08

Responsible Agency: LOCAL AGENCY

Substance: GASOLINE

Affected Media: UNDETERMINED

Status: PSA WORKPLAN SUBMITTED

Abatement Method:  
-----

CALIFORNIA LEAKING UST REPORT

Map Status: LOCATION UNKNOWN - SITE NOT MAPPED (DISREGARD MAP #)

Map Number: L6057

Site: SPRECKELS EXXON  
Address: SPRECKELS BOULEVARD  
City: SPRECKELS

Region #: 03

Date Reported: 1987/02/26

Date Reviewed: 1987/10/19

Responsible Agency: REGIONAL BOARD

Substance: GASOLINE

Affected Media: GROUNDWATER

Status: CASE CLOSED

Abatement Method:  
-----

Map Status: LOCATION UNKNOWN - SITE NOT MAPPED (DISREGARD MAP #)

Map Number: L6193

Site: AVIS SERVICE CENTER  
Address: MONTEREY AIRPORT  
City: MONTEREY

Region #: 03

Date Reported: 1986/06/04

Date Reviewed: 1992/03/23

Responsible Agency: REGIONAL BOARD

Substance: GASOLINE

Affected Media: GROUNDWATER

Status: REMEDIAL ACTION

Abatement Method:  
-----

CALIFORNIA LEAKING UST REPORT

Map Status: LOCATION UNKNOWN - SITE NOT MAPPED (DISREGARD MAP #)

Map Number: L6289

Site: MONTEREY PEN. GARBAGE & REFUSE  
Address: E DEL MONTE AVENUE  
City: MARINA

Region #: 03

Date Reported: 1987/10/21

Date Reviewed: 1987/11/06

Responsible Agency: LOCAL AGENCY

Substance: GASOLINE

Affected Media: UNDEFINED

Status: POLLUTION CHARACTERIZATION

Abatement Method:

---

Map Status: LOCATION UNKNOWN - SITE NOT MAPPED (DISREGARD MAP #)

Map Number: L6438

Site: MONTEREY COUNTY SPCA  
Address: P.O. BOX 3058  
City: MONTEREY

Region #: 03

Date Reported: 1988/06/01

Date Reviewed: 1988/08/16

Responsible Agency: LOCAL AGENCY

Substance: GASOLINE

Affected Media: UNDEFINED

Status: CASE CLOSED

Abatement Method: EXCAVATE & TREAT

---

CALIFORNIA LEAKING UST REPORT

Map Status: LOCATION UNKNOWN - SITE NOT MAPPED (DISREGARD MAP #)

Map Number: L6829

Site: MONTEREY PENINSULA AIRPORT DIS  
Address: S AIRPORT ROAD  
City: MONTEREY

Region #: 03

Date Reported: 1990/07/23

Date Reviewed: 1990/08/08

Responsible Agency: LOCAL AGENCY

Substance: GASOLINE

Affected Media: UNDEFINED

Status: PSA WORKPLAN SUBMITTED

Abatement Method:

---

Map Status: LOCATION UNKNOWN - SITE NOT MAPPED (DISREGARD MAP #)

Map Number: L6870

Site: LONGORIA'S  
Address: 24255 GRANT STREET SUITE A  
City: MONTEREY

Region #: 03

Date Reported: 1990/09/18

Date Reviewed: 1990/10/05

Responsible Agency: REGIONAL BOARD

Substance: GASOLINE

Affected Media: UNDEFINED

Status: PSA WORKPLAN SUBMITTED

Abatement Method: EXCAVATE & TREAT

---

CALIFORNIA LEAKING UST REPORT

Map Status: LOCATION UNKNOWN - SITE NOT MAPPED (DISREGARD MAP #)

Map Number: L6938

Site: MONTEREY PENINSULA AIRPORT D.  
Address: MONTEREY PENINSULA AIRP.  
City: MONTEREY

Region #: 03

Date Reported: 1990/12/27

Date Reviewed: 1992/03/25

Responsible Agency: REGIONAL BOARD

Substance: JET FUEL

Affected Media: GROUNDWATER

Status: POLLUTION CHARACTERIZATION

Abatement Method: EXCAVATE & TREAT

---

Map Status: LOCATION UNKNOWN - SITE NOT MAPPED (DISREGARD MAP #)

Map Number: L7092

Site: MONTEREY REG WATER POLL.CONT  
Address: 14811 DEL MONTE AVE  
City: MARINA

Region #: 03

Date Reported: 1992/01/10

Date Reviewed: 1992/01/30

Responsible Agency: LOCAL AGENCY

Substance: GASOLINE

Affected Media: UNDEFINED

Status: UNKNOWN - NOT GIVEN

Abatement Method:

---

Appendix C: Chain of Title Report

**CHAIN OF TITLE REPORT  
24.951 ACRES OF LAND  
MORE OR LESS**

**VESTED IN  
UNITED STATES OF AMERICA  
MONTEREY, CALIFORNIA**

**ON JANUARY 1, 1936, THE PROPERTY THAT IS THE SUBJECT OF THIS REPORT  
WAS VESTED OF RECORD IN THE FOLLOWING PARTY:**

**HENRY C. CLAUSEN  
AND  
ANNIE G. CLAUSEN  
HUSBAND AND WIFE  
AS TO A PORTION OF SAID LAND**

**AND**

**BENJAMIN RUSH BINGAMAN  
A SINGLE MAN  
AS TO A PORTION OF SAID LAND**

**SUBSEQUENT TO SAID JANUARY 1, 1936, THE FOLLOWING TRANSFERS OF THE FREE  
TITLE TO SAID LAND APPEAR OF RECORD IN THE OFFICIAL RECORDS OF THE  
MONTEREY COUNTY RECORDER:**

- 1. DOCUMENT : DEED**
- RECORDED : MARCH 19, 1936**
- REFERENCE: VOLUME 472, AT PAGE 264**
- MONTEREY COUNTY OFFICIAL RECORDS**
- GRANTOR : HENRY C. CLAUSEN**
- AND**
- ANNIE G. CLAUSEN**
- HUSBAND AND WIFE**
- GRANTEE : T. R. MERRILL**
- AFFECTS : SAID CONVEYANCE AFFECTS A PORTION OF THE SUBJECT**
- PROPERTY AND OTHER PROPERTY THAT IS NOT THE SUBJECT OF**
- THIS REPORT.**

PAGE TWO  
CHAIN OF TITLE REPORT  
MONTEREY, CALIFORNIA

2. DOCUMENT : DEED  
RECORDED : JANUARY 21, 1938  
REFERENCE: VOLUME 557, AT PAGE 310  
MONTEREY COUNTY OFFICIAL RECORDS  
GRANTOR : BENJAMIN RUSH BINGAMAN  
A SINGLE MAN  
GRANTEE : T. R. MERRILL  
AFFECTS : SAID CONVEYANCE AFFECTS A PORTION OF THE SUBJECT  
PROPERTY AND OTHER PROPERTY THAT IS NOT THE SUBJECT OF  
THIS REPORT.
3. DOCUMENT : ORDER SETTLING FIRST AND FINAL ACCOUNT AND REPORT  
OF EXECUTRIX AND EXECUTOR AND DECREE OF FINAL  
DISTRIBUTION UNDER WILL  
RECORDED : AUGUST 12, 1955  
REFERENCE: REEL 472, AT PAGE 952  
MONTEREY COUNTY OFFICIAL RECORDS  
GRANTOR : T. R. MERRILL  
AKA  
THOMAS R. MERRILL  
AKA  
THOMAS RUSSELL MERRILL  
DECEASED  
GRANTEE : WILMA S. MERRILL  
SURVIVING SPOUSE  
AFFECTS : SAID CONVEYANCE AFFECTS ALL OF THE SUBJECT PROPERTY  
AND OTHER PROPERTY THAT IS NOT THE SUBJECT OF THIS  
REPORT.
4. DOCUMENT : INDIVIDUAL GRANT DEED  
RECORDED : DECEMBER 21, 1973  
REFERENCE: REEL 886 , AT PAGE 662  
MONTEREY COUNTY OFFICIAL RECORDS  
GRANTOR : WILMA S. MERRILL  
A WIDOW  
GRANTEE : MERRILL FARMS  
A CORPORATION  
AFFECTS : SAID CONVEYANCE AFFECTS A PORTION OF THE SUBJECT  
PROPERTY AND TO OTHER PROPERTY THAT IS NOT THE  
SUBJECT OF THIS REPORT.  
COMMENTS : SAID INDIVIDUAL GRANT DEED CONVEYS AN UNDIVIDED  
1/2 INTEREST IN THE PROPERTY DESCRIBED THEREIN.



PAGE THREE  
CHAIN OF TITLE REPORT  
MONTEREY, CALIFORNIA

5. DOCUMENT : GRANT DEED  
RECORDED : JULY 25, 1977  
REFERENCE: REEL 1166, AT PAGE 84  
MONTEREY COUNTY OFFICIAL RECORDS  
GRANTOR : WILMA S. MERRILL  
AND  
MERRILL FARMS  
A CORPORATION  
GRANTEE : UNITED STATES OF AMERICA  
AFFECTS : SAID CONVEYANCE AFFECTS THE SUBJECT