EXPLANATION

L30 PARCEL WITHIN SURPLUS II EBS

▤ PARCEL NOT PART OF SURPLUS II EBS

SURPLUS II PARCELS:

- E35
- E37
- L15.1
- L30
- L31
- L32
- L33

N

0 400 800
SCALE IN FEET

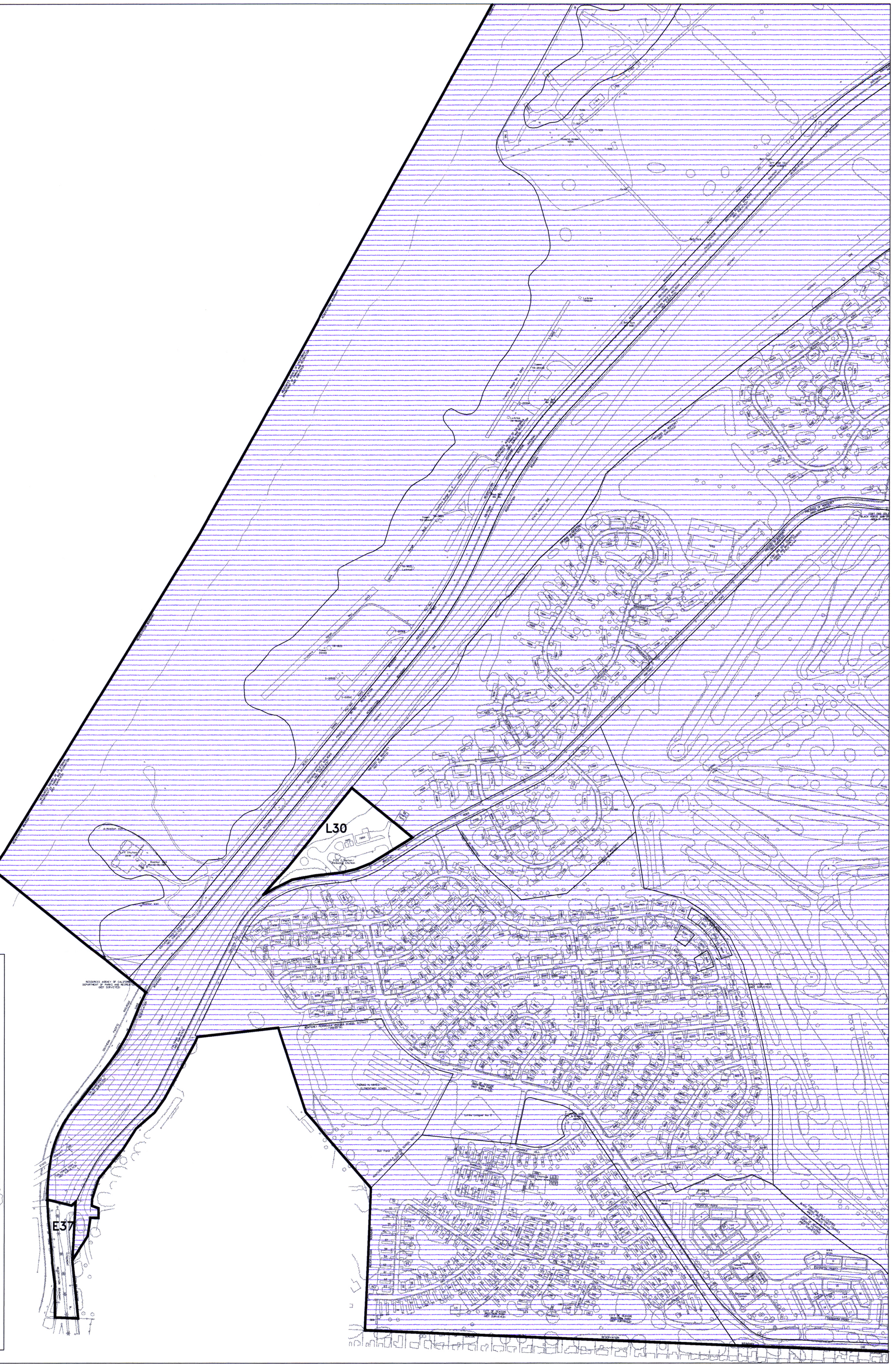

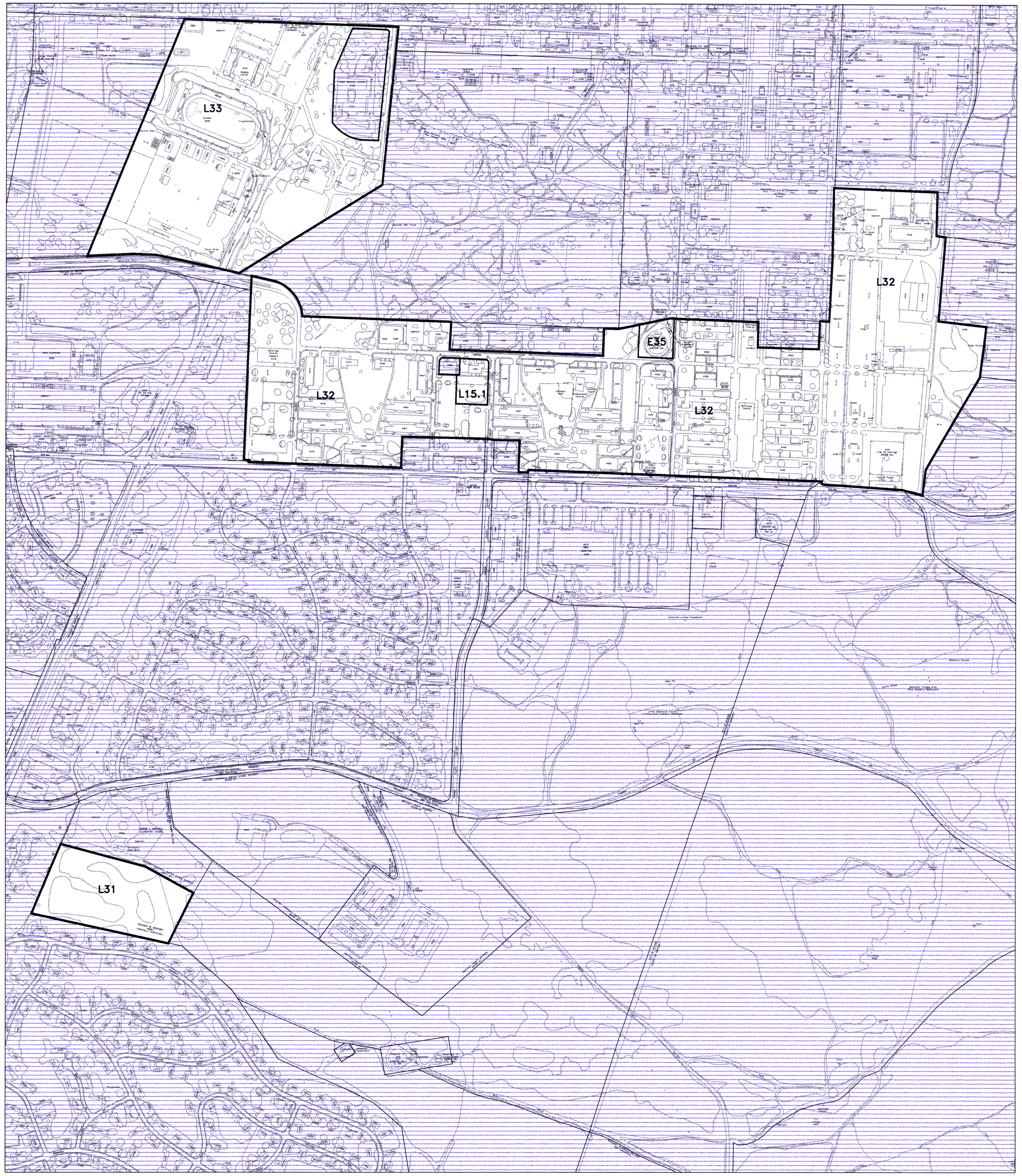
L33
L32
E35
L15.1
L32
L32
L37
L31

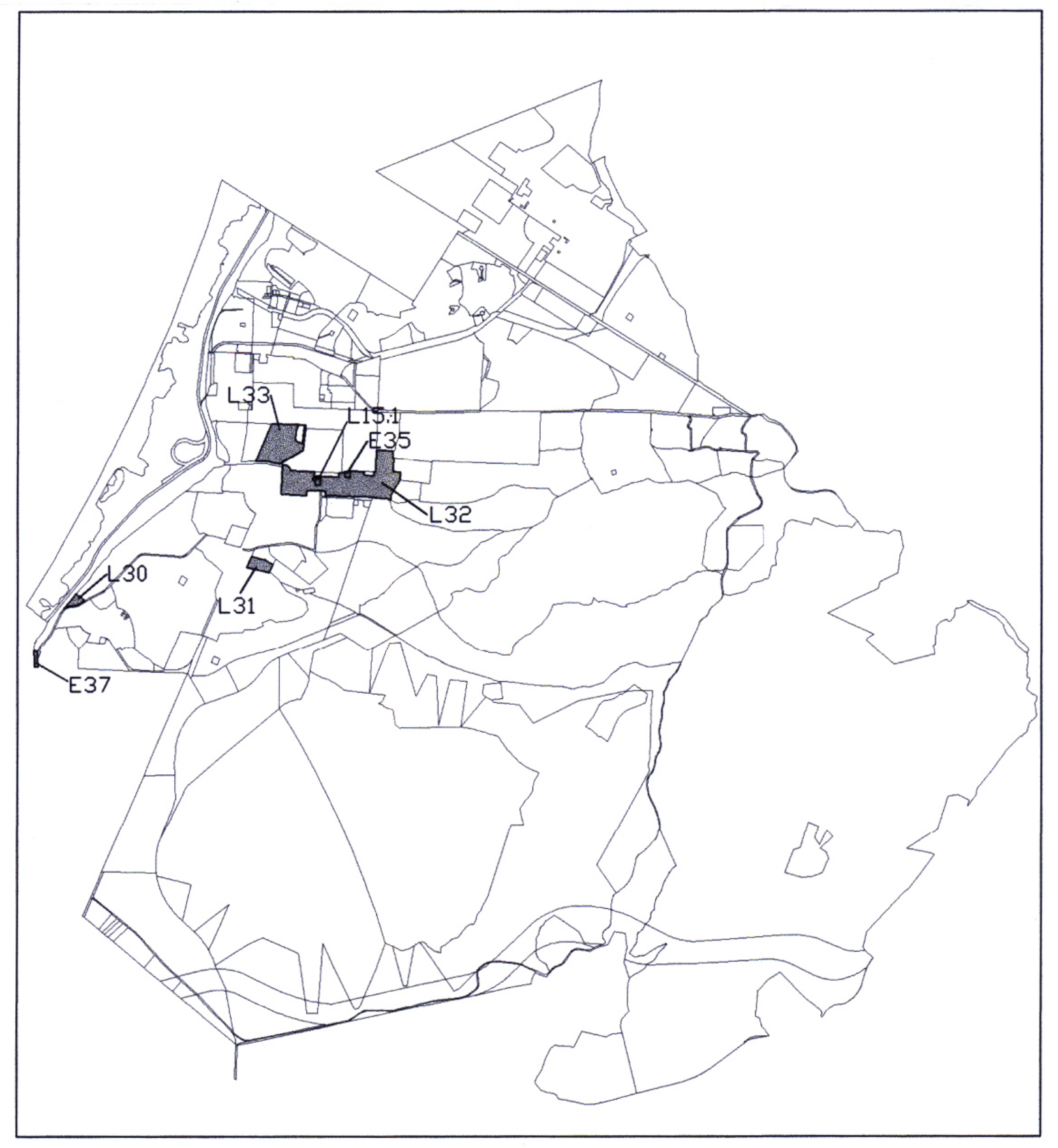
L33
L15.1
E35
L32
L30
L31
E37

36085008.DWG 400.0
19971117.1300

NO.	DATE	REVISIONS	BY	CHK

DESIGNED:
DRAWN: EBH
CHECKED:
DATE:

PROJECT NO: 36085 010704
SCALE: 1" = 400 '
APPROVED:
DATE: 06/97

Harding Lawson Associates
Engineering and
Environmental Services

90 Digital Drive
Novato, California 94949
Phone: (415) 883-0112

FORT ORD BRAC

ENVIRONMENTAL BASELINE SURVEY
FORMER FORT ORD, CALIFORNIA

PARCEL MAP
SURPLUS II PARCELS

PLATE: 2
SHEET: OF
REVISION NUMBER:
DATE: