

FAAF PARCEL  
(OUTER MARKER)

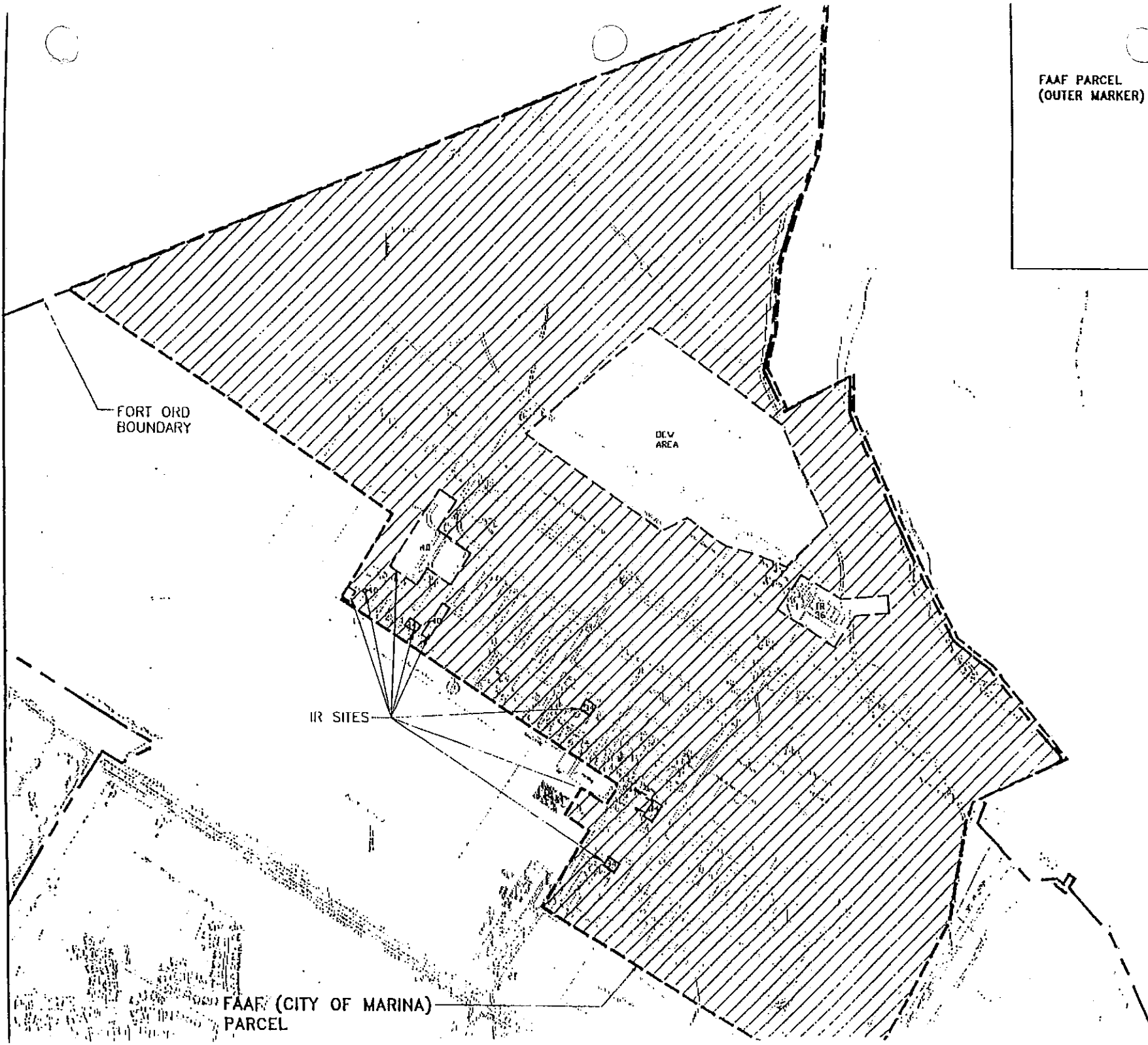
INS

FORT ORD  
BOUNDARY

DEV  
AREA

IR SITES

FAAF (CITY OF MARINA)  
PARCEL



**EXPLANATION**

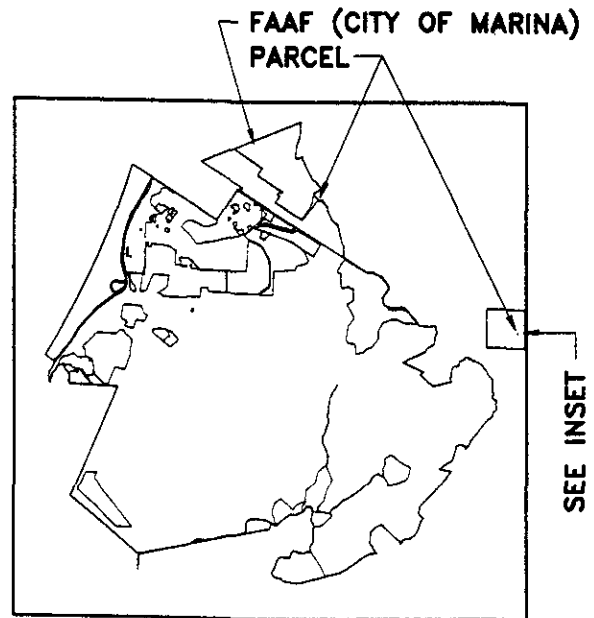
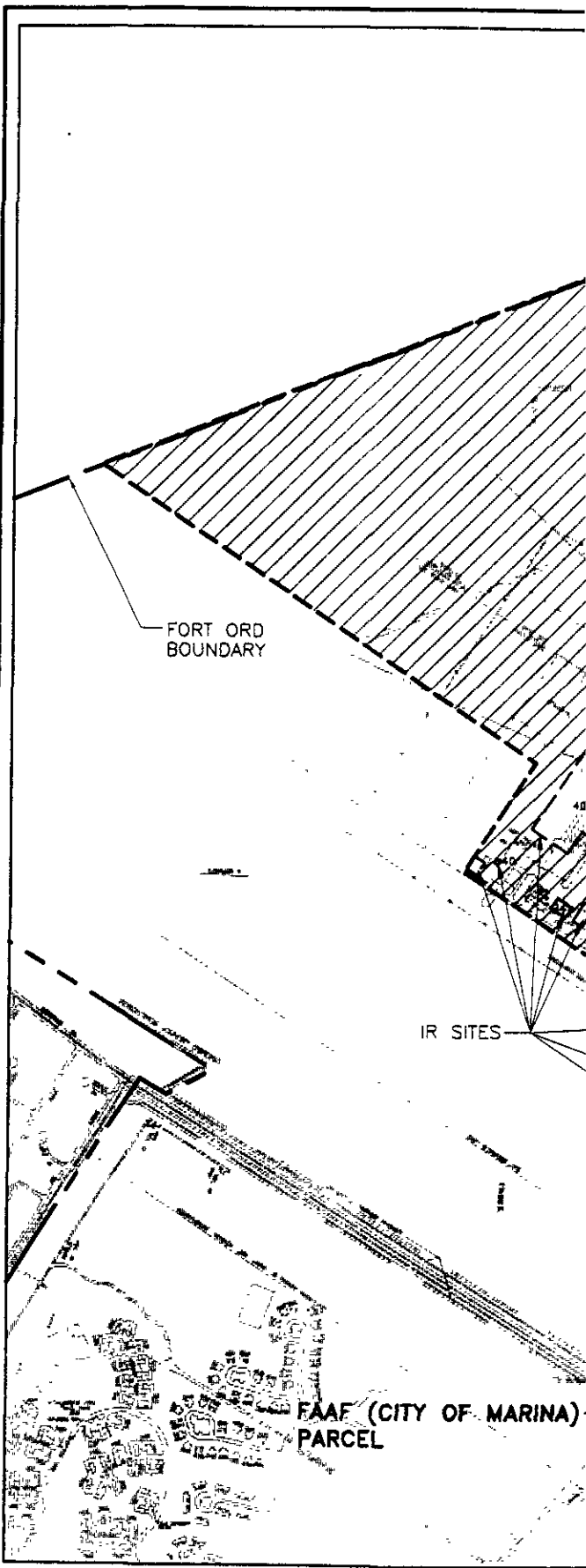
----- FORT ORD BOUNDARY

----- PARCEL BOUNDARY

----- IR SITE BOUNDARY



PHASE I



**KEY MAP**

**Parcel Map**  
Fritsche Army Airfield, Phase 1  
Finding of Suitability to Transfer  
Fort Ord, California

PLATE

**1**

APPROVED  
*S. Walk*

DATE  
1/5/95

REVISION DATE  
4/7/95

25894116  
19894116  
19950407 131.

PROPERTY BOUNDARIES INDICATED ARE APPROXIMATE AND THE LEGAL DESCRIPTION OF THE PARCEL(S)