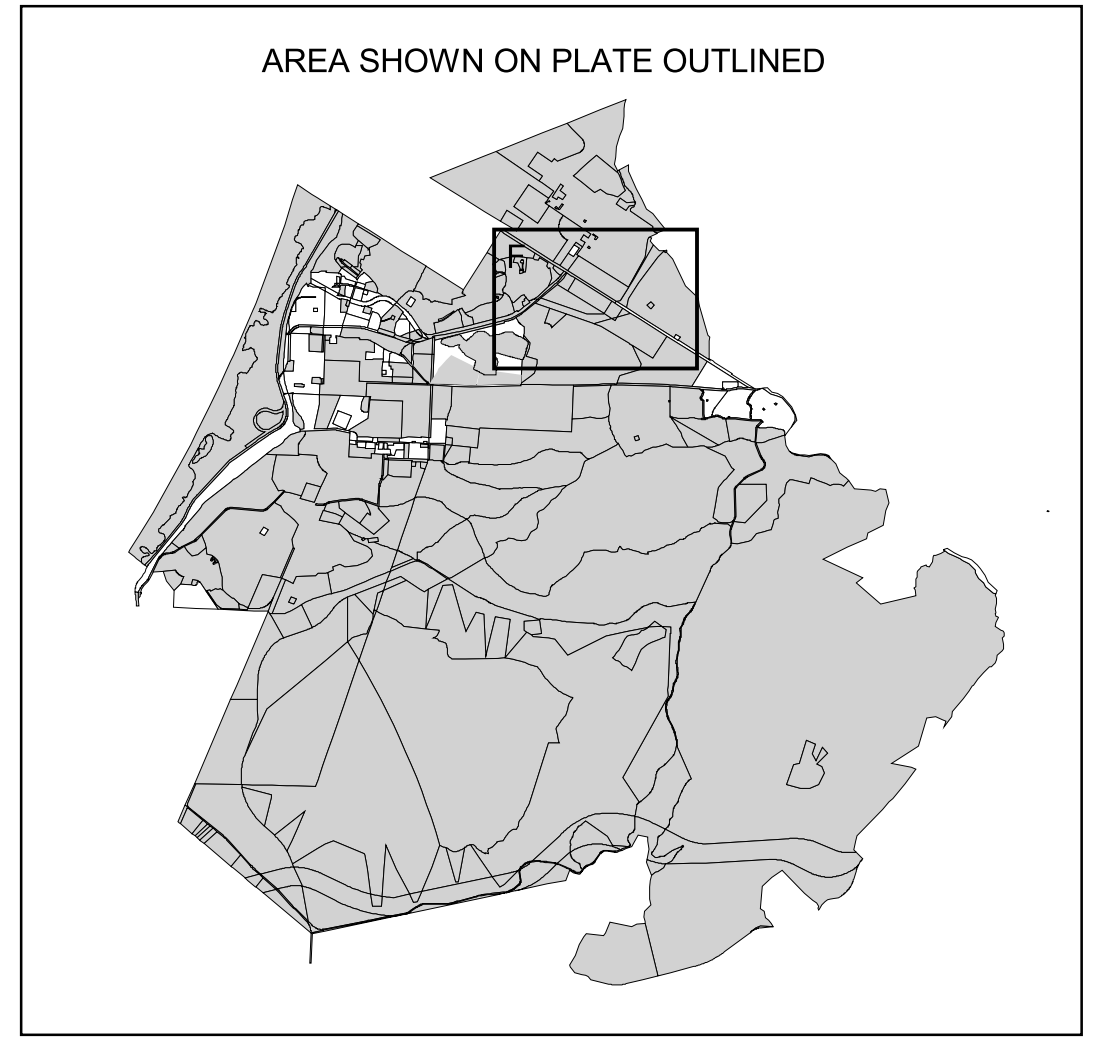
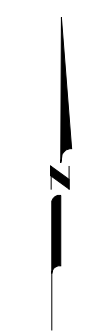
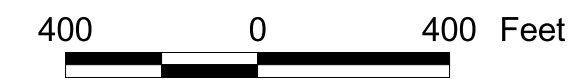


- EXPLANATION**
- S2.1.4.2 TRACK 0 PARCEL AND PARCEL NUMBER
  - PARCEL NOT PART OF THIS TRANSFER
  - 505 BUILDING/STRUCTURE WITH IDENTIFICATION NUMBER
  - FORMER BUILDING LOCATION
  - ROADS



INSET SCALE  
1" = 10,000'



PARCEL BOUNDARIES SHOWN ARE APPROXIMATE AND ARE NOT INTENDED TO REPRESENT A LEGAL DESCRIPTION OF THE PROPERTY.

**Harding ESE**  
A MACTEC COMPANY

Parcel Location Map F  
Track 0 FOST  
Former Fort Ord  
Monterey, California

PLATE

**7**

DRAWN TJH	JOB NUMBER 52703 00171	APPROVED <i>[Signature]</i>	DATE 10/01	REVISED DATE 2/03
--------------	---------------------------	--------------------------------	---------------	----------------------

L:\Fort\_Ord\_GIS\GIS\_Project\Fosett\0901a.apr - layout 7 - 7/12/02