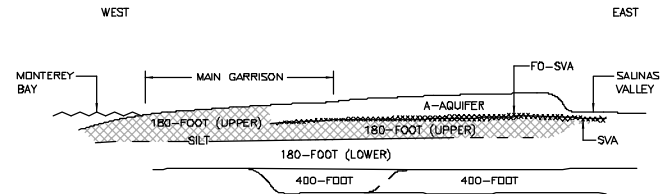



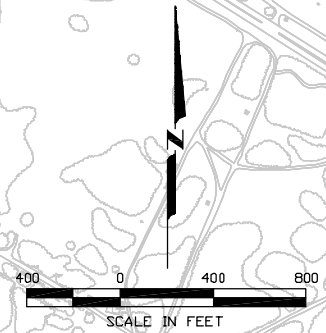
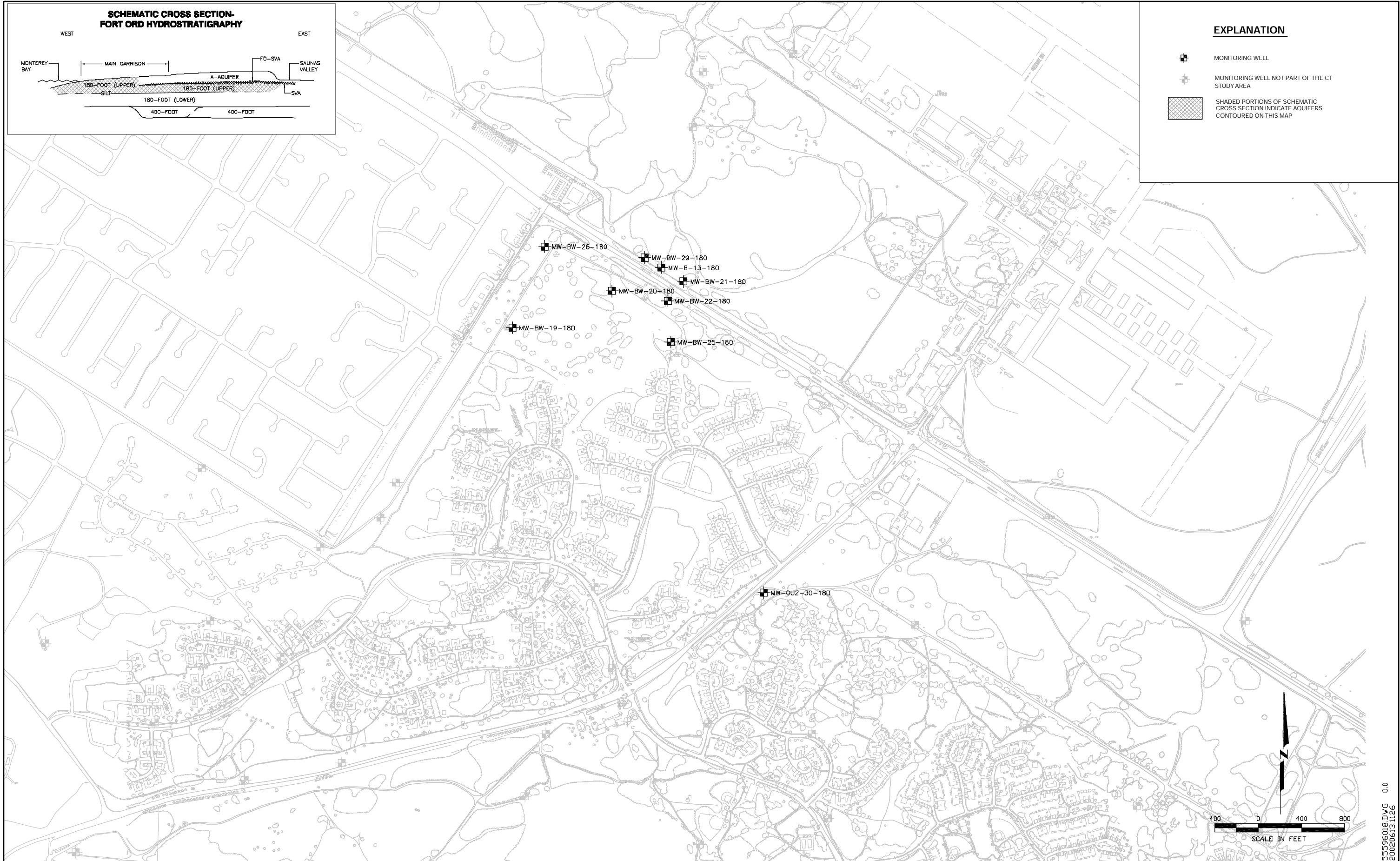


**SCHEMATIC CROSS SECTION-
FORT ORD HYDROSTRATIGRAPHY**



EXPLANATION

-  MONITORING WELL
-  MONITORING WELL NOT PART OF THE CT STUDY AREA
-  SHADED PORTIONS OF SCHEMATIC CROSS SECTION INDICATE AQUIFERS CONTOURED ON THIS MAP



NO.	DATE	REVISIONS	HLA FILE NO.	PROJECT NO.	APPROVED	APPROVAL DATE	DRAWN BY
1	5/02			55596 00112			SS



OU CTP RI/FS
Work Plan
Former Fort Ord, California

Monitoring Wells
Upper 180-Foot Aquifer

PLATE:
5

55596018.DWG 0.0
20020613.1126