

P:\50000\55596\GIS\Projects\Figure 1.mxd

PLATE



**Map of Study Area**

General Extent of Carbon Tetrachloride  
 OUCTP RI/FS  
 Former Fort Ord  
 Monterey County, California

**E1**

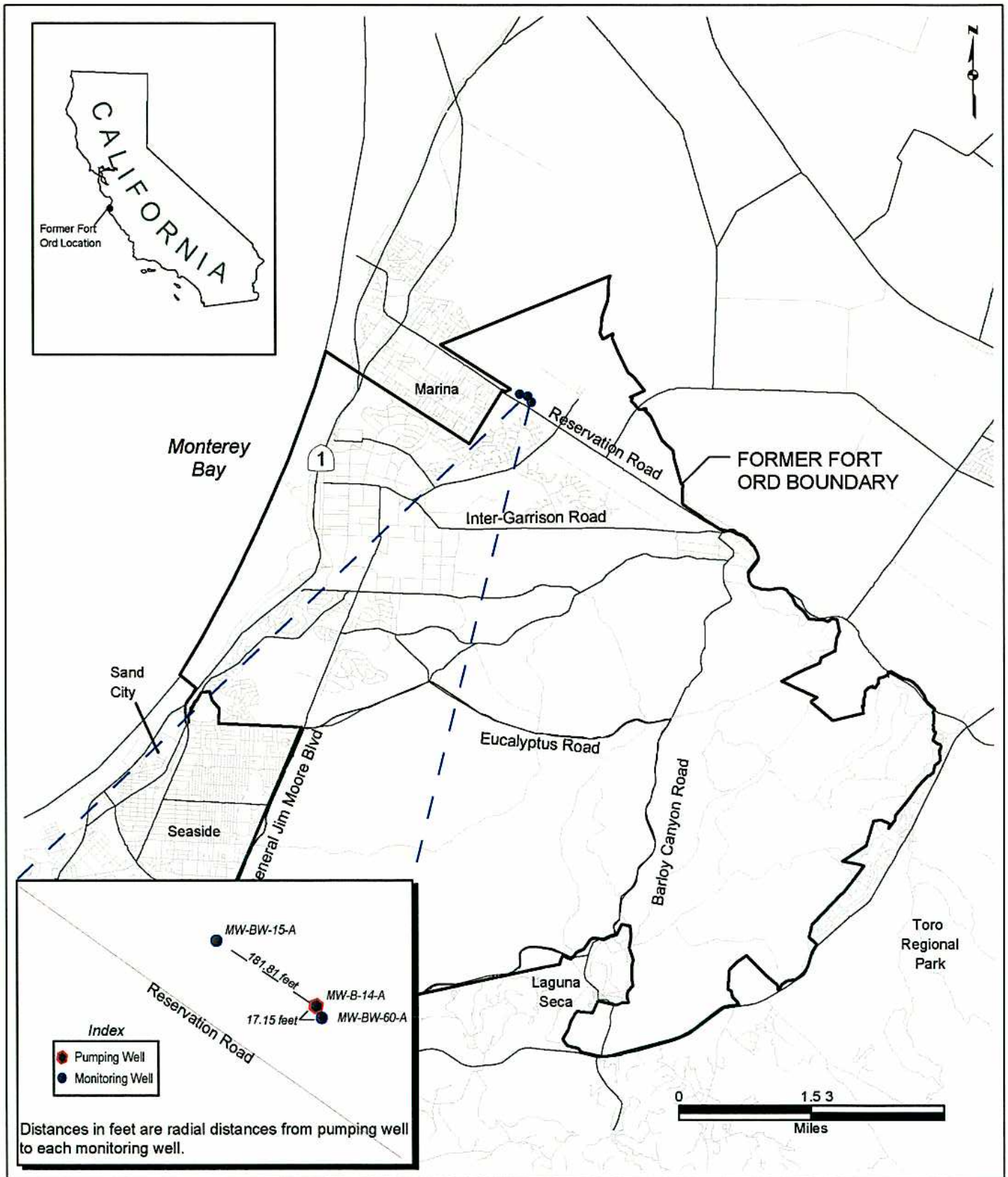
DRAWN  
 FPC

JOB NUMBER  
 55596 001701

APPROVED  
*MBT/lm*

DATE  
 02/05

REVISED DATE



Distances in feet are radial distances from pumping well to each monitoring well.



**MW-B-14-A Aquifer Test Site**  
 OUCTP RI/FS  
 Former Fort Ord  
 Monterey County, California

PLATE

**E2-1**

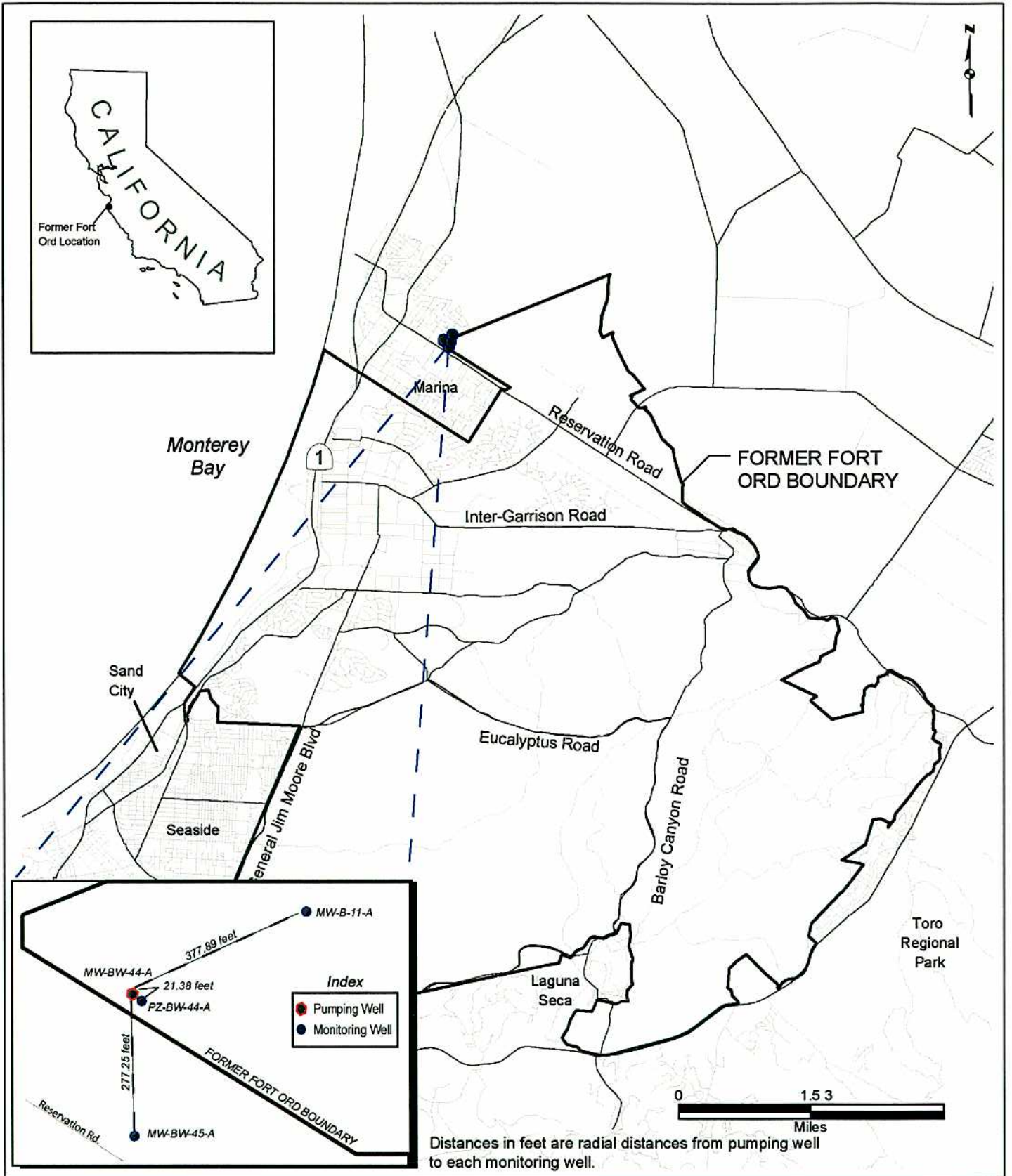
DRAWN  
CLH

JOB NUMBER  
55596 001701

APPROVED  
*MDT/can*

DATE  
02/05

REVISED DATE



PLATE



**MW-BW-44-A Aquifer Test Site**  
 OUCTP RI/FS  
 Former Fort Ord  
 Monterey County, California

**E2-2**

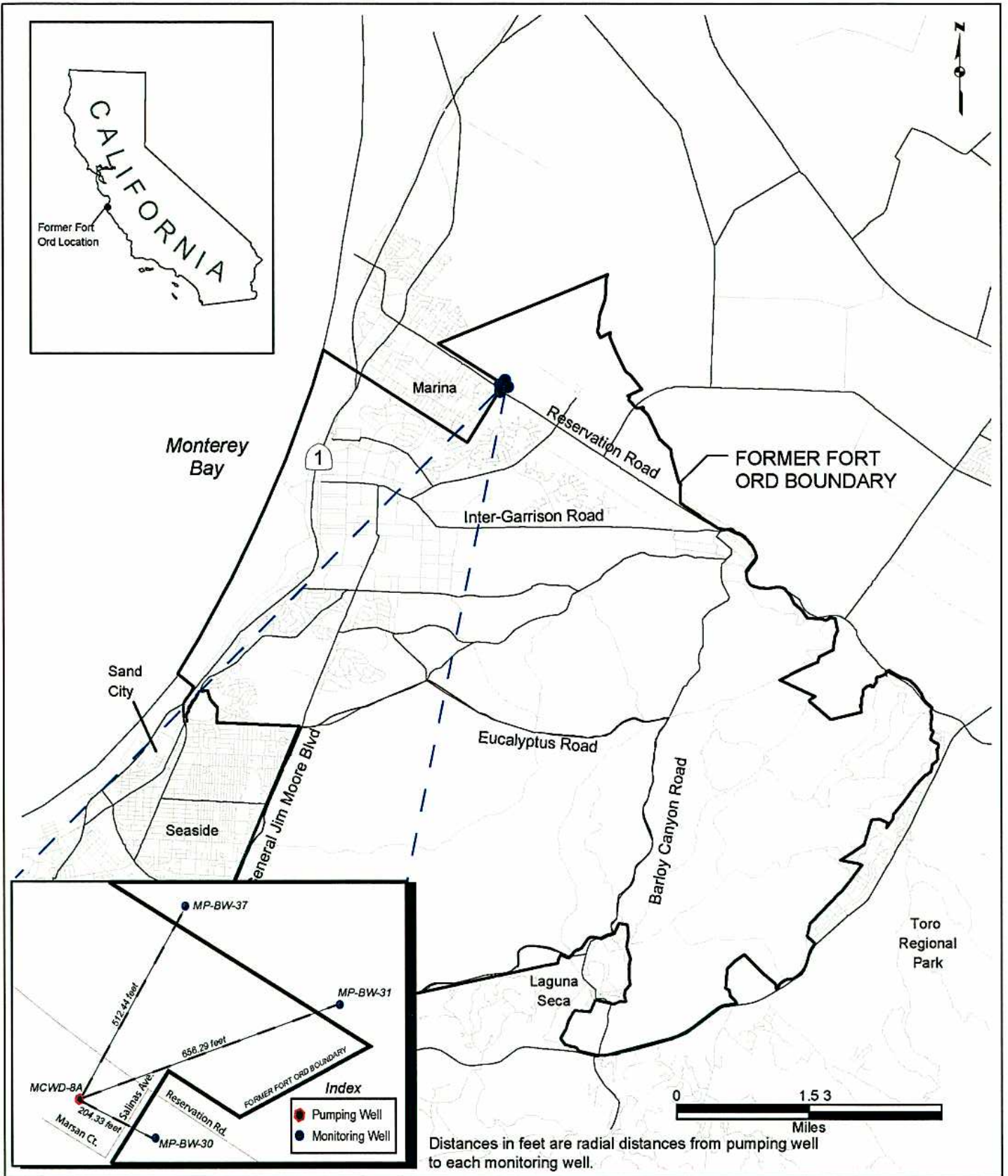
DRAWN  
 CLH

JOB NUMBER  
 55596 001701

APPROVED  
 MDT/can

DATE  
 02/05

REVISED DATE



PLATE



**MCWD-8A Aquifer Test Site**  
 OUCTP RI/FS  
 Former Fort Ord  
 Monterey County, California

**E2-3**

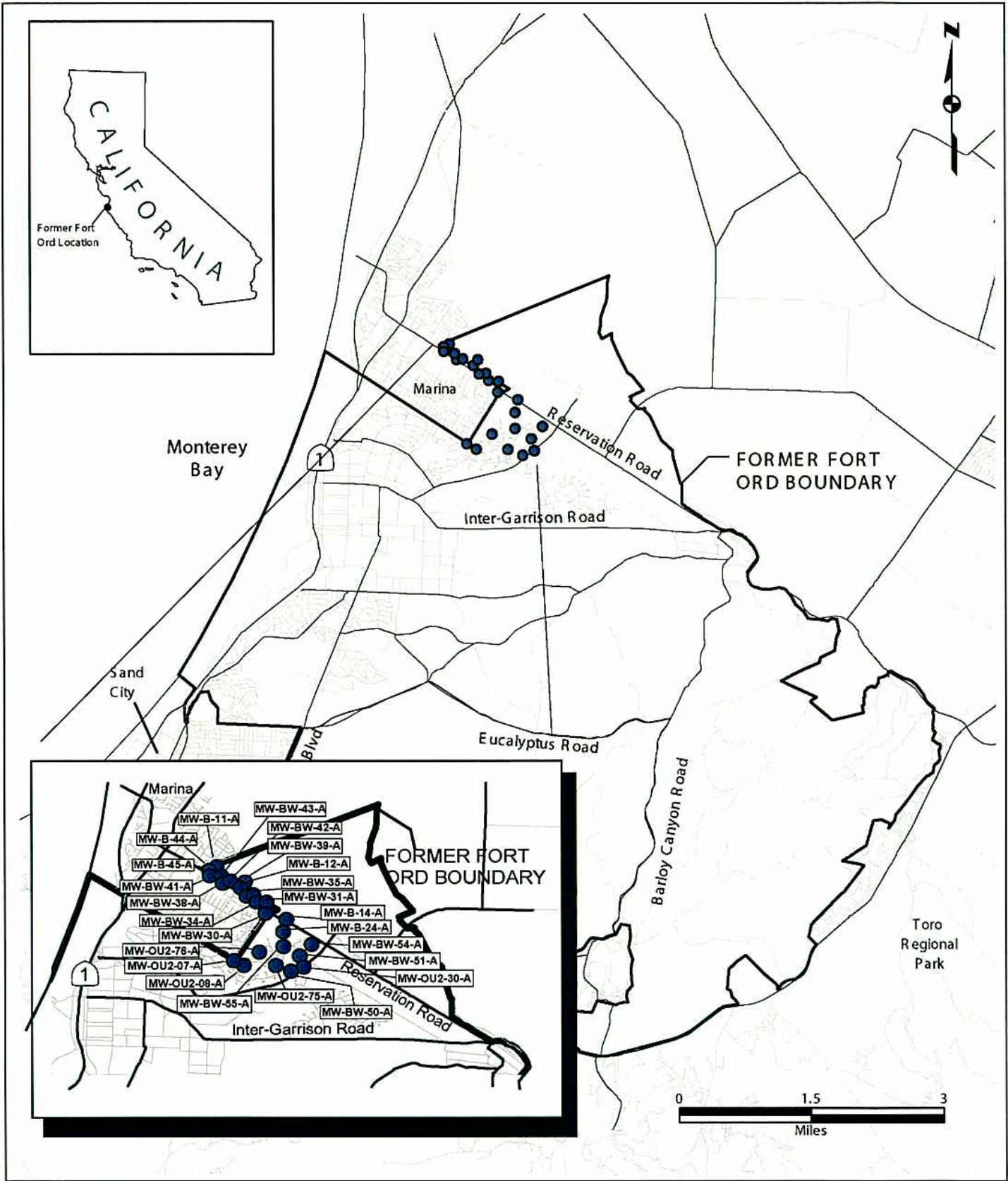
DRAWN  
 CLH

JOB NUMBER  
 55596 001701

APPROVED  
 MDT / cm

DATE  
 02/05

REVISED DATE



PLATE



**Slug Test Sites**

Former Fort Ord  
Monterey County, California

**E2-4**

DRAWN  
CLH

JOB NUMBER  
55596 001701

APPROVED  
*MST/cw*

DATE  
02/05

REVISED DATE