





**Explanation**

-  Isopach Contour, 10 foot interval
-  Facilities
-  Roads
-  Fort Ord Base Boundary

Fort Ord GIS - Plate 18.mxd - 10/31/2005

NO.	DATE	REVISIONS

DESIGNED:	PROJECT NO: 55596 001703
DRAWN: FPC	SCALE: 1" = 1600'
APPROVED: <i>MDT</i>	CHECKED:
DATE:	DATE: 10/2005

BY: CHK	DATE: 10/2005
---------	---------------





**MACTEC** Engineering and Consulting  
 5341 Old Redwood Blvd, Suite 300  
 Petaluma, California 94952  
 Phone: (707) 793-3800

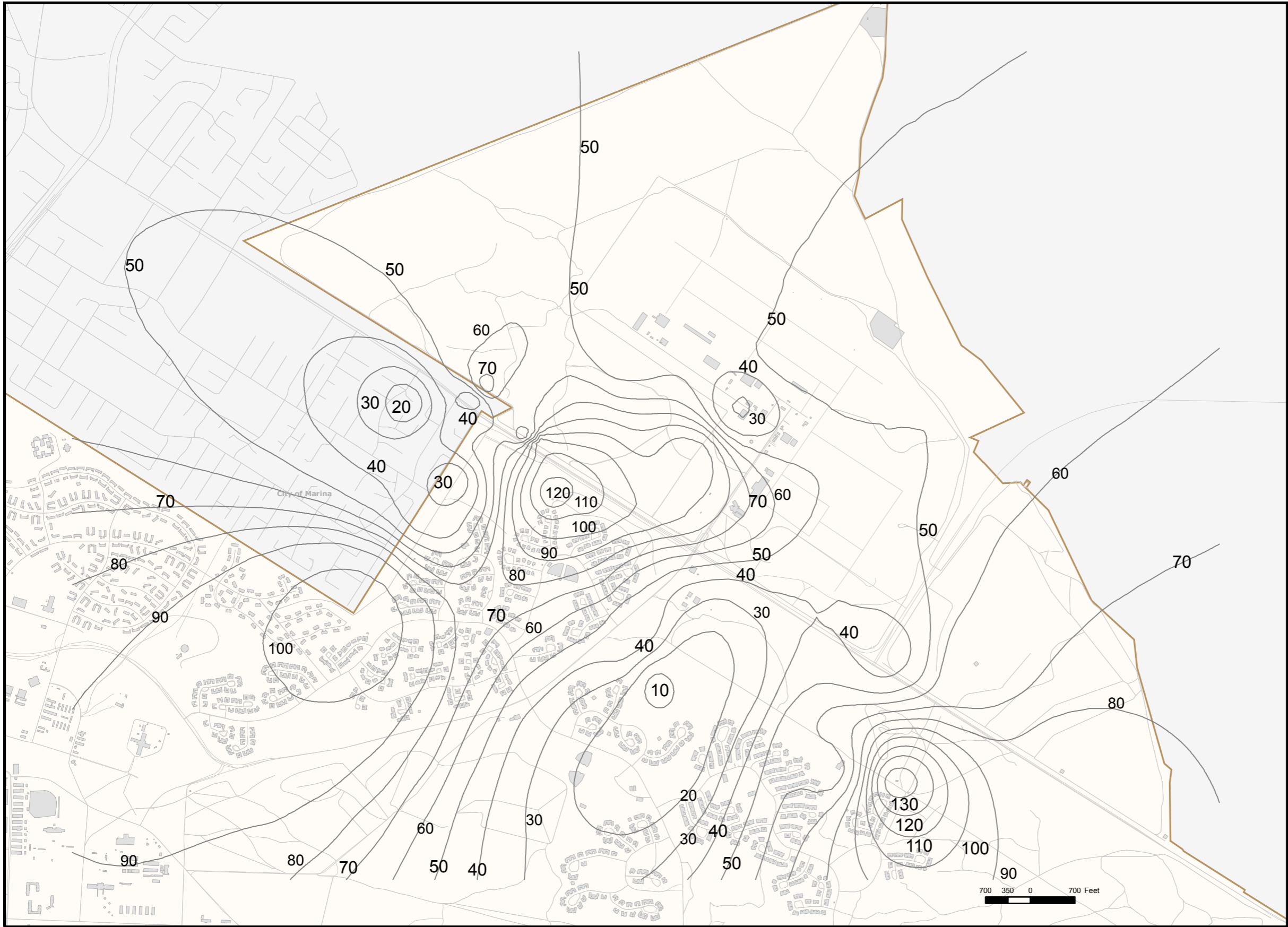
OUCTP RI/FS  
 Former Fort Ord, California

Model Layer 3  
 Fort Ord-Salinas Valley Aquitard Isopach Map

PLATE:  
**F18**

**Explanation**

-  Isopach Contour, 10 foot interval
-  Facilities
-  Roads
-  Fort Ord Base Boundary



Fort Ord GIS - Plate\_19.mxd - 10/31/2005

NO	DATE	REVISIONS	BY	CHK

DESIGNED: \_\_\_\_\_  
 DRAWN: FPC  
 APPROVED: *MPT*  
 DATE: \_\_\_\_\_

PROJECT NO: 55596 001703  
 SCALE: 1" = 1600'  
 CHECKED: \_\_\_\_\_  
 DATE: 10/2005



MACTEC Engineering and Consulting  
 5341 Old Redwood Blvd. Suite 300  
 Petaluma, California 94952  
 Phone: (707) 793-3800

OUCTP RI/FS  
 Former Fort Ord, California

Model Layer 5  
 Intermediate 180-Foot Aquitard Isopach Map

PLATE:

**F19**