

Model Layers

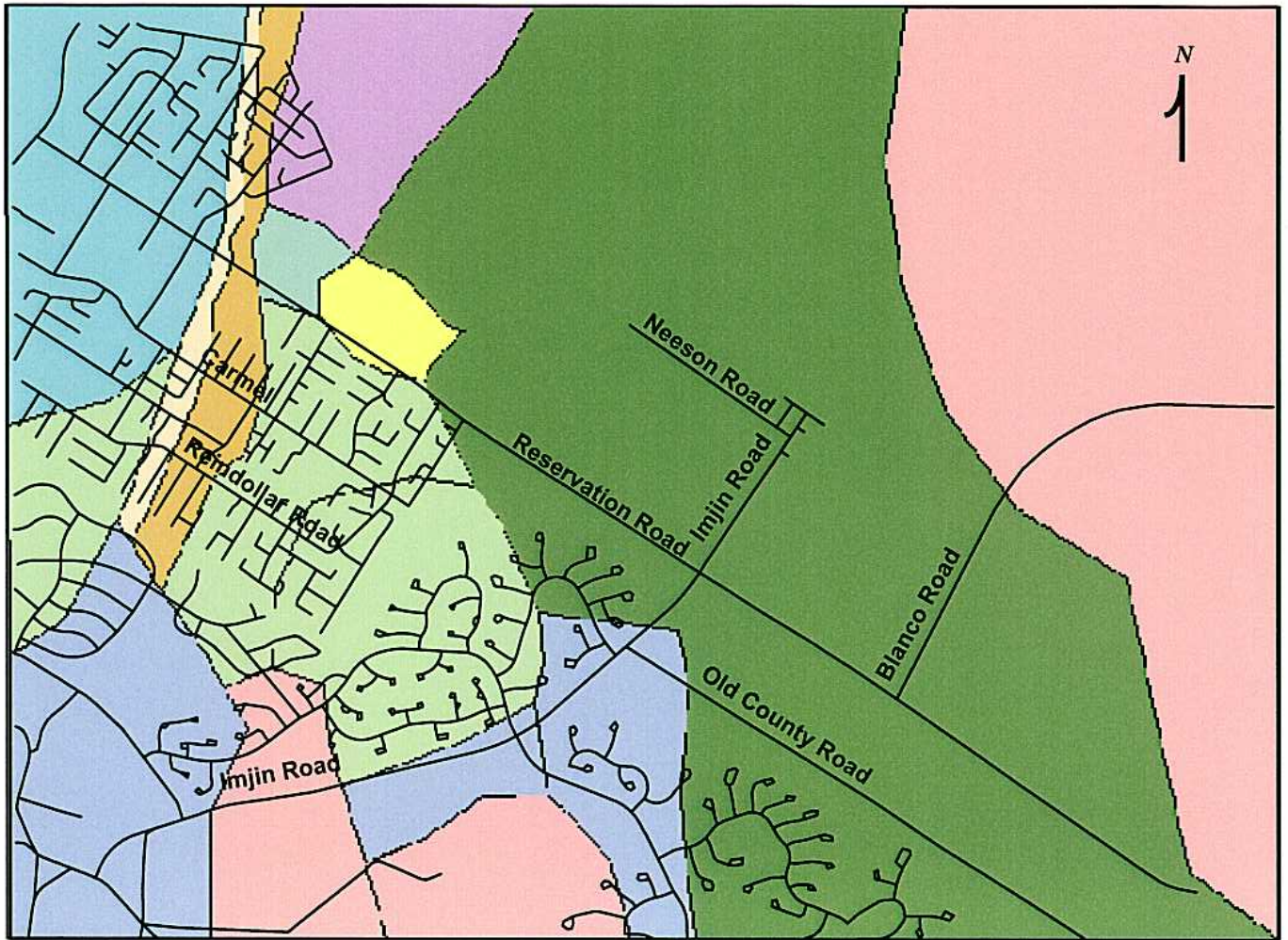
- A-Aquifer**
- FO-SVA**
- Upper 180-Foot Aquifer**
- Intermediate 180-Foot Aquifer**
- Lower 180-Foot Aquifer**




3-Dimensional Perspective of Groundwater
 Model Layers
 OUCTP RI/FS
 Former Fort Ord, California

PLATE
F5

DRAWN	JOB NUMBER	APPROVED	DATE	REVISED DATE
CLH	408703007.010403	<i>MDT/CM</i>	04/05	



**Hydraulic Conductivity
(ft/day)**



Distribution of Hydraulic Conductivity
Layer 2
OUCTP RI/FS
Former Fort Ord, California

PLATE
F6

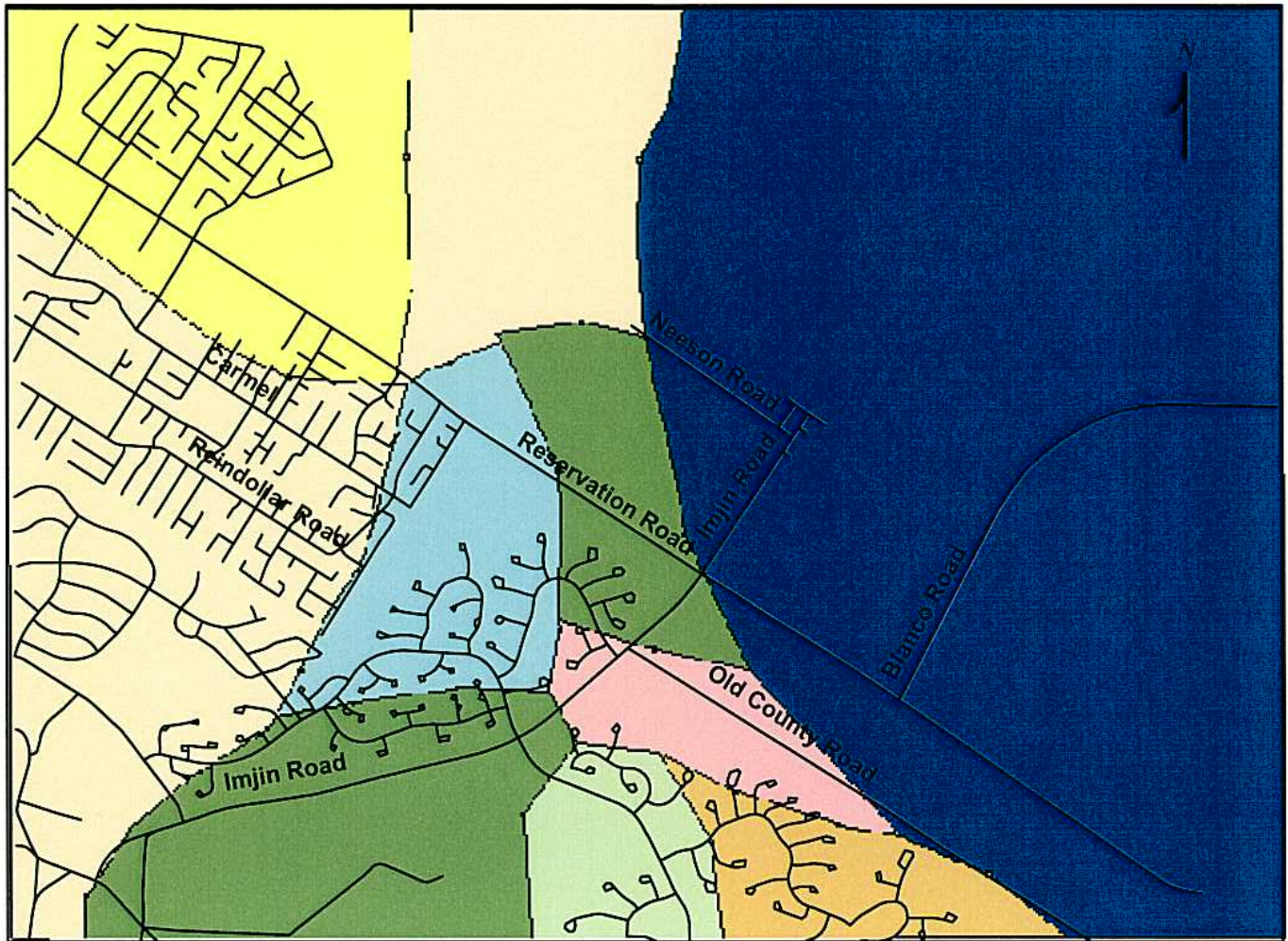
DRAWN
CLH

JOB NUMBER
408703007.010403


APPROVED
MDT/CM

DATE
04/05

REVISED DATE



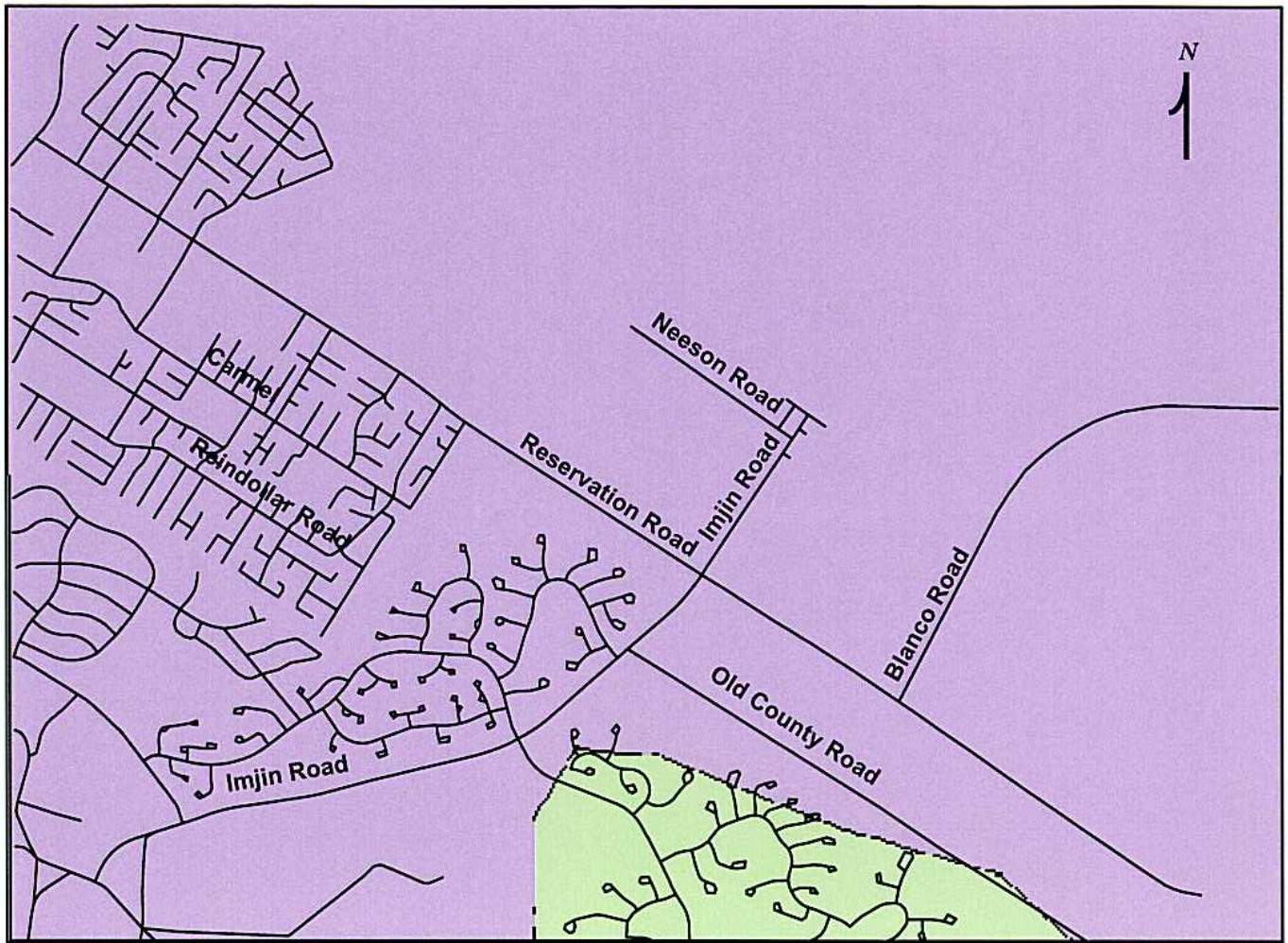
**Hydraulic Conductivity
(ft/day)**




Distribution of Hydraulic Conductivity
Layer 4
OUCTP RI/FS
Former Fort Ord, California

PLATE
F7

DRAWN	JOB NUMBER	APPROVED	DATE	REVISED DATE
CLH	408703007.010403	<i>MDT/CM</i>	04/05	



**Hydraulic Conductivity
(ft/day)**



Distribution of Hydraulic Conductivity
 Layer 5
 OUCTP RI/FS
 Former Fort Ord, California

PLATE
F8

DRAWN
 CLH

JOB NUMBER
 408703007.010403

APPROVED
MDT/CM

DATE
 04/05

REVISED DATE