








Explanation

-  OE Site Boundary
-  Paved and Unpaved Roads
-  Transects
-  Photo Monitor Point
-  1999 Waterbody Boundary
-  Central Maritime Chaparral Vernal Pool
-  Vernal Pool



Wetland Monitoring Transect Locations at
 Waterbody 50
 1999 Annual Monitoring Report
 Former Fort Ord
 Monterey County, California

PLATE



Harding Lawson Associates
 Engineering and
 Environmental Services

DRAWN
 JCB

JOB NUMBER
 41355 001721

APPROVED


DATE
 11/99

REVISED DATE

19

ceponds.apr - layout pond 50 - 11/15/99