







Explanation

-  Transects
-  Photo Monitor Point
-  1999 Waterbody Boundary
-  Central Maritime Chaparral
-  Oak Savanna
-  Vernal Pool



cepondia.epr - layout: Pond 51 - 11/15/99

**Wetland Monitoring Transect Locations at
Waterbody 51**
1999 Annual Monitoring Report
Former Fort Ord
Monterey County, California

PLATE

20

REVISED DATE



Harding Lawson Associates
Engineering and
Environmental Services

DRAWN
JCB

JOB NUMBER
41355 001721

APPROVED
JC

DATE
11/99