







EXPLANATION

-  Photo Monitoring Point
-  Transects Sampled (2000)
-  Unpaved Roads
-  Waterbody 52 Boundary
-  Central Maritime Chaparral
-  Developed



veg apr - Pond 52 layout - 1/11/01

Harding Lawson Associates
 Engineering and
 Environmental Services

**2000 Wetland Monitoring Transect Locations -
 Waterbody 52**
 2000 Annual Monitoring Report
 Former Fort Ord
 Monterey County, California

PLATE

16

DRAWN
JCB

JOB NUMBER
41355 00242

APPROVED


DATE
1/01

REVISED DATE