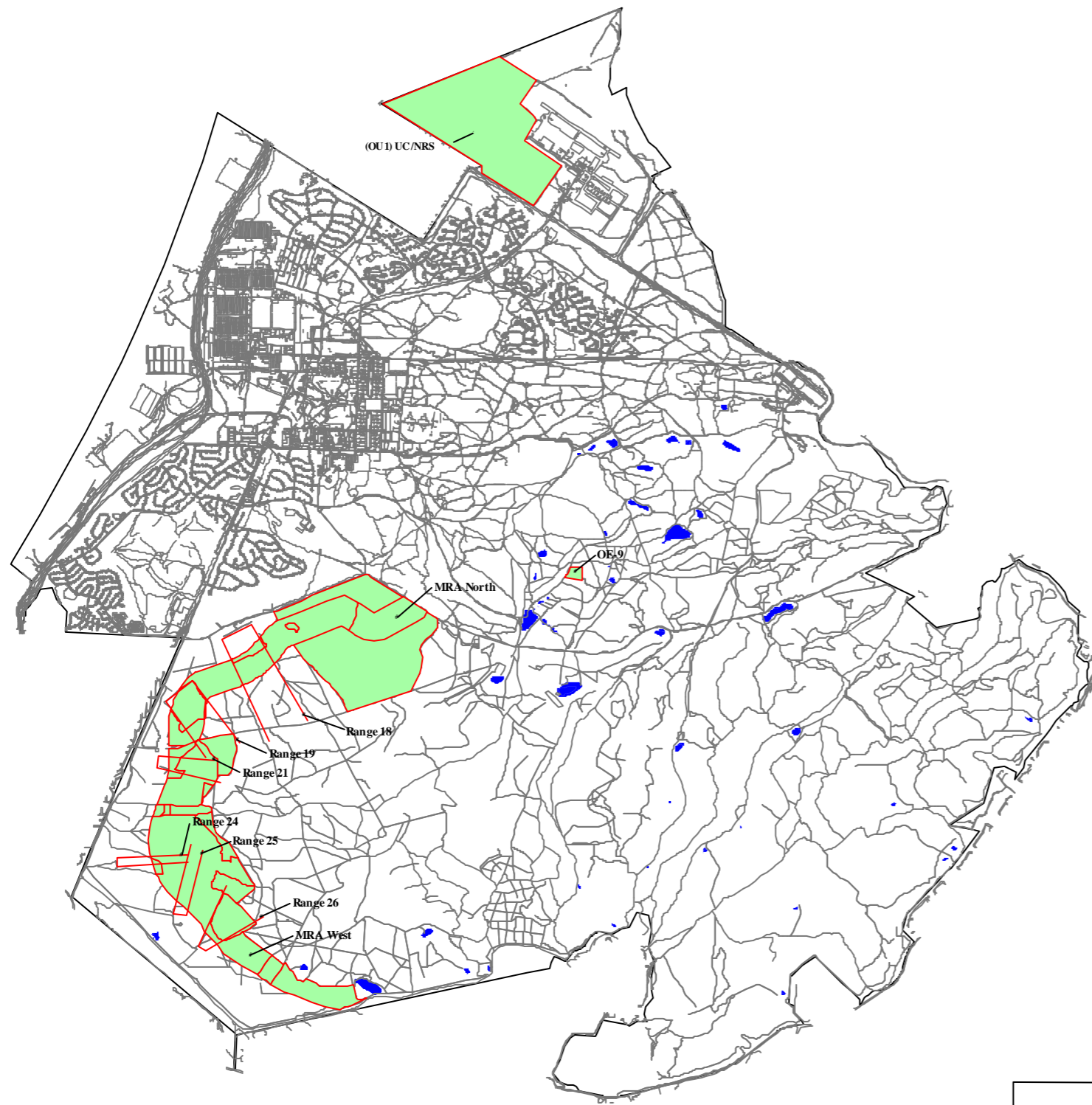



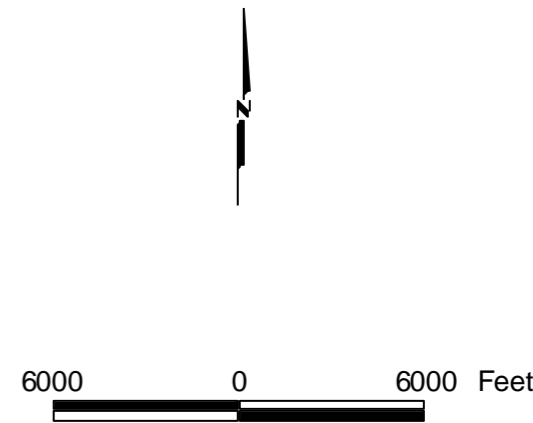


PLATES



- EXPLANATION**
-  Roads
 -  Terrestrial Monitoring Sites (2001)
 -  Brewwater Marsh, Ponds, or Vernal Ponds



Site where Habitat Monitoring Activities have been previously Conducted (1994 - 2000)
 Former Fort Ord
 Monterey County, California

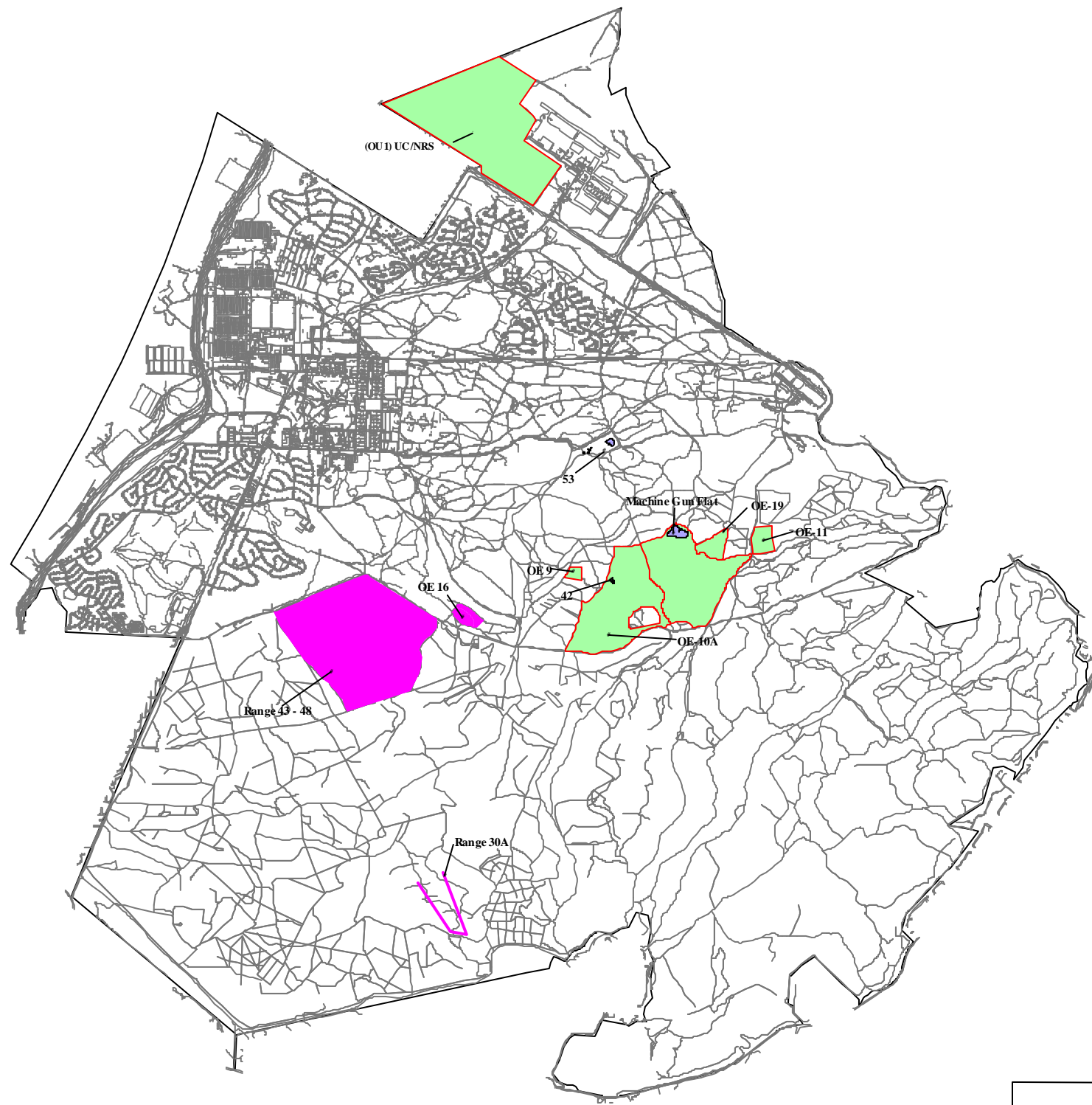
PLATE
1





DRAWN: JCB
 JOB NUMBER: 50271 001231

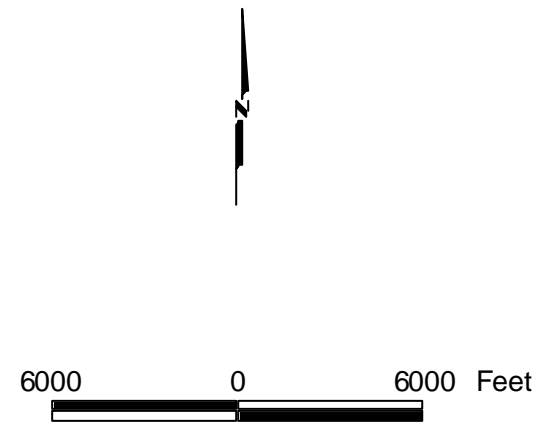
APPROVED: _____
 DATE: 10/2001

REVISED DATE

bichab99.apr - Plate 1 - prev (1994-2000) Habitat Mont - 1/17/2001



- EXPLANATION**
-  Roads
 -  Terrestrial Monitoring Sites (2001)
 -  Wetland Monitoring (2001)
 -  Exotic Species Surveys



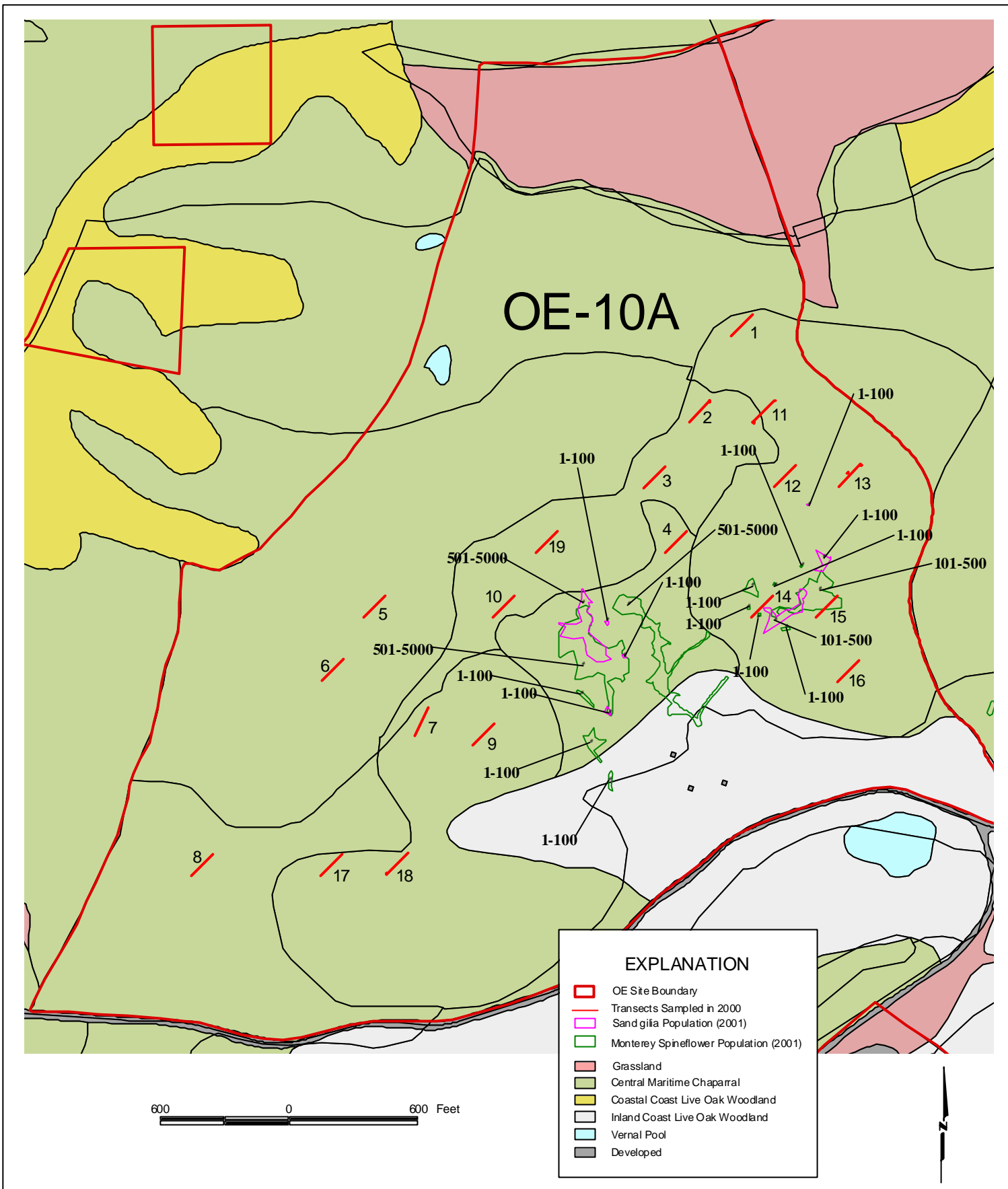
Habitat Monitoring Sites (2001)
 Work Plan - Biological Monitoring Services
 Former Fort Ord
 Monterey County, California

PLATE
2
 REVISED DATE

DRAWN: JCB
 JOB NUMBER: 50271 001231

APPROVED: _____
 DATE: 10/2001

biohab99.apr - Plate 2 - 2002 Chaparral - 10/18/2001

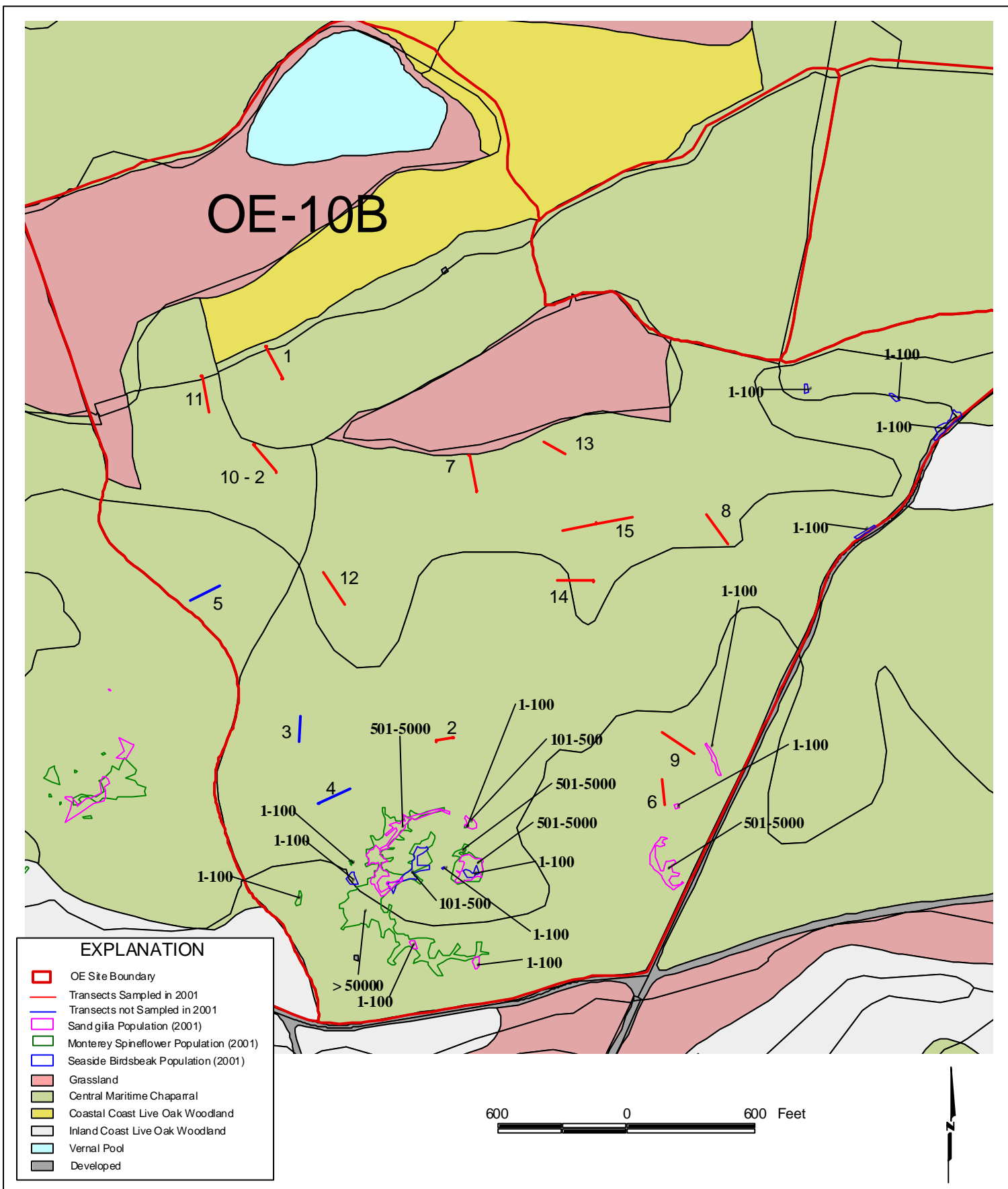


oechaparral.apr - 10A 2001 layout - 11/19/01



2001 Maritime Chaparral Monitoring and HMP
Annual Sampling - OE Site 10A
 2001 Annual Monitoring Report
 Former Fort Ord
 Monterey County, California

PLATE
3



oechaparralapr - 10B 2001 layout - 11/2001



**2001 Maritime Chaparral Monitoring and HMP
Herbaceous Sampling - OE Site 10B**
2001 Annual Monitoring Report
Former Fort Ord
Monterey County, California

PLATE

4

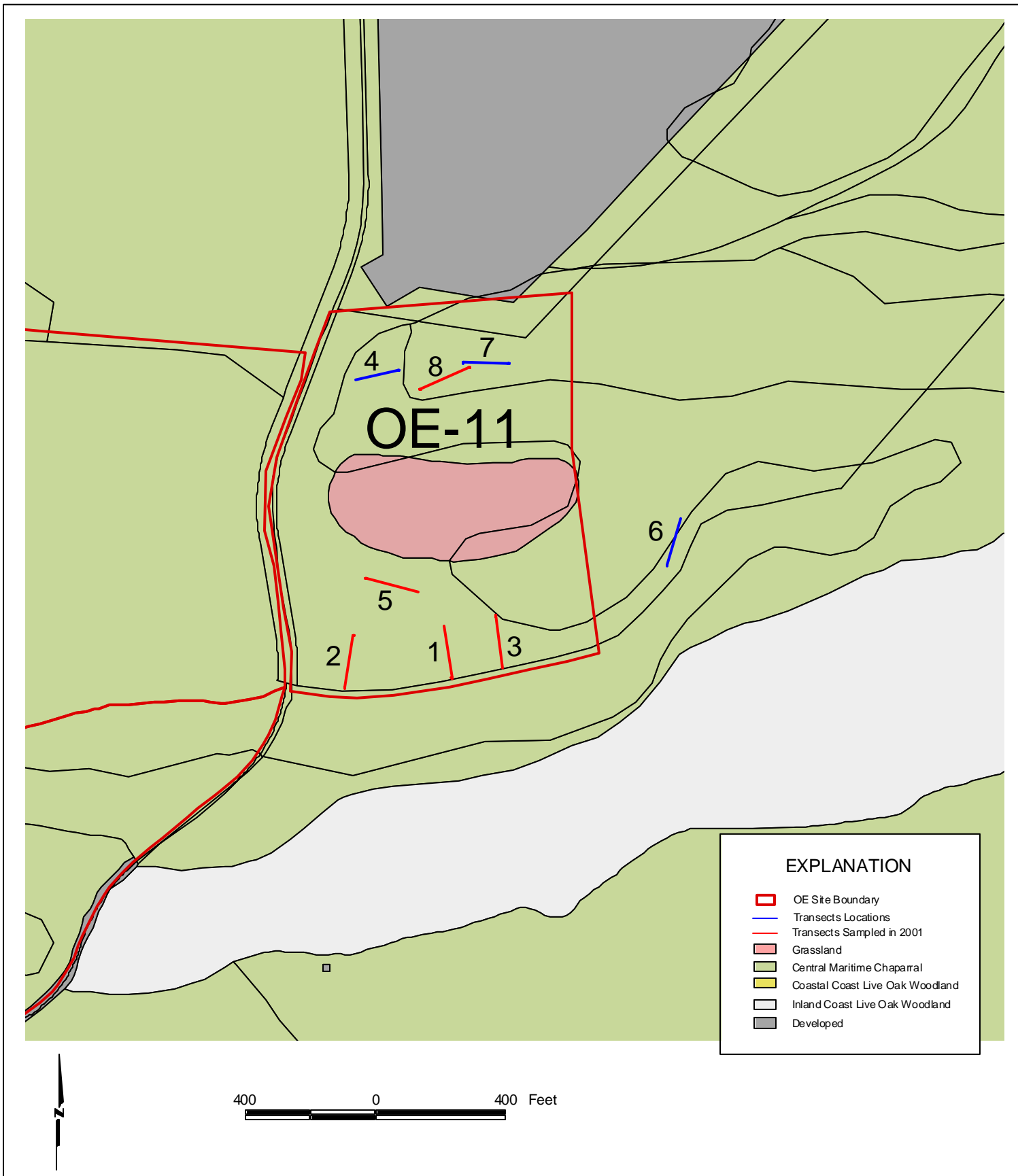
DRAWN
JCB

JOB NUMBER
41355 001721

APPROVED

DATE
11/01

REVISED DATE



EXPLANATION

- ▭ OE Site Boundary
- Transects Locations
- Transects Sampled in 2001
- Grassland
- Central Maritime Chaparral
- Coastal Coast Live Oak Woodland
- Inland Coast Live Oak Woodland
- Developed

oechaparral.apr - OE 11 2001 layout - 11/20/01



Maritime Chaparral Monitoring and HMP
Annual Sampling - OE Site 11
 2001 Annual Monitoring Report
 Former Fort Ord
 Monterey County, California

PLATE

5

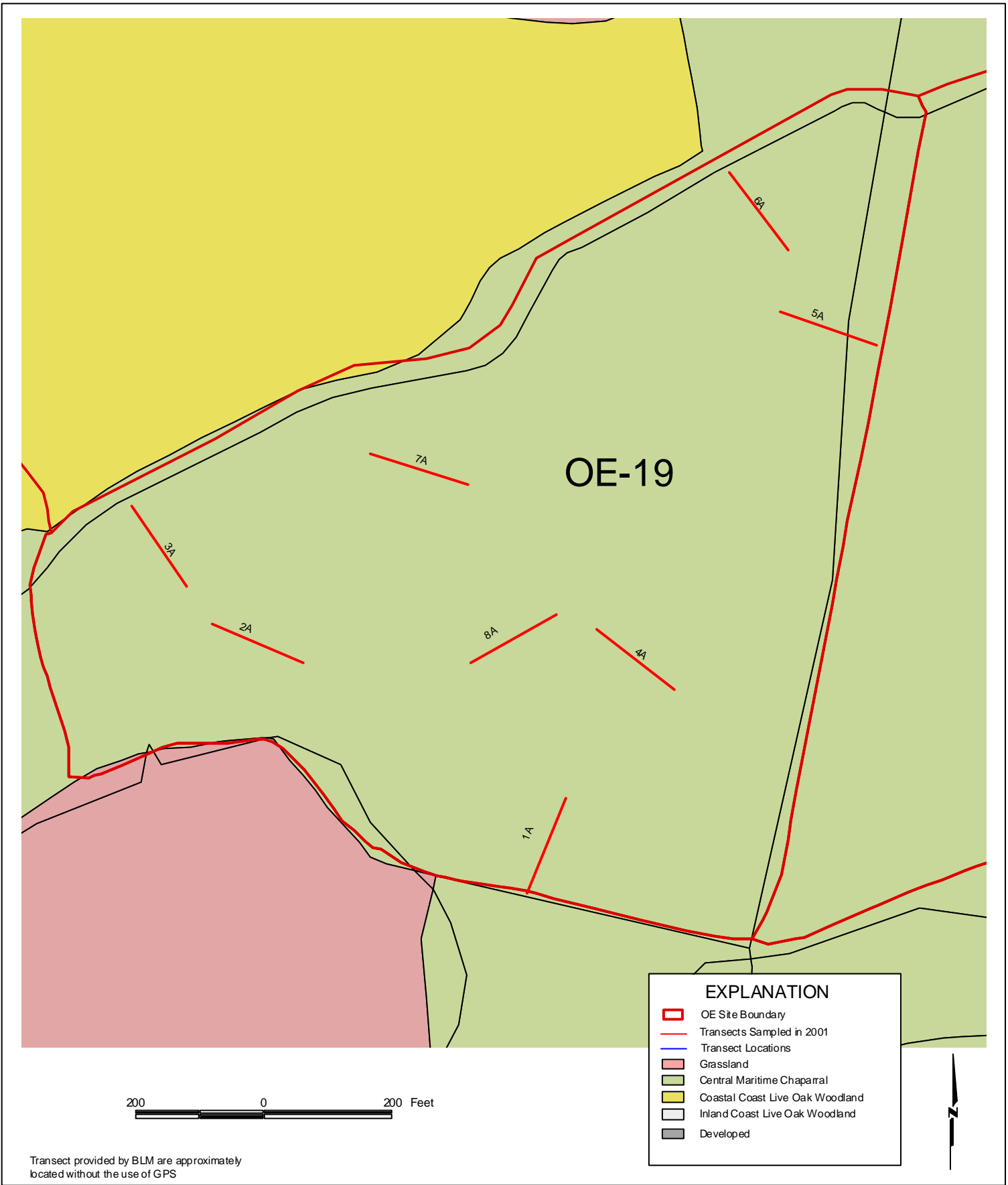
DRAWN
JCB

JOB NUMBER
41355 001721

APPROVED

DATE
11/01

REVISED DATE



oechaparral.apr - OE 19 2001 layout - 11/20/01

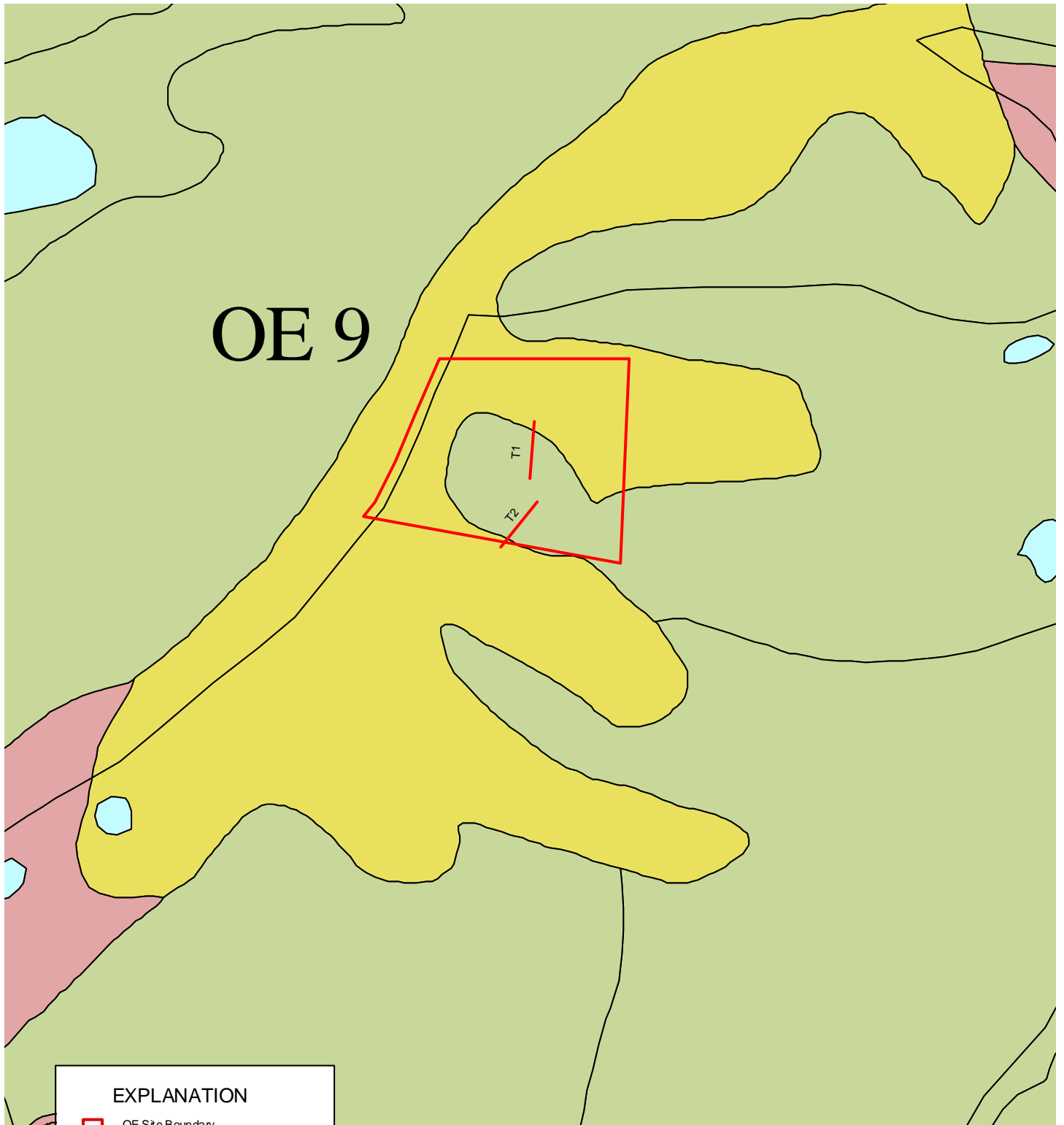








**2001 Maritime Chaparral Monitoring and HMP
Annual Sampling - OE Site 19**
2001 Annual Monitoring Report
Former Fort Ord
Monterey County, California

PLATE

6

DRAWN JCB	JOB NUMBER 41355 001721	APPROVED	DATE 11/01	REVISED DATE
--------------	----------------------------	----------	---------------	--------------



EXPLANATION	
	OE Site Boundary
	Transects Sampled
	Grassland
	Central Maritime Chaparral
	Coastal Coast Live Oak Woodland
	Vernal Pool



oechaparral.apr - OE9 2001 layout - 11/19/01



**Maritime Chaparral Monitoring -
OE Site 9**
2001 Annual Monitoring Report
Former Fort Ord
Monterey County, California

PLATE

7

DRAWN
JCB

JOB NUMBER
50271 00172

APPROVED

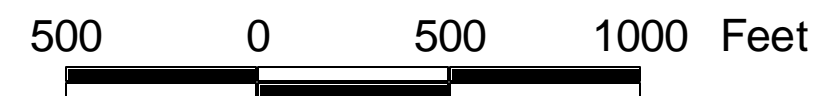
DATE
11/01

REVISED DATE



Explanation

- Monterey Spineflower (MS) Populations**
- Sand Gilia (SG) Populations**
- SG and MS Populations**
- Approved Access Routes**



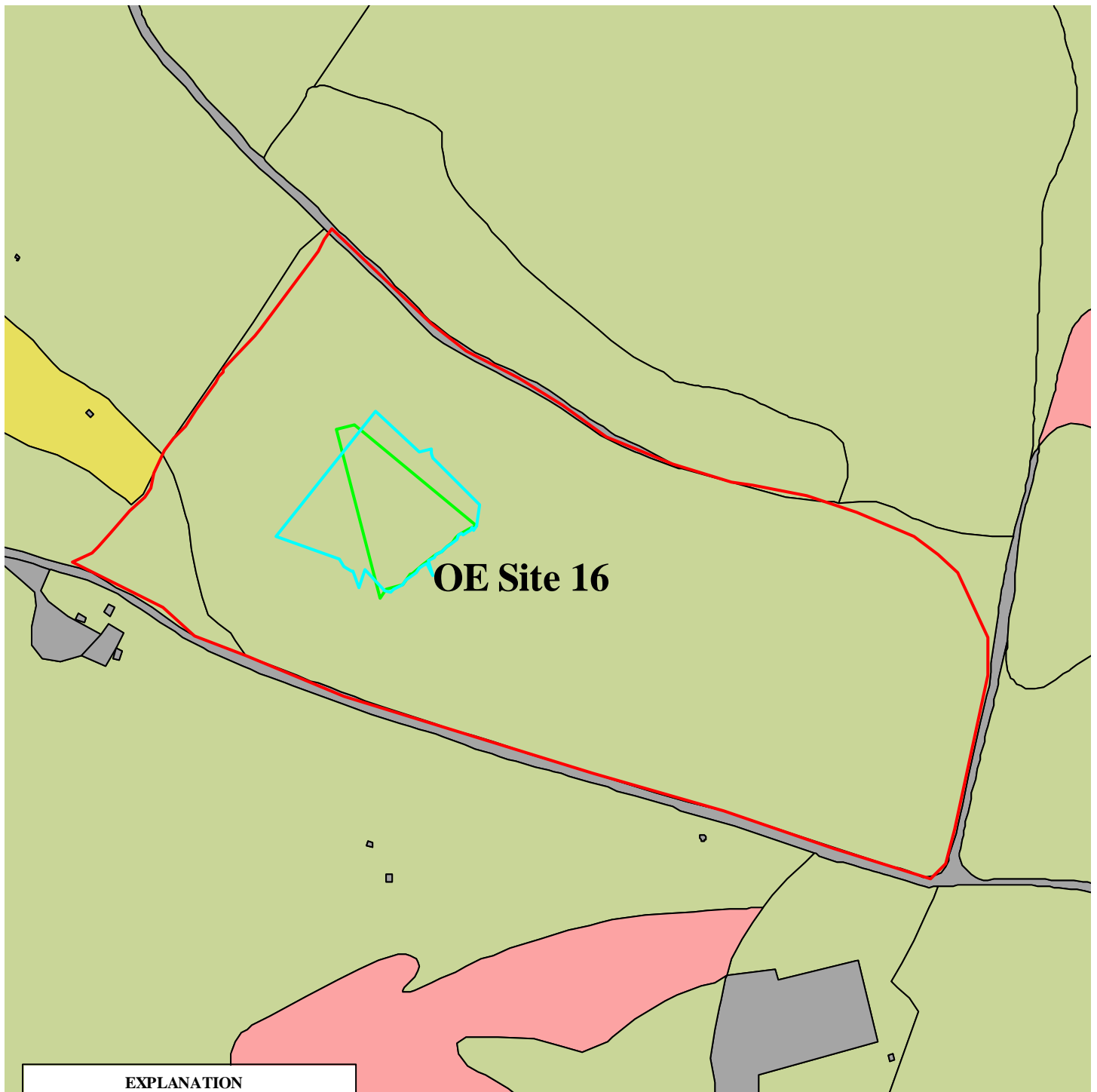
HMP Herbaceous Species Populations on Groundwater Remediation Access Roads - UC/NRS
 2001 Annual Monitoring Report
 Former Fort Ord
 Monterey County, California

PLATE

8

DRAWN JCB	JOB NUMBER 50271 001232	APPROVED	DATE 10/01	REVISED DATE
--------------	----------------------------	----------	---------------	--------------

veg.apr - OU1 - 2001 MS & SG Annual - 10/19/01



EXPLANATION

- Hottentog fig
- Jubata grass
- OE Site 16 Boundary
- Developed
- Grassland
- Central Maritime Chaparral
- Coastal Coast Live Oak Woodland



veg.apr - OE Site 16 layout - 11/28/01



**2001 Exotic Species Survey Results -
OE Site 16**
2001 Annual Monitoring Report
Former Fort Ord
Monterey County, California

PLATE

9

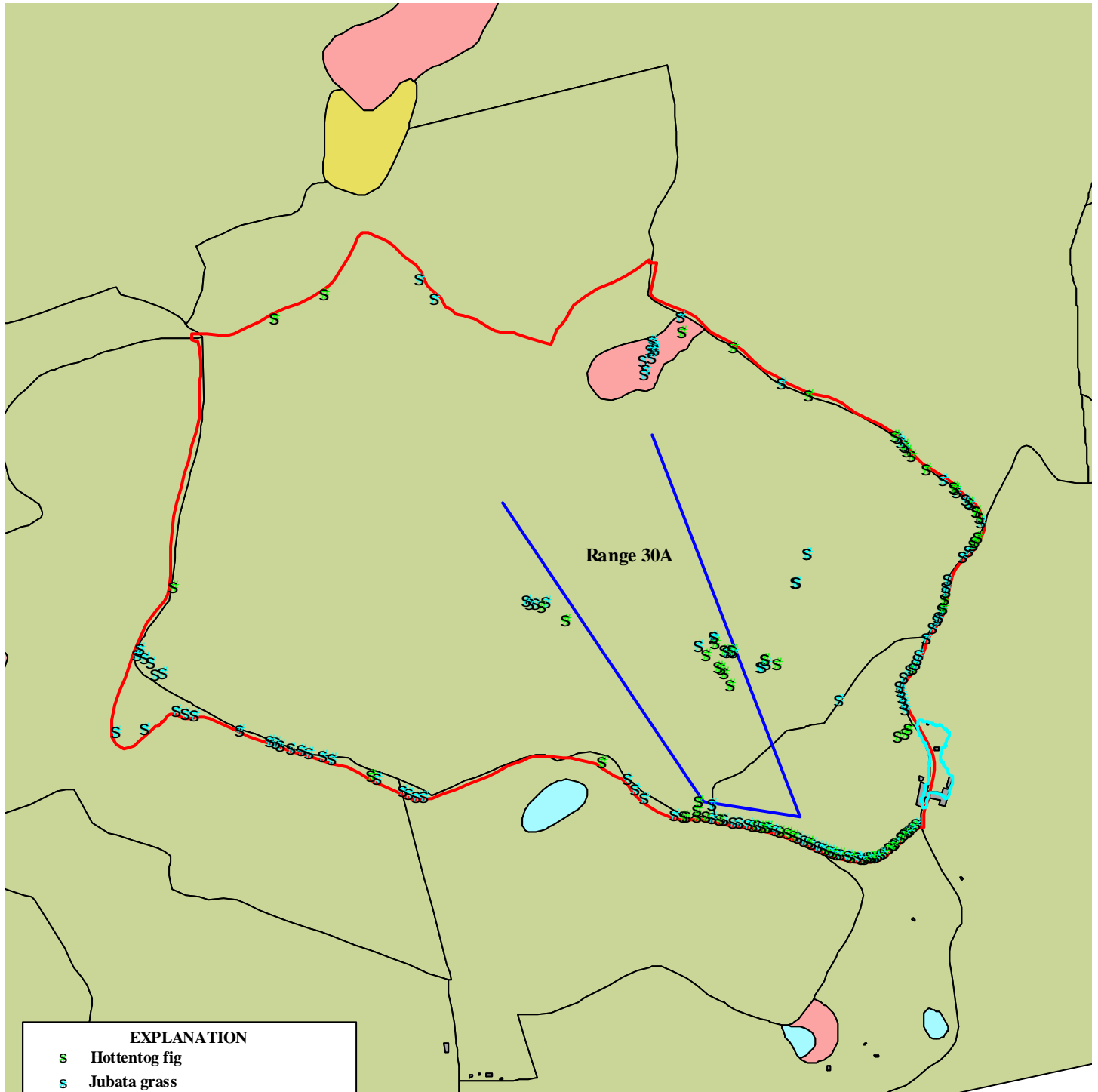
DRAWN
JCB

JOB NUMBER
50271 00172

APPROVED

DATE
11/01

REVISED DATE



EXPLANATION	
s	Hottentog fig
s	Jubata grass
	Hottentog fig
	Jubata grass
	Range 30A
	Range 30A IA Boundary
	Developed
	Grassland
	Central Maritime Chaparral
	Coastal Coast Live Oak Woodland

veg.apr - Range 30A layout - 11/28/01



**2001 Exotic Species Survey Results -
Range 30A**
2001 Annual Monitoring Report
Former Fort Ord
Monterey County, California

PLATE

10

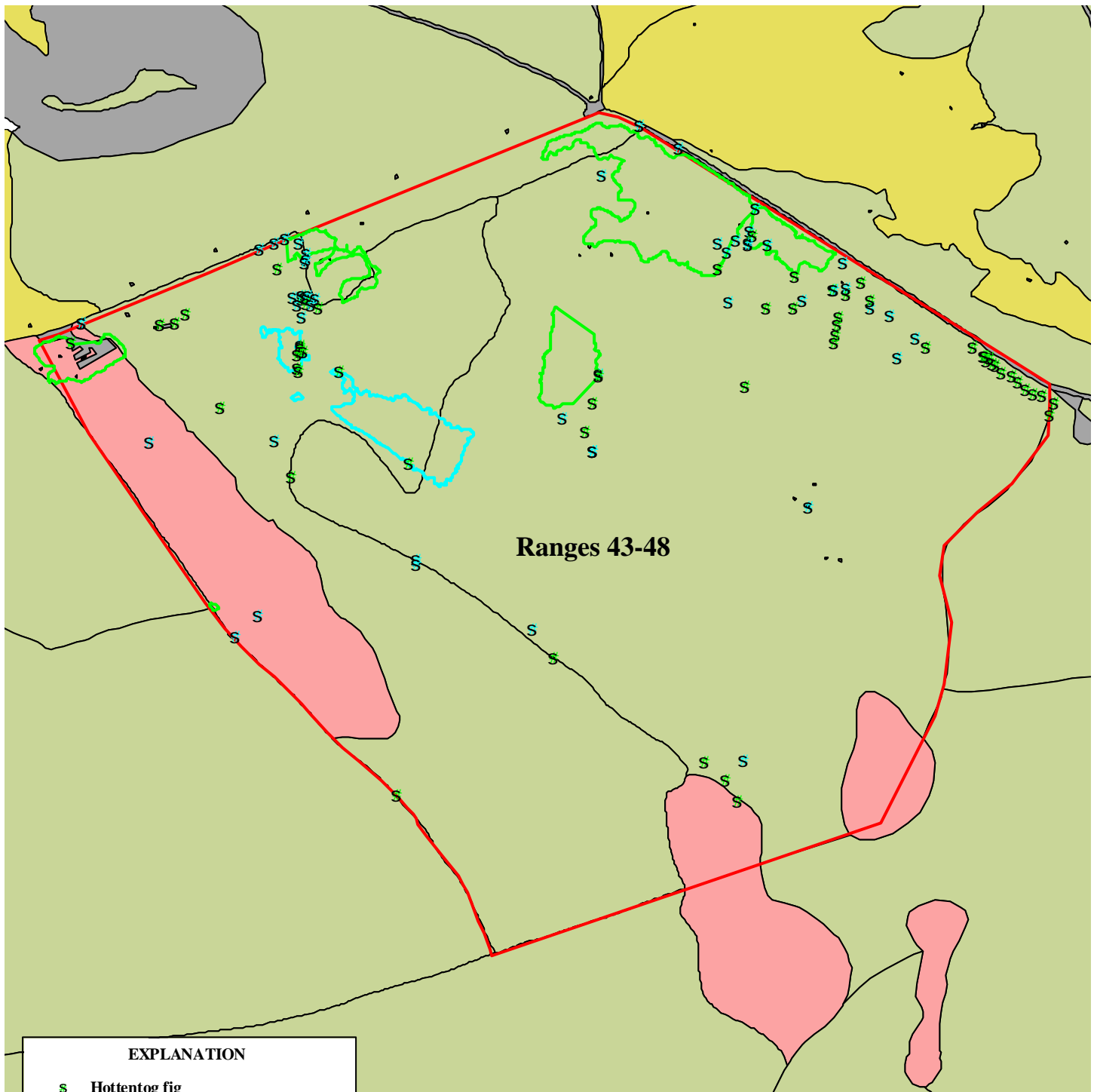
DRAWN
JCB

JOB NUMBER
50271 00172

APPROVED

DATE
11/01

REVISED DATE



EXPLANATION

- s Hottentog fig
- s Jubata grass
- Hottentog fig
- Jubata grass
- 2000 Burn Area Boundary
- Developed
- Grassland
- Central Maritime Chaparral
- Coastal Coast Live Oak Woodland

veg.apr - Range 43-48 layout - 11/28/01



**2001 Exotic Species Survey Results -
Ranges 43-48**
2001 Annual Monitoring Report
Former Fort Ord
Monterey County, California

PLATE

11

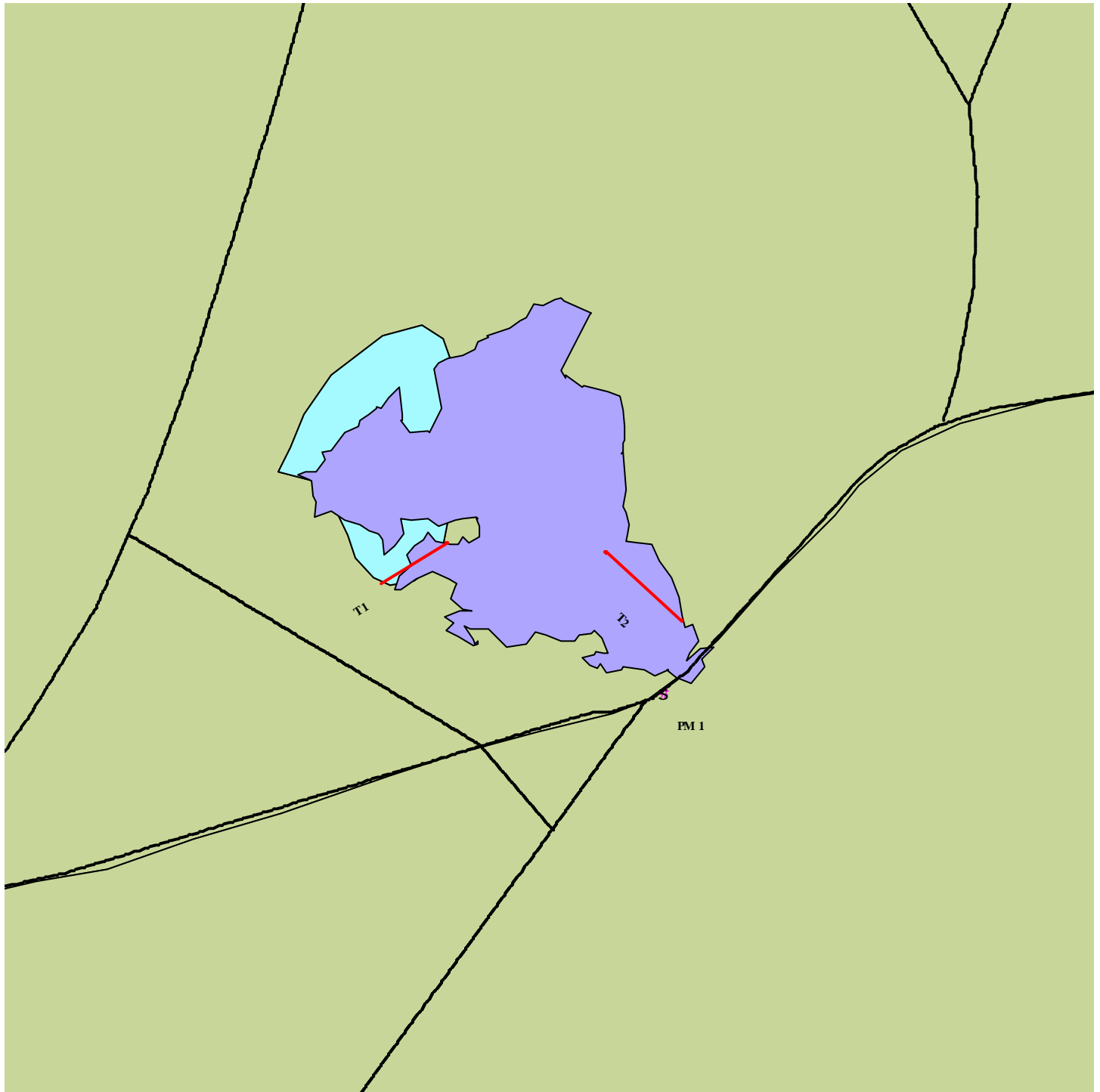
DRAWN
JCB

JOB NUMBER
50271 00172







APPROVED

DATE
11/01

REVISED DATE



EXPLANATION

-  Unpaved Roads
-  Transects Sampled (2000)
-  Photo Monitoring Point
-  Waterbody 42 Boundary
-  Central Maritime Chaparral
-  Vernal Pool



veg.apr - Pond 42 2001 layout - 11/30/01



**2001 Wetland Monitoring Transect Locations -
Waterbody 42**
2001 Annual Monitoring Report
Former Fort Ord
Monterey County, California

PLATE

12

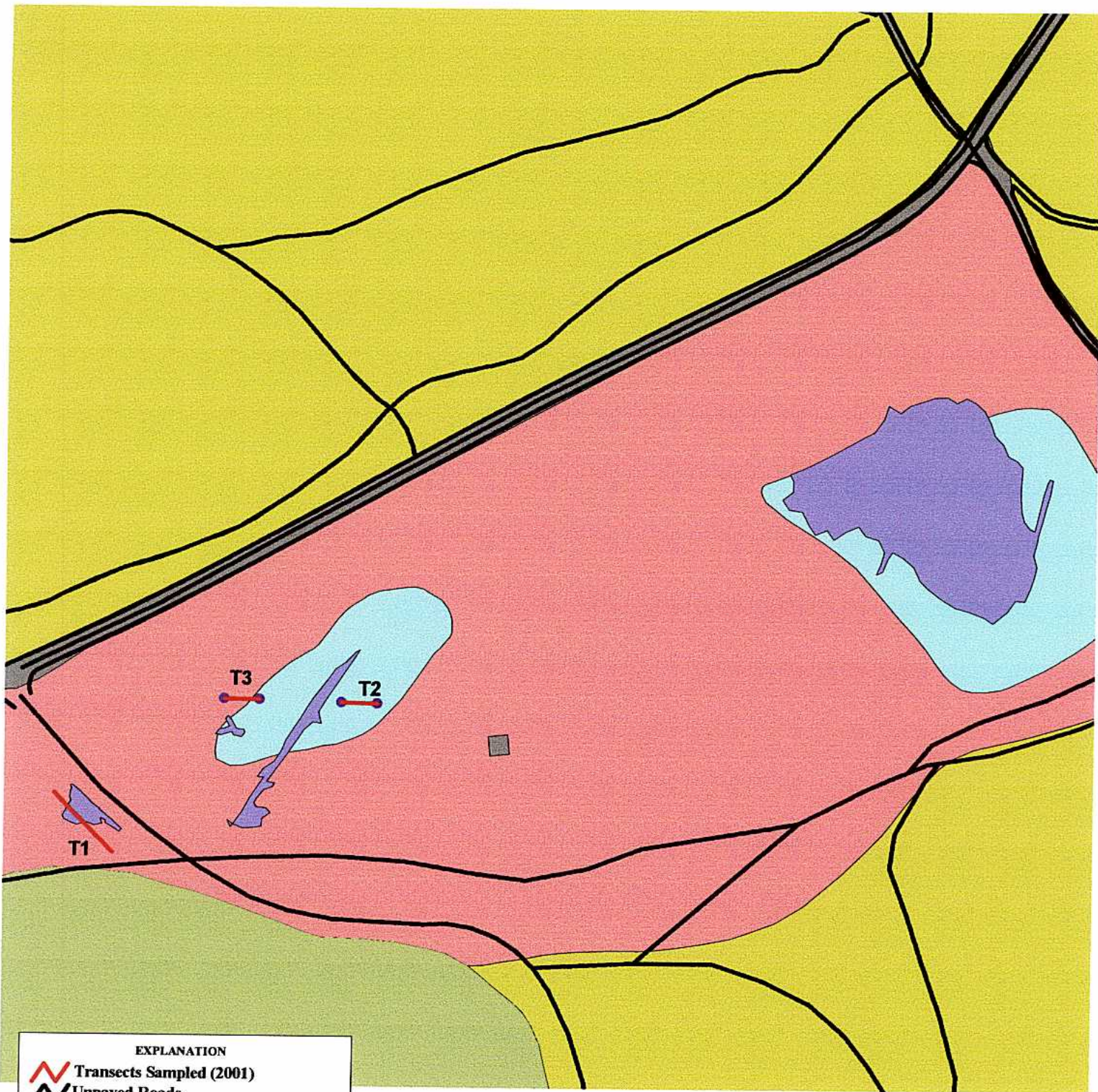
DRAWN
JCB

JOB NUMBER
50271 00172

APPROVED


DATE
11/01

REVISED DATE



EXPLANATION

- Transects Sampled (2001)
- Unpaved Roads
- Waterbody 53 Boundary
- Central Maritime Chaparral
- Developed
- Vernal Pool
- Grassland
- Coast Live Oak Woodland



veg apr - Pond 53 layout - 1/15/02



2001 Wetland Monitoring Transect Locations -
Waterbody 53
 2001 Annual Monitoring Report
 Former Fort Ord
 Monterey County, California

PLATE
13

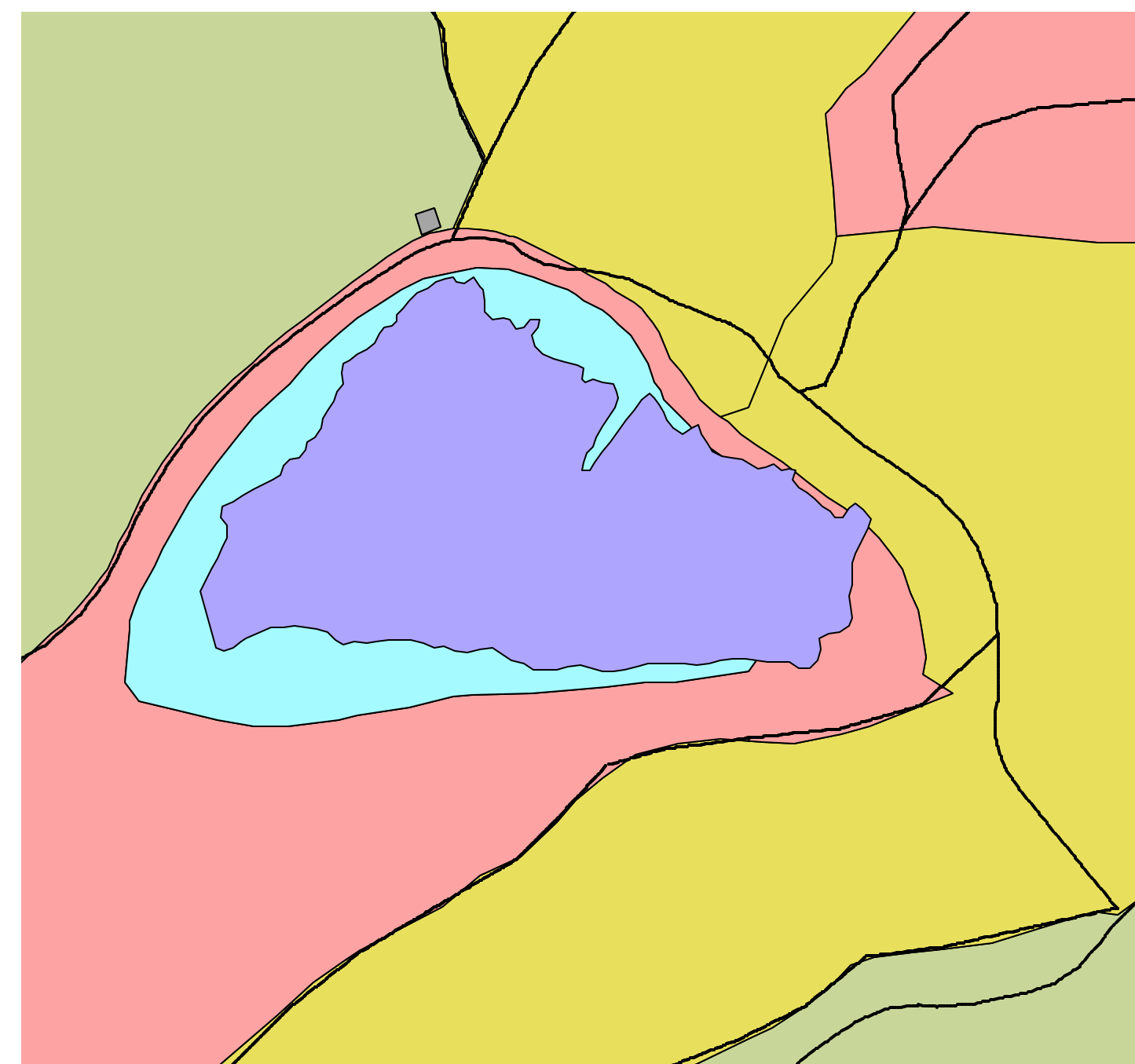
DRAWN
 JCB

JOB NUMBER
 50271 00172

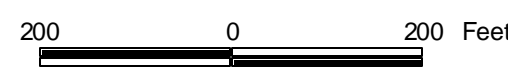
APPROVED

DATE
 11/01

REVISED DATE



EXPLANATION	
S	Photo Monitoring Point
S	Transect Starting Point
Red Zigzag	Transects Sampled (2000)
Blue Zigzag	Transect not Sampled (2000)
Black Line	Unpaved Roads
Purple	Machine Gun Flat Waterbody Boundary
Pink	Grassland
Yellow	Central Maritime Chaparral
Olive Green	Coast Live Oak Woodland
Cyan	Vernal Pool
Grey	Developed



veg.spr - MGF Pond 2001 layout - 102201



**2001 Wetland Monitoring Transect Locations -
Machine Gun Flat Waterbody**
2001 Annual Monitoring Report
Former Fort Ord
Monterey County, California

PLATE
14

DRAWN	JOB NUMBER	APPROVED	DATE	REVISED DATE
JCB	50271 00172		11/01	

DISTRIBUTION

2001 Annual Monitoring Report
Former Fort Ord
Monterey County, California

January 22, 2002

Copy No. ____

Copy 1 - 5: Mr. Glen Mitchell
 Department of the Army
 Corps of Engineers
 Sacramento District
 1325 J Street
 Sacramento, California 95814-2922

Copy 6 - 10: Harding ESE

Quality Control Reviewer



Ed Ticken
Principal Environmental Scientist

TAG/DAK:mlb/MB58209-FO