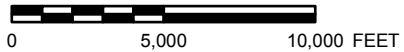
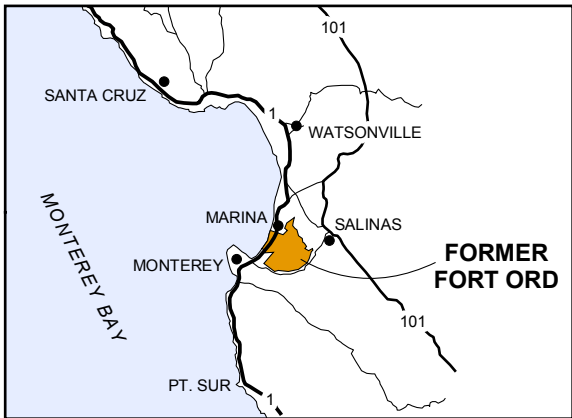
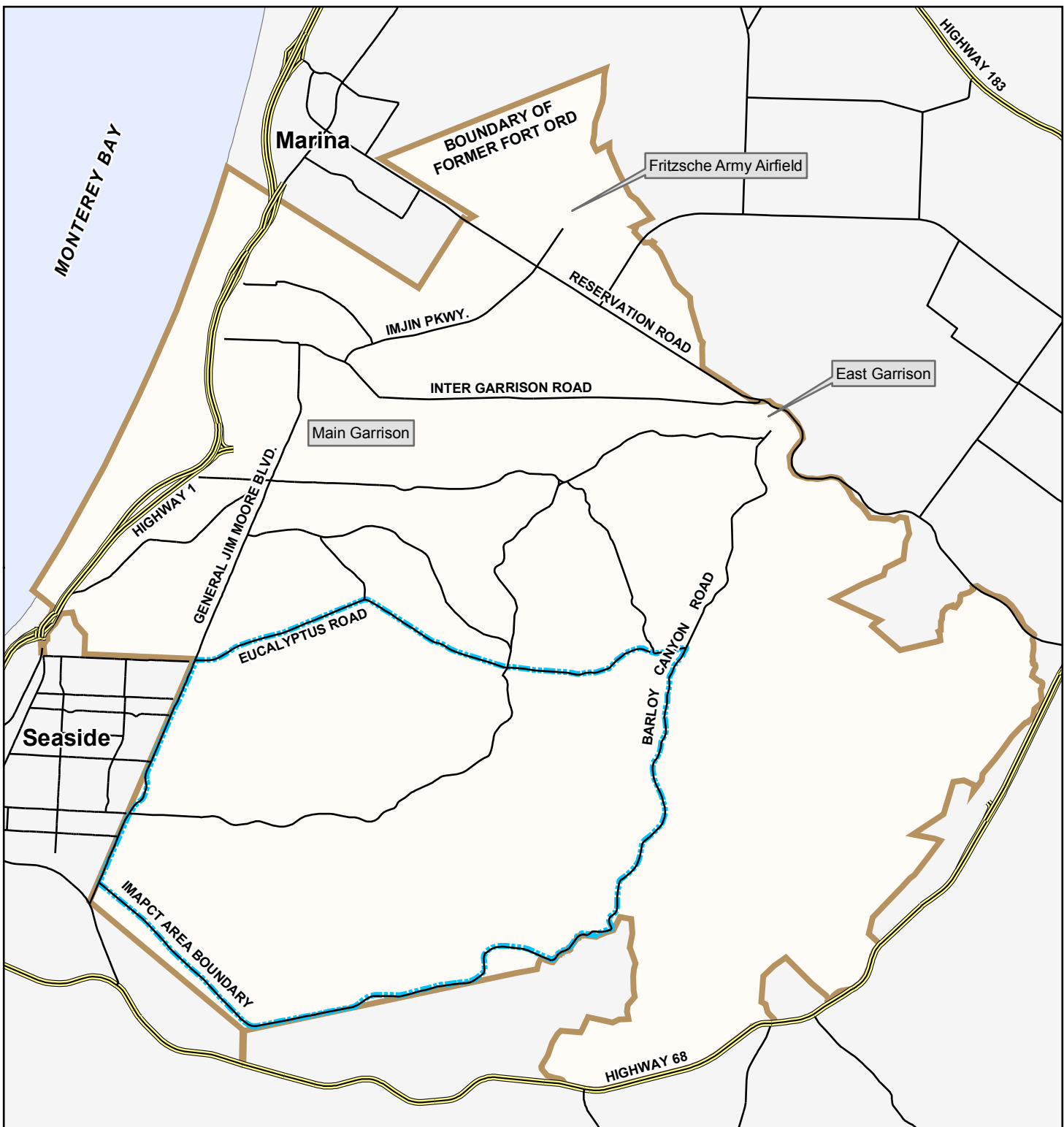


Plates



REVISION	DATE	DESCRIPTION	CHKD	APPR
		Department of the Army Sacramento District, Corps of Engineers Sacramento, California		
DESIGNED: E. COOMBE		PLATE 1		
DRAWN: K. BLACK		LOCATION MAP		
CHECKED:		FORMER FORT ORD, CALIFORNIA		
SUBMITTED:		DATE	SCALE:	SPEC. No.
			SHEET	FILE No. Location.mxd





Monterey Bay

Marina

OU1
Frizsche Army Airfield
Fire Drill Area

Legend

- IRP Site
- FTO-055 Active Army SWMU
- Facilities
- ~ Roads
- Former Fort Ord Base Boundary

Note:
MRS are shown on Plate 4.

OF-15

Site 2

Site 13

Site 3

Site 12

Site 28

Site 19

Site 18

Site 17

Site 25

Site 16

Site 15

Site 14

OU2 Area A

Site 26

Site 26

Site 27

FTO-055

Site 34B

Site 34

Site 40

OF-34

OF-35

Site 36

Site 35

Site 20

Site 23

Site 22

Site 39B

Site 32

Site 30

Site 29

Site 39A

Bldg T-111

Site 31

Site 41

FTO-010

Site 11

Site 10

FTO-027

Site 21

FTO-030

Site 1

Site 33

Site 8

Sand City

Site 37

Site 39

Seaside


Site 6

Del Rey Oaks

Site 5 (Range 36A)

Site 39

Laguna Seca



REVISION	DATE	DESCRIPTION	CHKD	APPR
Shaw Environmental, Inc.		Department of the Army Sacramento District, Corps of Engineers Sacramento, California		
DESIGNED: E. COOMBE DRAWN: K. BLACK CHECKED:		PLATE 2 INSTALLATION RESTORATION PROGRAM SITES AND ACTIVE ARMY SOLID WASTE MANAGEMENT UNITS Former Fort Ord, California		
SUBMITTED: _____		DATE: _____	SCALE: _____	SPEC. No. _____
		SHEET _____	FILE No. 5-yr_review_sites.mxd	



Legend

- Groundwater Plume; dashed where inferred
- Facilities
- Roads
- Former Fort Ord Base Boundary

2/12 TCE Upper 180 Aquifer
(5 µg/L)

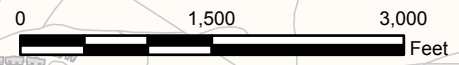
OUCTP A Aquifer
(0.5 µg/L)

OU1 TCE A Aquifer
(5 µg/L)

OUCTP Upper 180 Aquifer
(0.5 µg/L)

OU2 TCE A Aquifer
(5 µg/L)

OU2 TCE Upper 180 Aquifer
(5 µg/L)



REVISION	DATE	DESCRIPTION	CHKD	APPR
DESIGNED: E. COOMBE				
DRAWN: K. BLACK				
CHECKED:				
SUBMITTED:		DATE	SCALE:	SPEC. No.
			SHEET	FILE No. PlumesALL.mxd

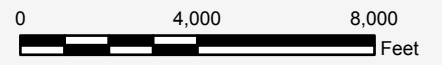
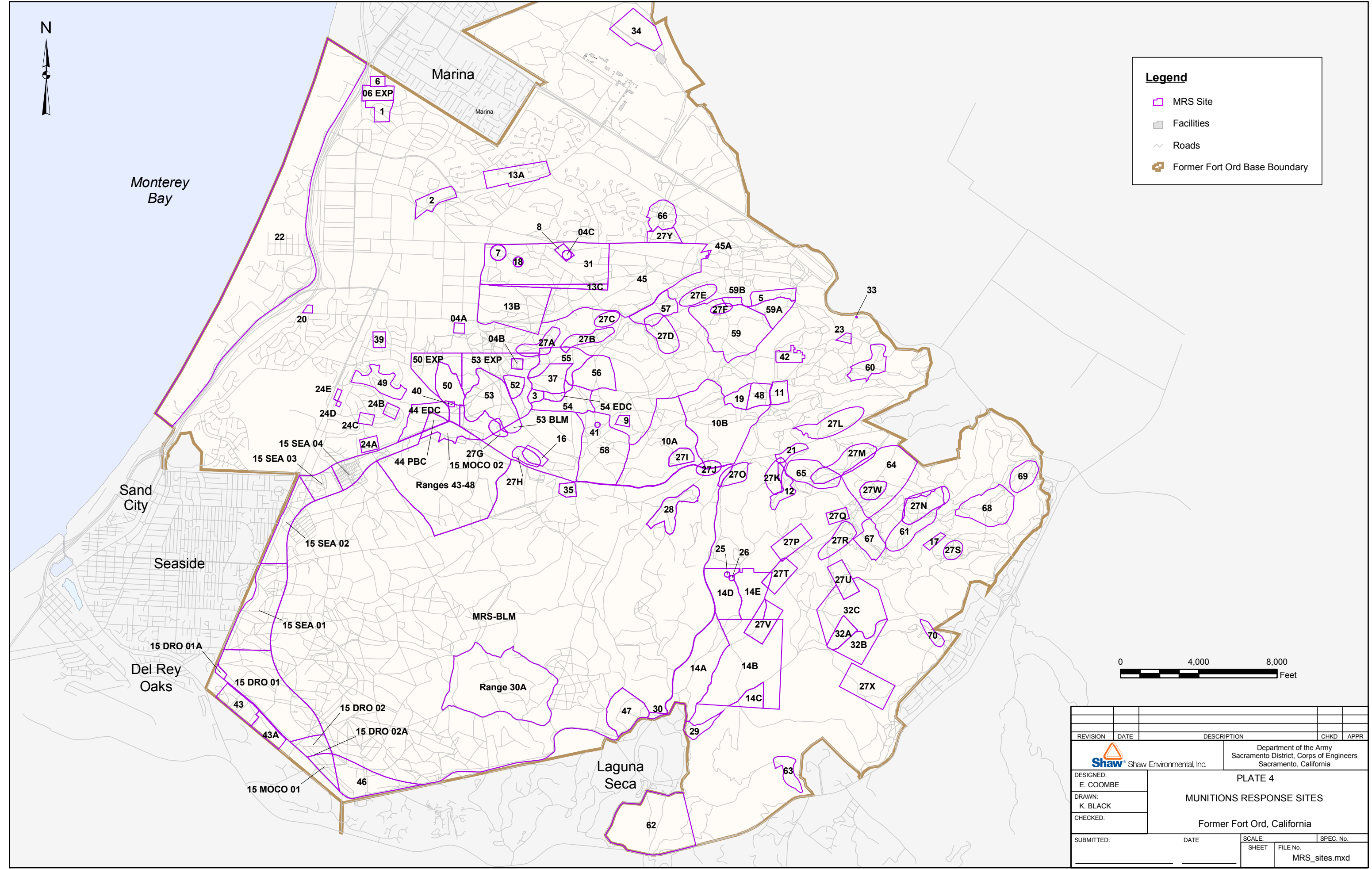
Department of the Army
Sacramento District, Corps of Engineers
Sacramento, California

PLATE 3
GROUNDWATER PLUMES
JULY 2006
Former Fort Ord, California



Legend

- MRS Site
- Facilities
- Roads
- Former Fort Ord Base Boundary



REVISION	DATE	DESCRIPTION	CHKD	APPR
		Department of the Army Sacramento District, Corps of Engineers Sacramento, California		
DESIGNED: E. COOMBE		PLATE 4 MUNITIONS RESPONSE SITES Former Fort Ord, California		
DRAWN: K. BLACK				
CHECKED:				
SUBMITTED:		DATE:	SCALE:	SPEC. No.
		SHEET:	FILE No. MRS_sites.mxd	