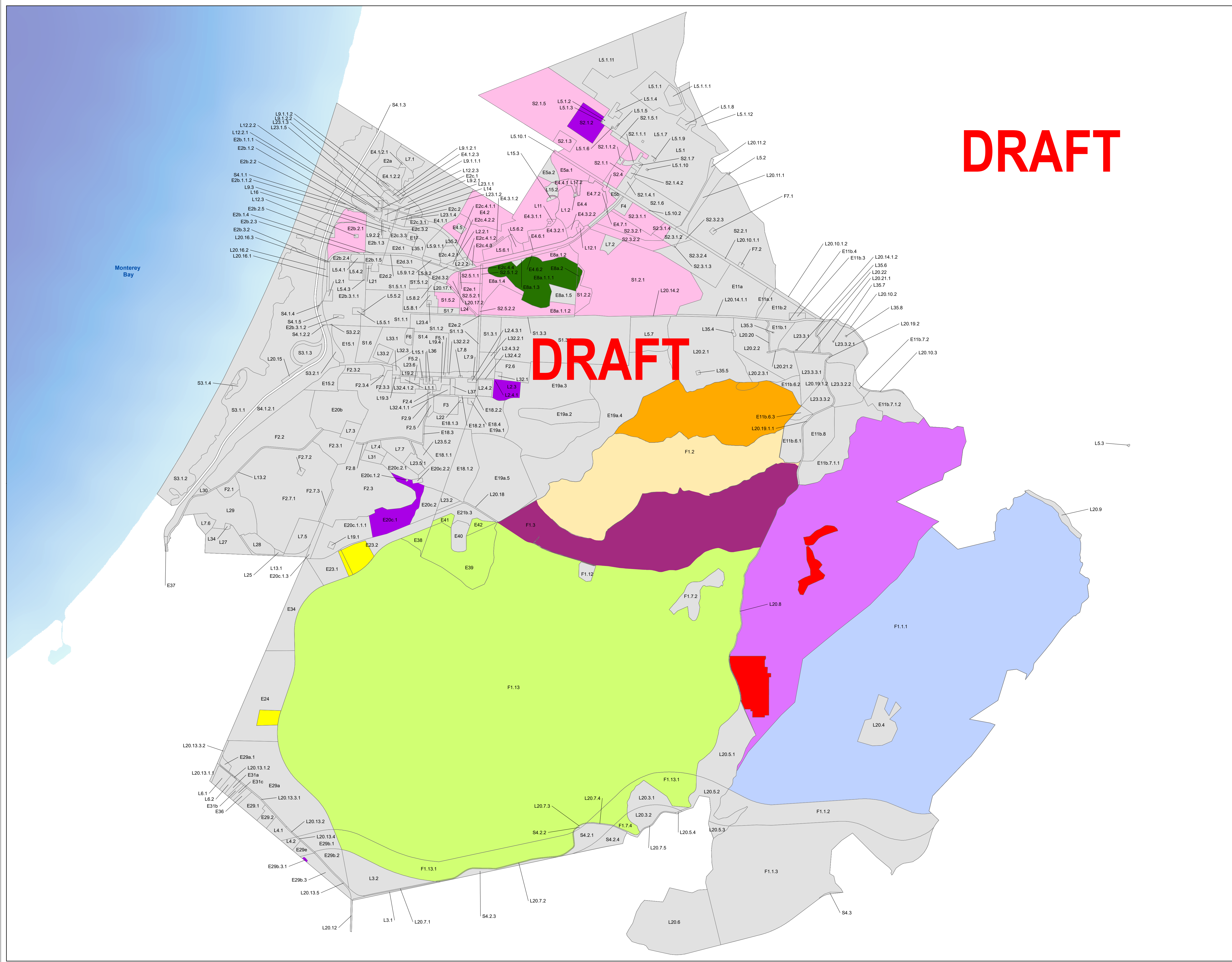


**National Priorities List
Former Fort Ord Delisting
Date: 4/4/2019**

DRAFT



Army Corps Parcels
Partial NPL delisting candidates

- NPL delisting candidates - 12,013 Acres
- Parcels Candidate with Groundwater OPS - 1,757 Acres
- FOST 11 and 12 parcels CERCLA warranty pending - 144 Acres

F1.1.1 - 4,943 Acres

- NPL delisting candidates - 3,085 Acres
- BLM Area B B-5 and B-6 - 144 Acres
- Track 1 BLM Area C agency approval pending - 2,171 Acres

F1.3 - 806 Acres



- F1.3 - 806 Acres

Future NPL delisting

- OU2 Landfills Parcels - 147 Acres
- HA-18D and HA-23D - 59 Acres
- Site 39 Habitat Areas and/or Track 3 Impact Area MRA - 7,133 Acres

F1.2 - 1,191 Acres

- Area C North agency approval pending - 464 Acres
- BLM Area B - 726



U.S. ARMY CORPS OF ENGINEERS

**FORMER FORT ORD
MONTEREY, CALIFORNIA**

PRINT DATE: 4/4/2019	SOURCE OF DATA: Fort Ord BRAC
SCALE: 1 inch = 2,042 feet	
DRAWN BY: Cary A. Stiebel@usace.army.mil	
FILE: cerfa NPL Delist D-size1.mxd	