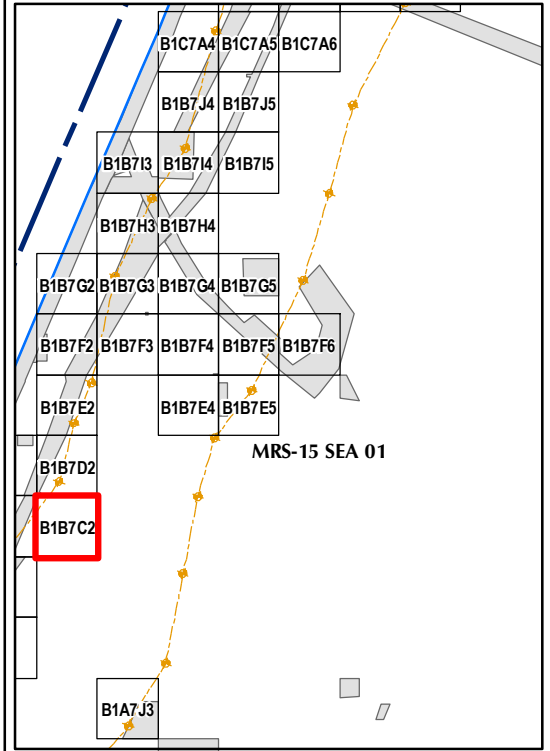
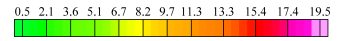



**Legend**

- Target Location
- Seaside MRA Boundary
- - - Roadway Alignment
- SCA Polygons (Investigation Areas)
- Utility Corridor
- MRS Boundary
- ▨ Analog Performed
- ▨ Excusable Data Gap

**Response (Stack)**  
mV



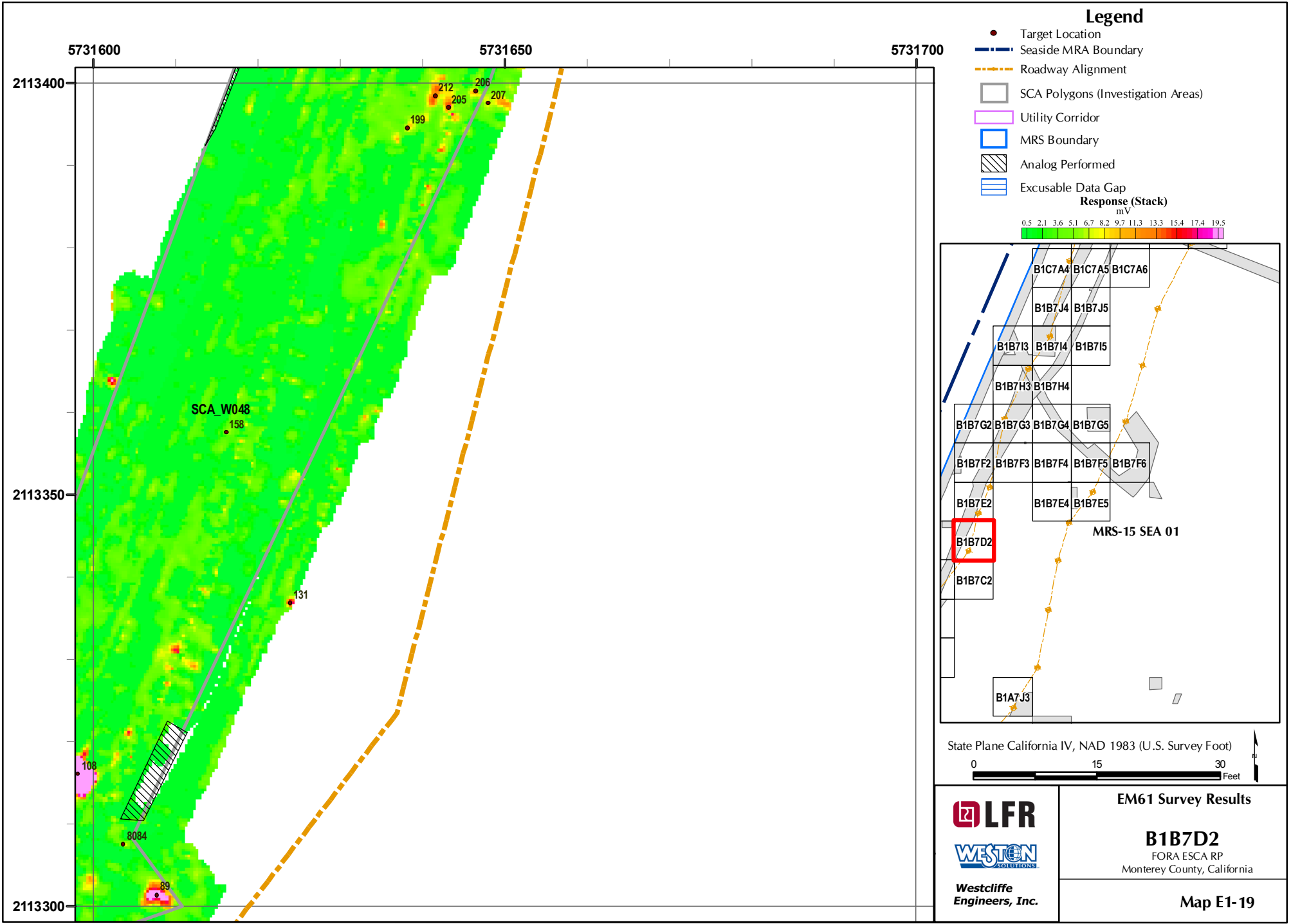
State Plane California IV, NAD 1983 (U.S. Survey Foot)

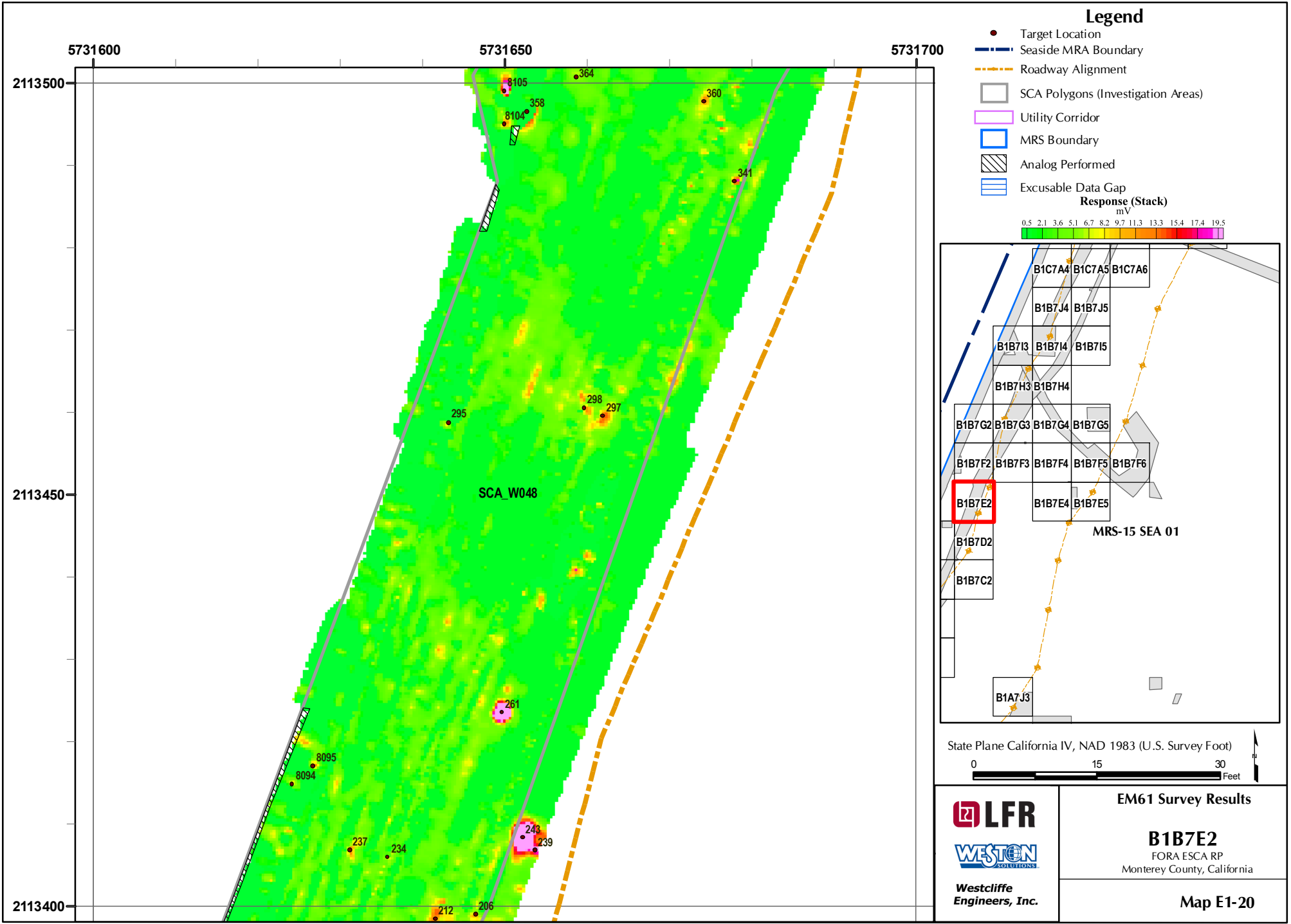


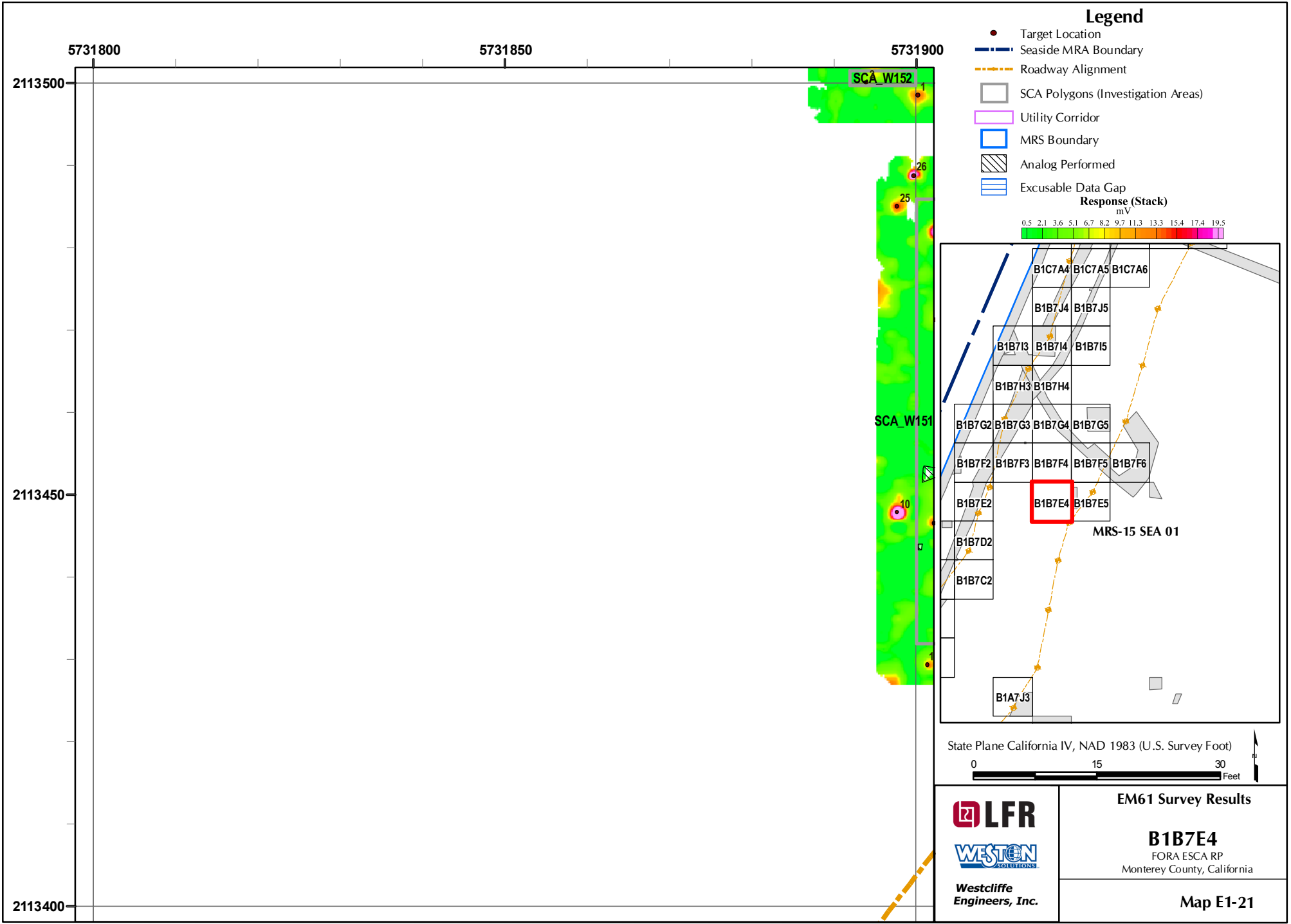
**LFR**  
**WESTON SOLUTIONS**  
*Westcliffe Engineers, Inc.*

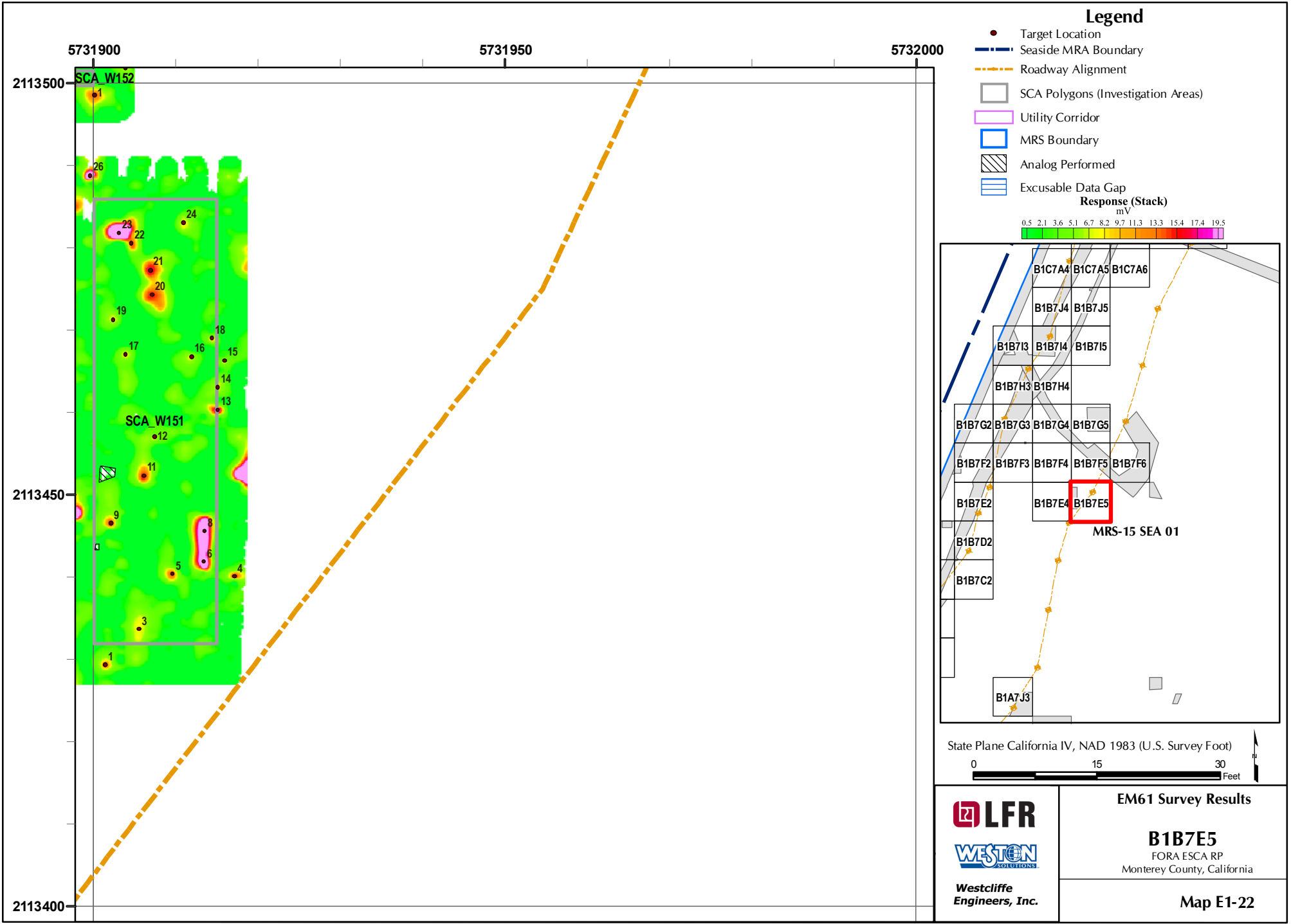
**EM61 Survey Results**  
**B1B7C2**  
FORA ESCA RP  
Monterey County, California

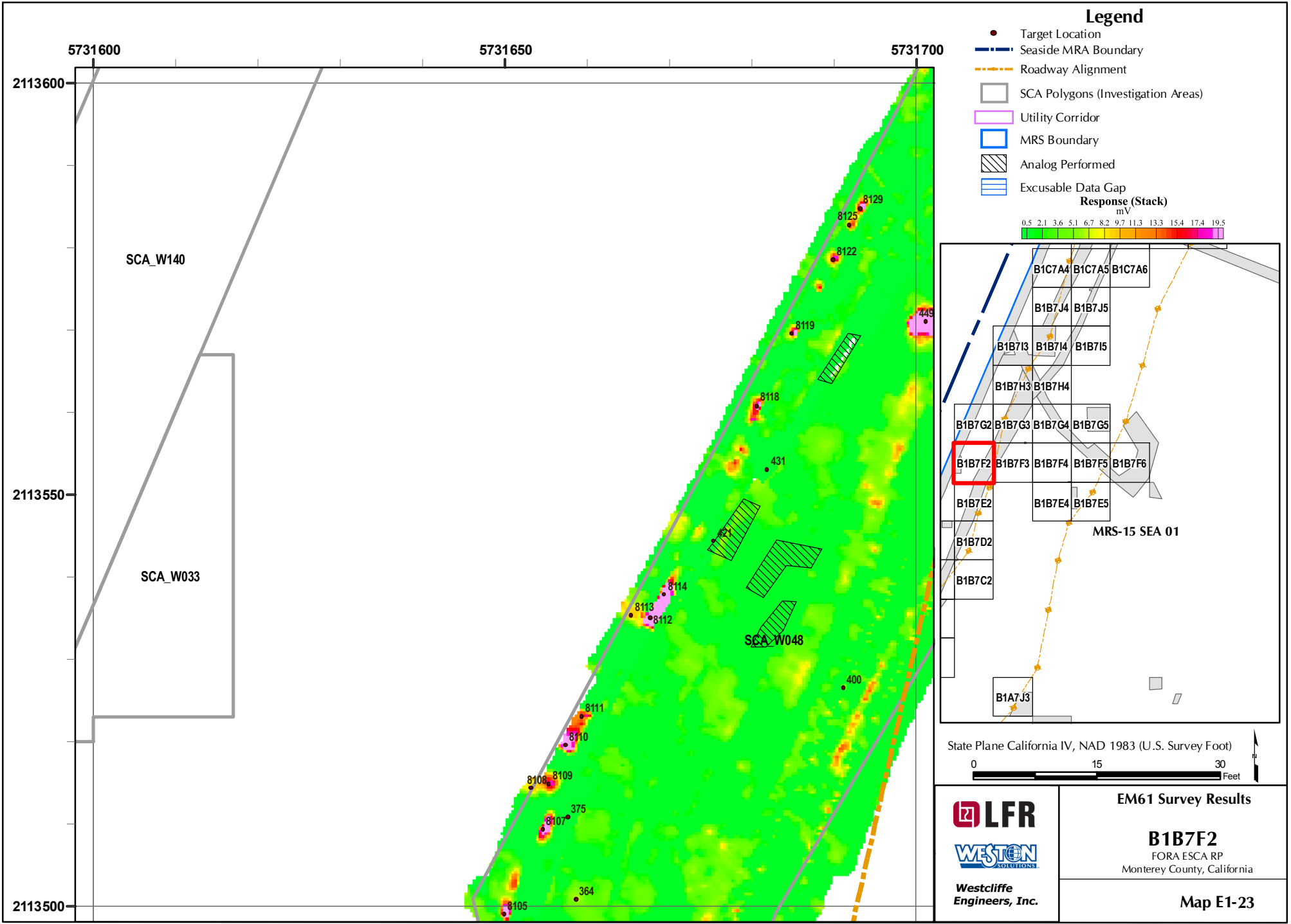
**Map E1-18**





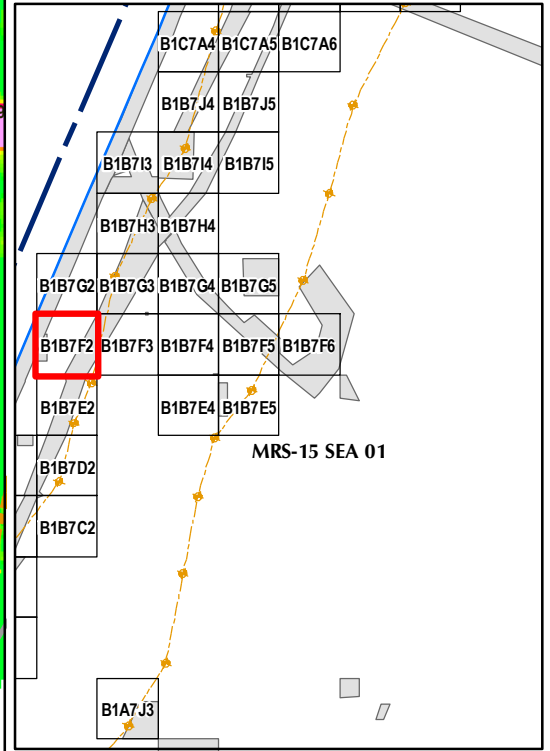
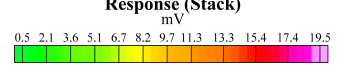






**Legend**

- Target Location
- Seaside MRA Boundary
- - - Roadway Alignment
- SCA Polygons (Investigation Areas)
- Utility Corridor
- MRS Boundary
- ▨ Analog Performed
- ▨ Excusable Data Gap



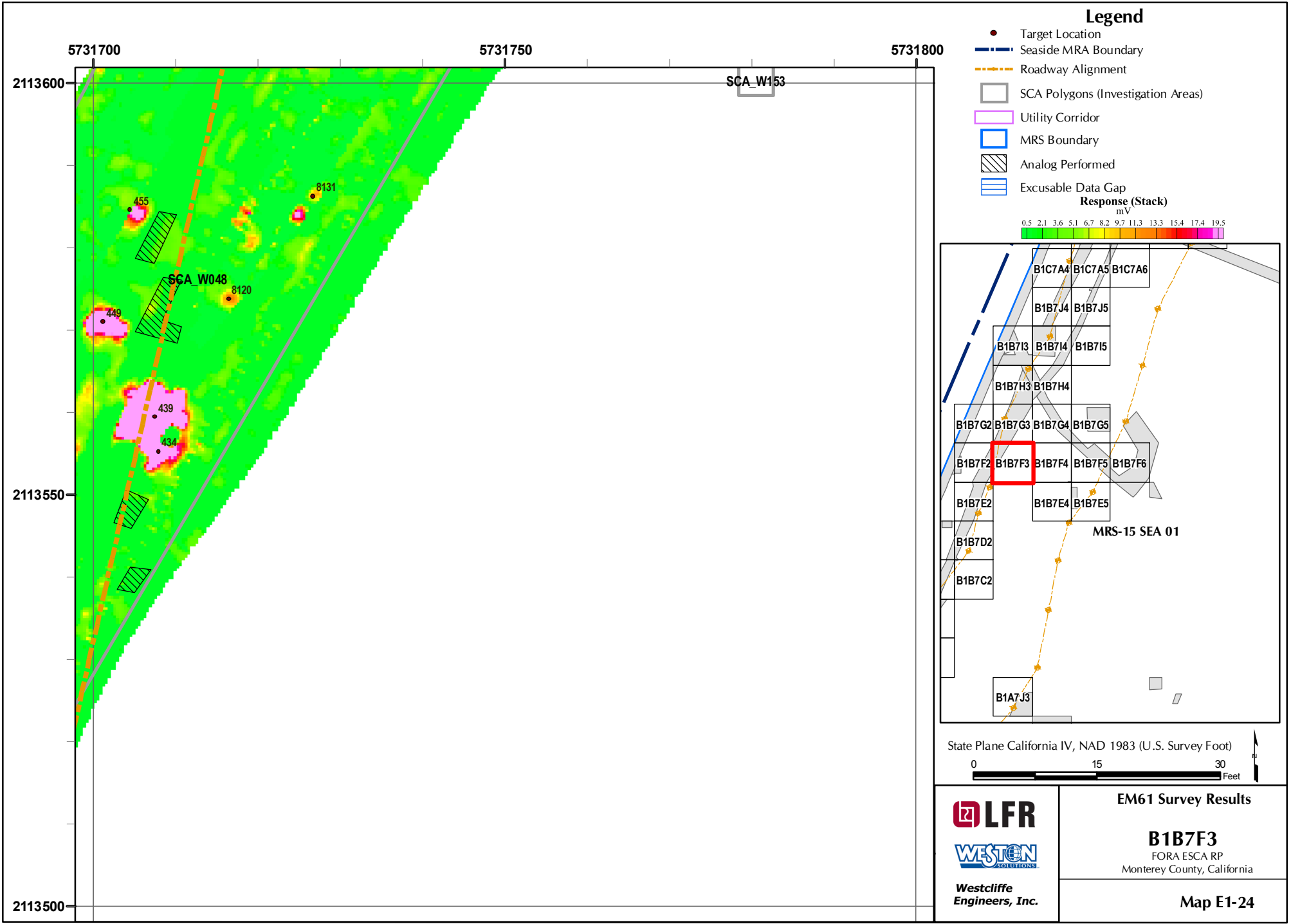
State Plane California IV, NAD 1983 (U.S. Survey Foot)



**EM61 Survey Results**

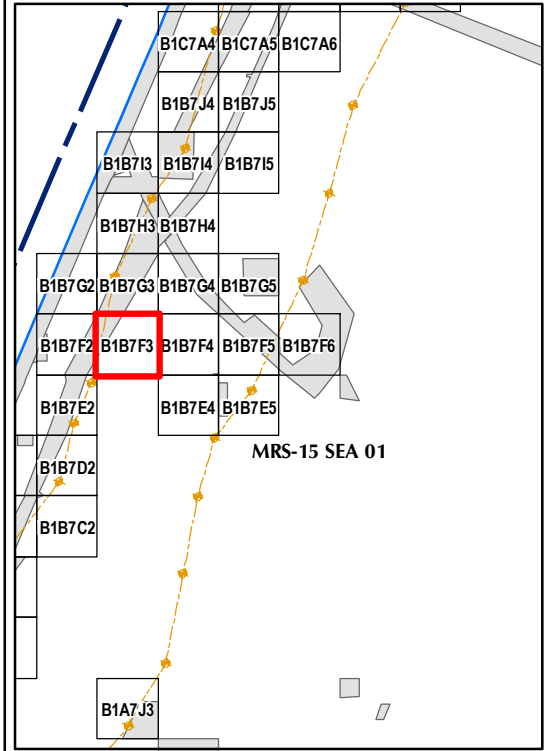
**B1B7F2**  
FORA ESCA RP  
Monterey County, California

**Map E1-23**



**Legend**

- Target Location
  - Seaside MRA Boundary
  - Roadway Alignment
  - SCA Polygons (Investigation Areas)
  - Utility Corridor
  - MRS Boundary
  - ▨ Analog Performed
  - ▨ Excusable Data Gap
- Response (Stack)**  
mV
- 0.5 2.1 3.6 5.1 6.7 8.2 9.7 11.3 13.3 15.4 17.4 19.5



State Plane California IV, NAD 1983 (U.S. Survey Foot)

0 15 30 Feet

**LFR**

**WESTON SOLUTIONS**

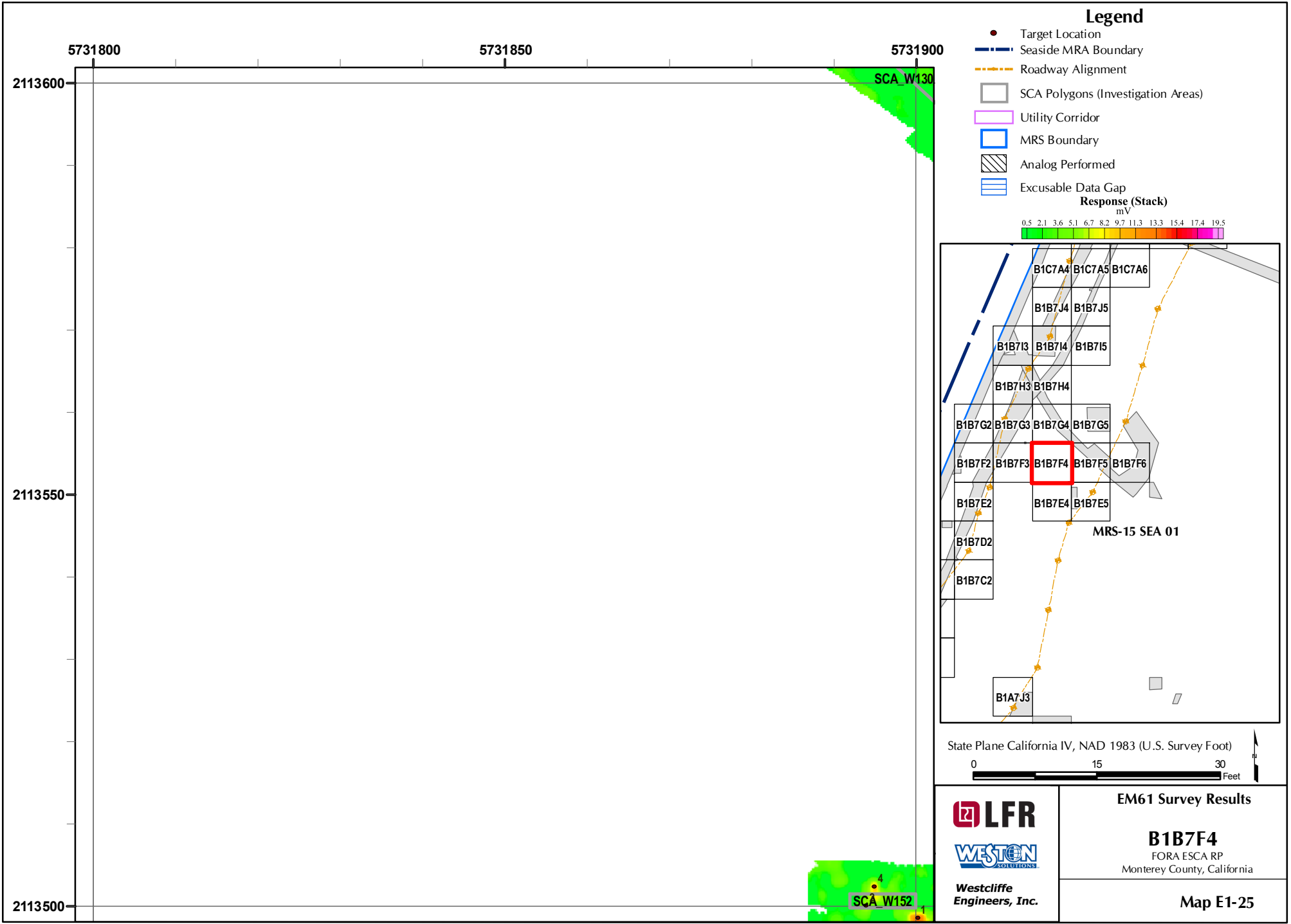
Westcliffe Engineers, Inc.

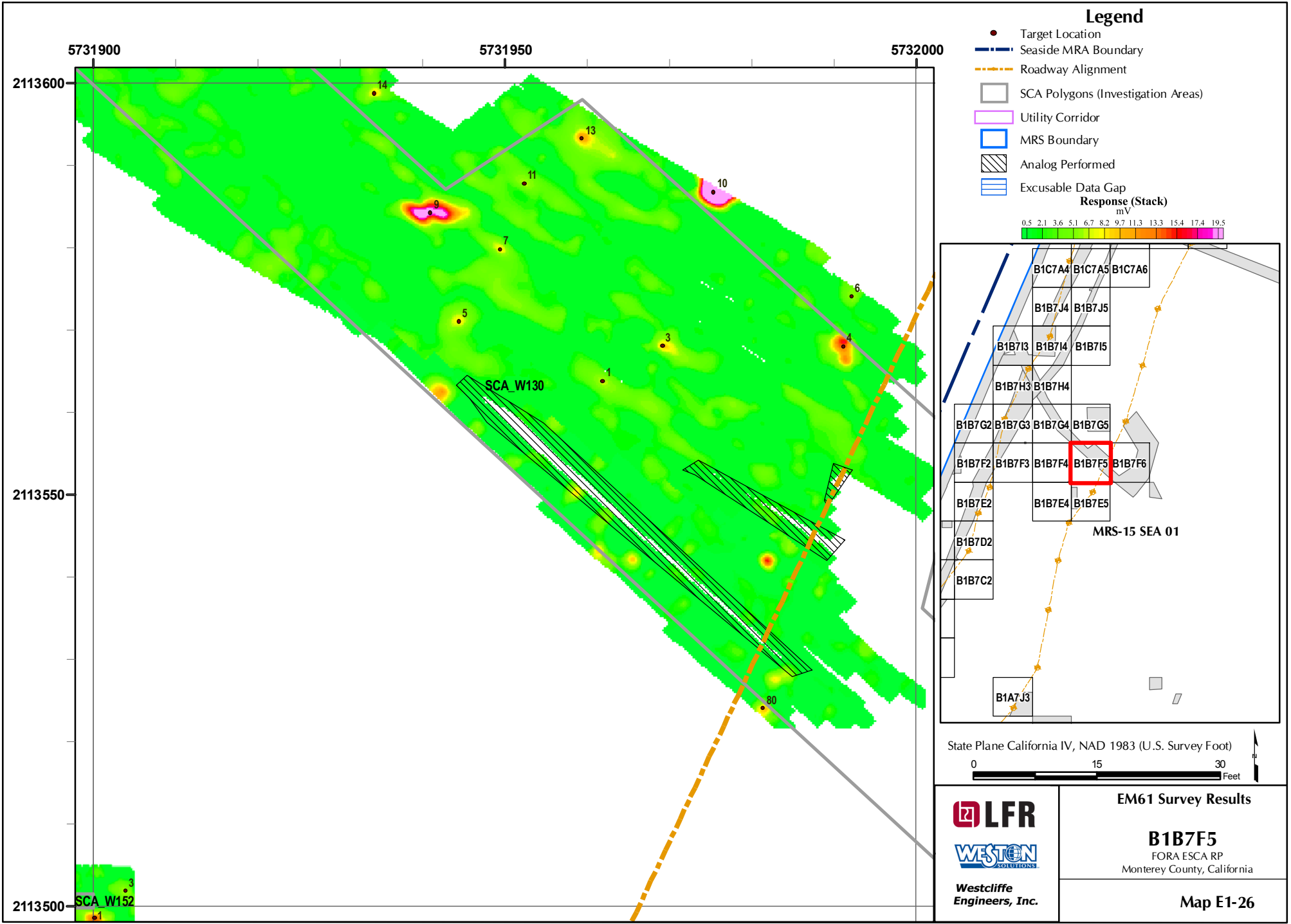
**EM61 Survey Results**

**B1B7F3**  
FORA ESCA RP  
Monterey County, California

**Map E1-24**

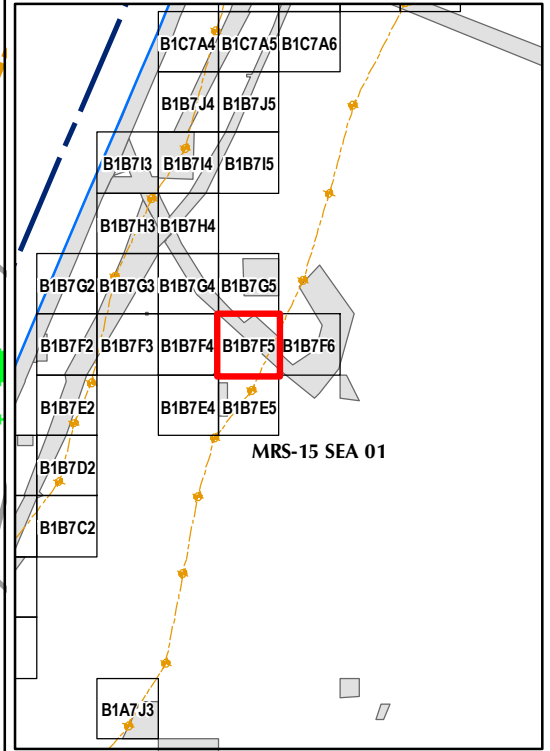
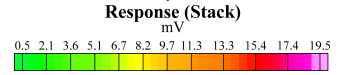






**Legend**

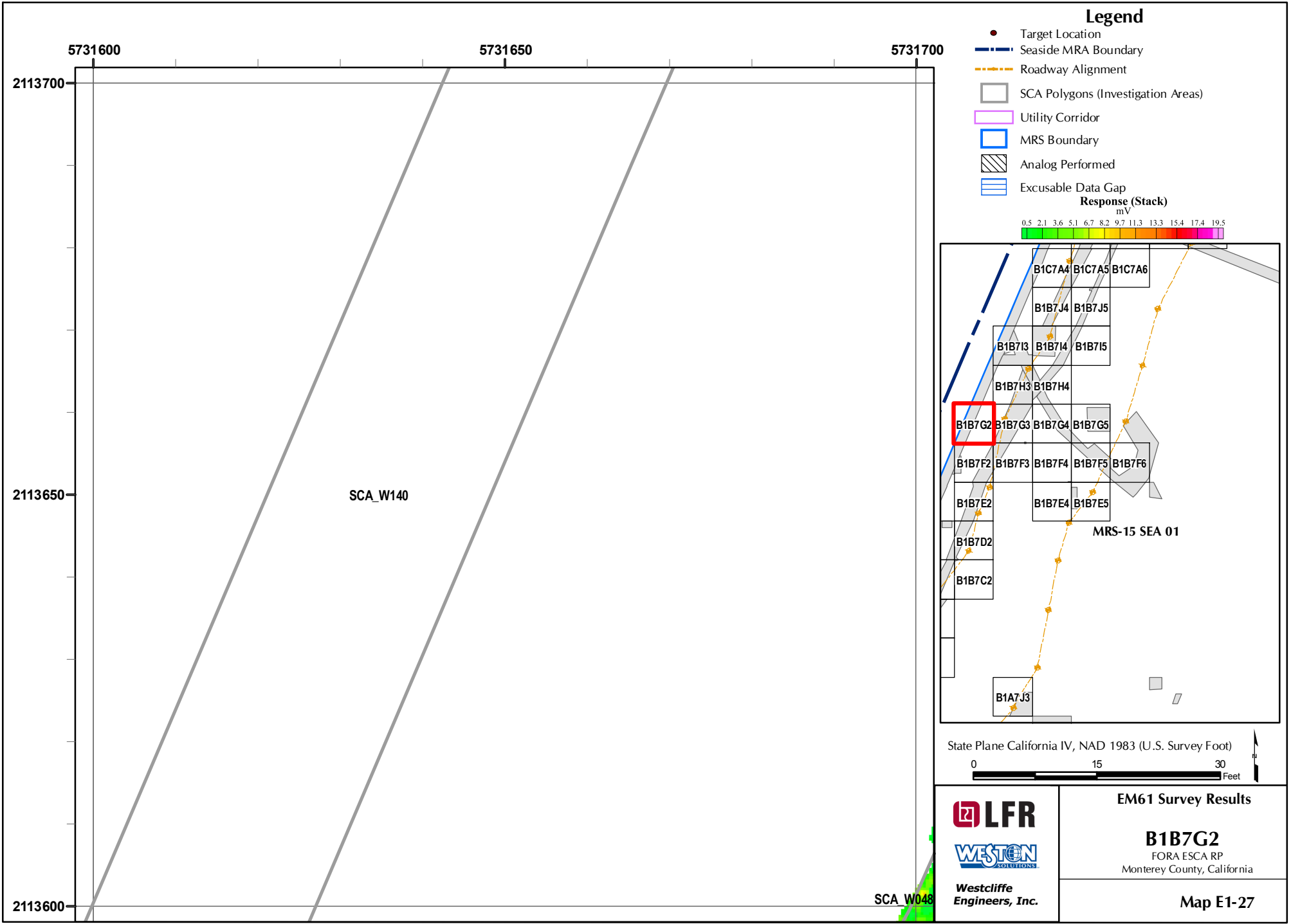
- Target Location
- Seaside MRA Boundary
- - - Roadway Alignment
- SCA Polygons (Investigation Areas)
- Utility Corridor
- MRS Boundary
- ▨ Analog Performed
- ▨ Excusable Data Gap

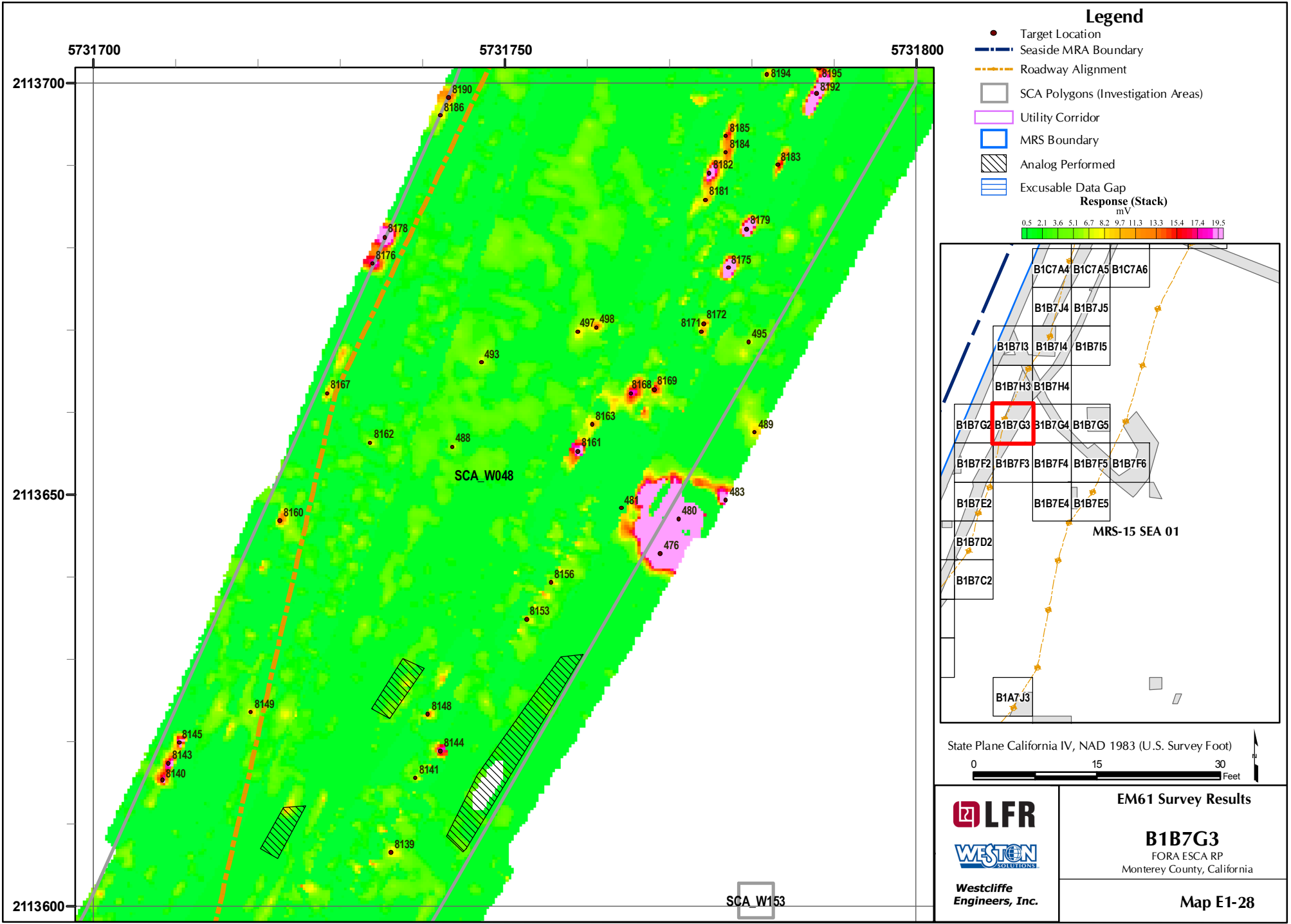


State Plane California IV, NAD 1983 (U.S. Survey Foot)

**LFR**  
**WESTON**  
SOLUTIONS  
**Westcliffe**  
Engineers, Inc.

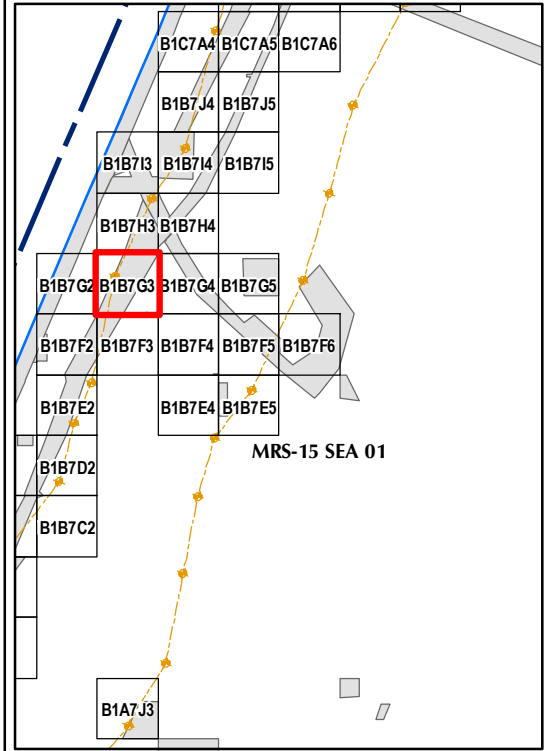
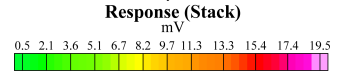
**EM61 Survey Results**  
**B1B7F5**  
FORA ESCA RP  
Monterey County, California  
**Map E1-26**





**Legend**

- Target Location
- Seaside MRA Boundary
- - - Roadway Alignment
- SCA Polygons (Investigation Areas)
- Utility Corridor
- MRS Boundary
- ▨ Analog Performed
- ▨ Excusable Data Gap



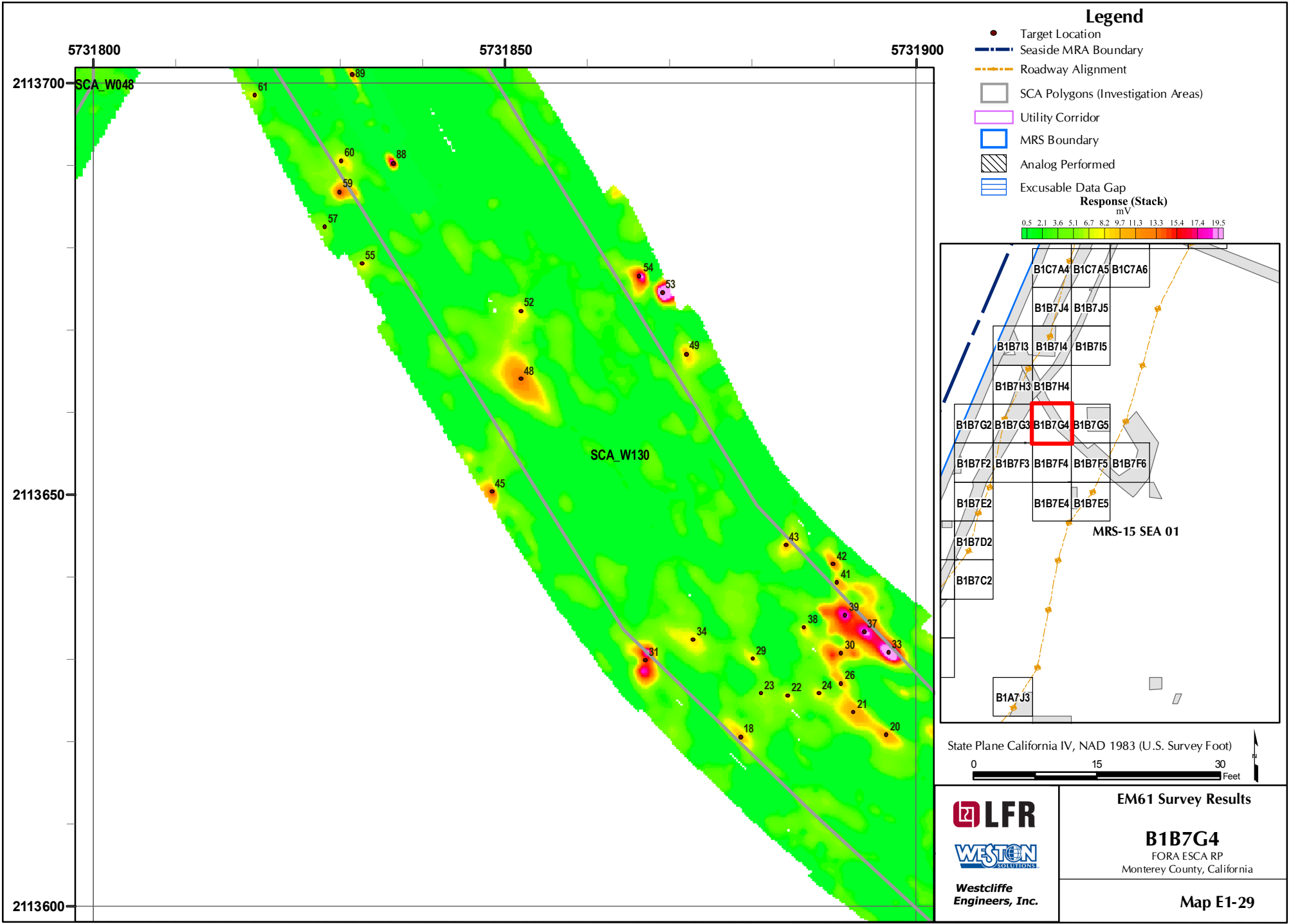
State Plane California IV, NAD 1983 (U.S. Survey Foot)

**LFR**  
**WESTON**  
SOLUTIONS  
*Westcliffe*  
Engineers, Inc.

**EM61 Survey Results**

**B1B7G3**  
FORA ESCA RP  
Monterey County, California

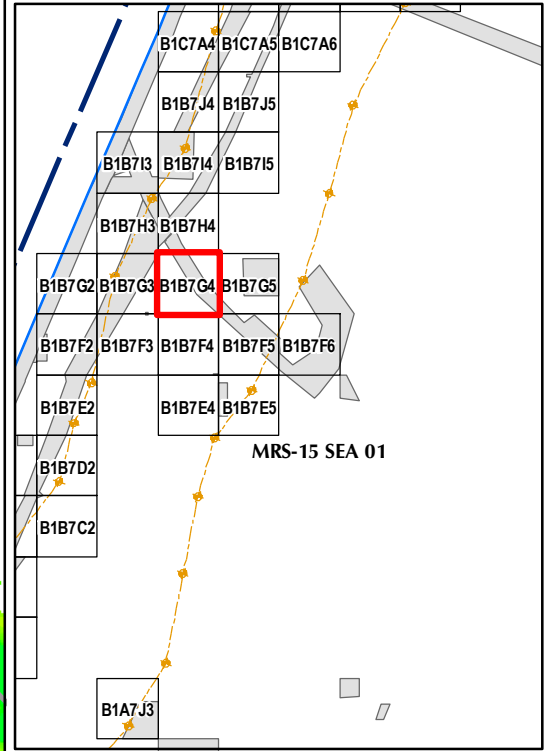
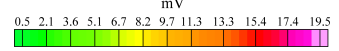
**Map E1-28**




**Legend**

- Target Location
- Seaside MRA Boundary
- Roadway Alignment
- SCA Polygons (Investigation Areas)
- Utility Corridor
- MRS Boundary
- ▨ Analog Performed
- ▨ Excusable Data Gap

**Response (Stack)**

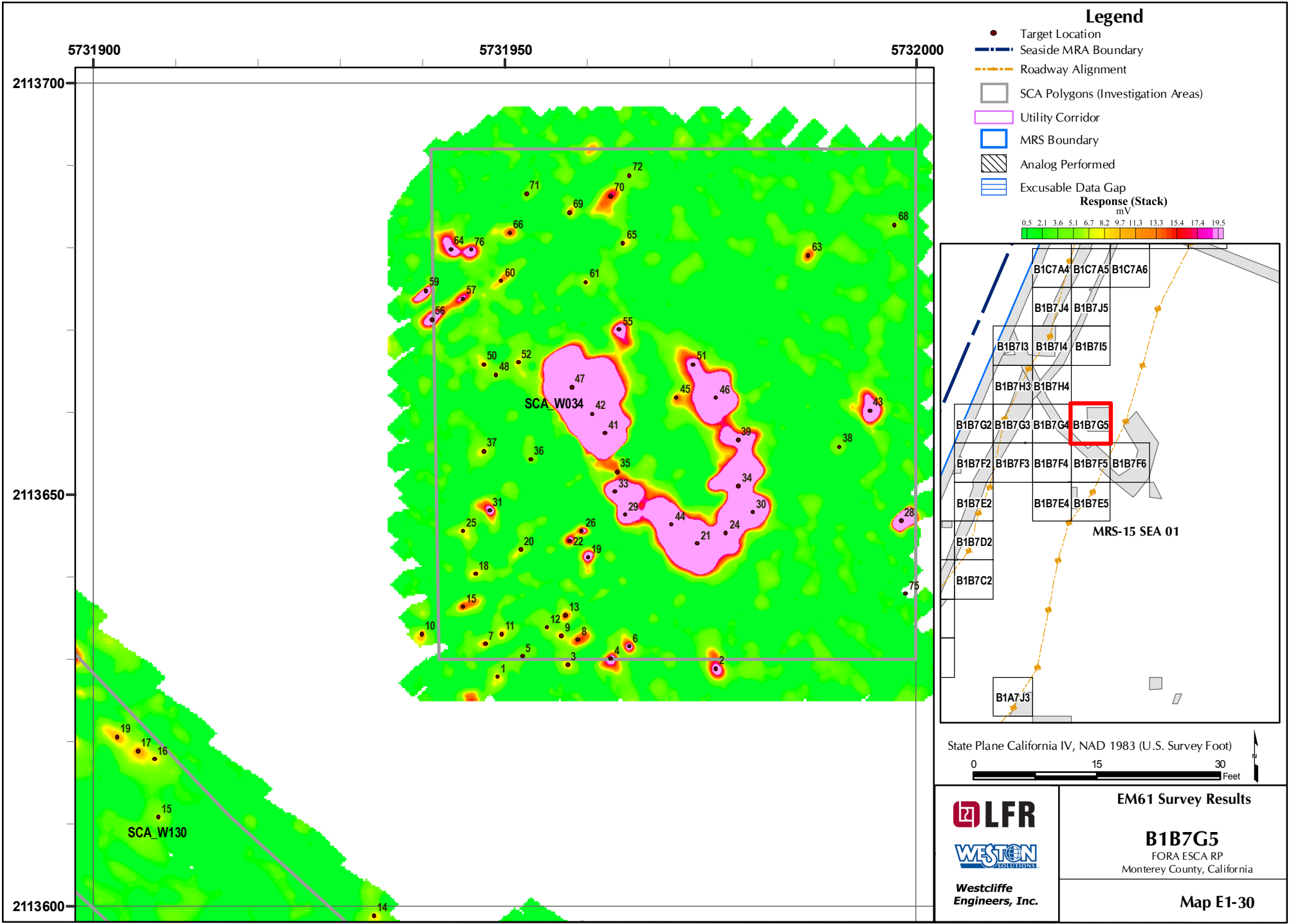


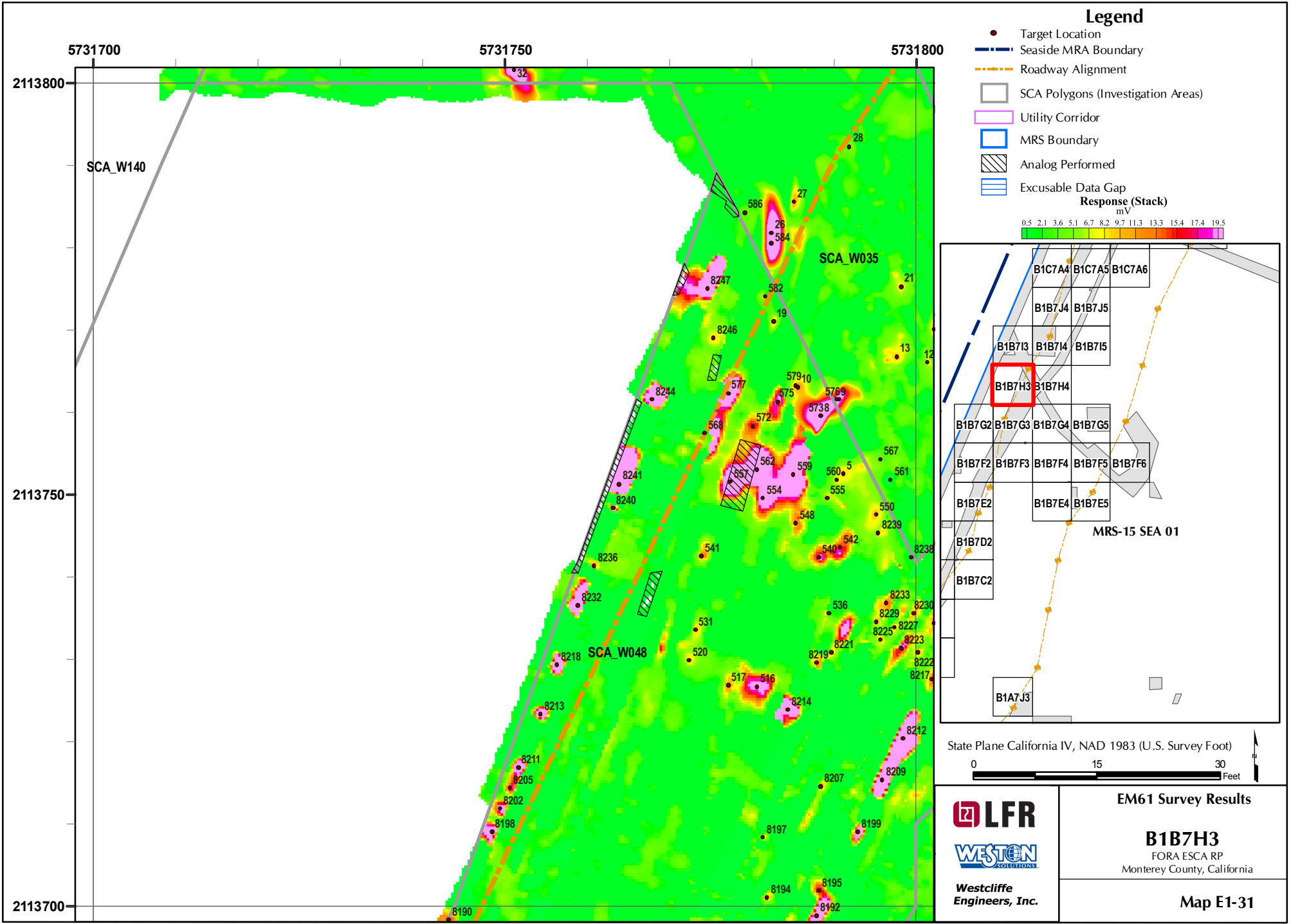
State Plane California IV, NAD 1983 (U.S. Survey Foot)



**LFR**  
**WESTON**  
 SOLUTIONS  
 Westcliffe  
 Engineers, Inc.

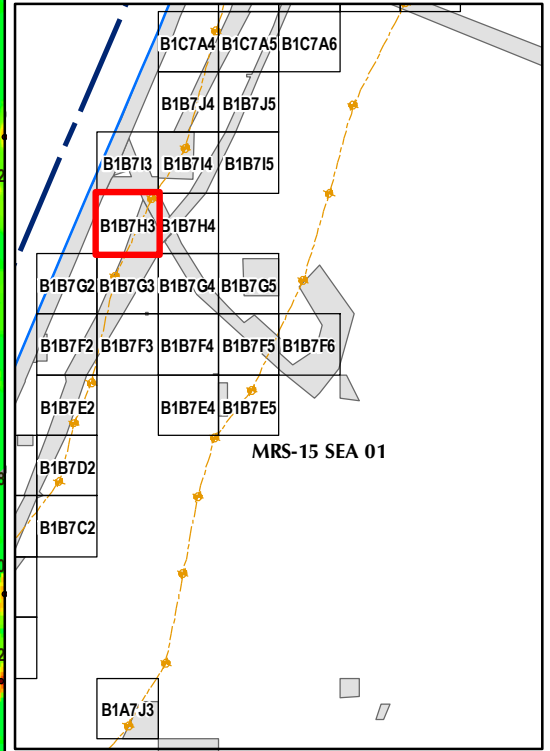
**EM61 Survey Results**  
**B1B7G4**  
 FORA ESCA RP  
 Monterey County, California  
**Map E1-29**





**Legend**

- Target Location
  - Seaside MRA Boundary
  - Roadway Alignment
  - SCA Polygons (Investigation Areas)
  - Utility Corridor
  - MRS Boundary
  - ▨ Analog Performed
  - ▨ Excusable Data Gap
- Response (Stack)**  
mV
- 0.5 2.1 3.6 5.1 6.7 8.2 9.7 11.3 13.3 15.4 17.4 19.5



State Plane California IV, NAD 1983 (U.S. Survey Foot)

0 15 30 Feet

**LFR**

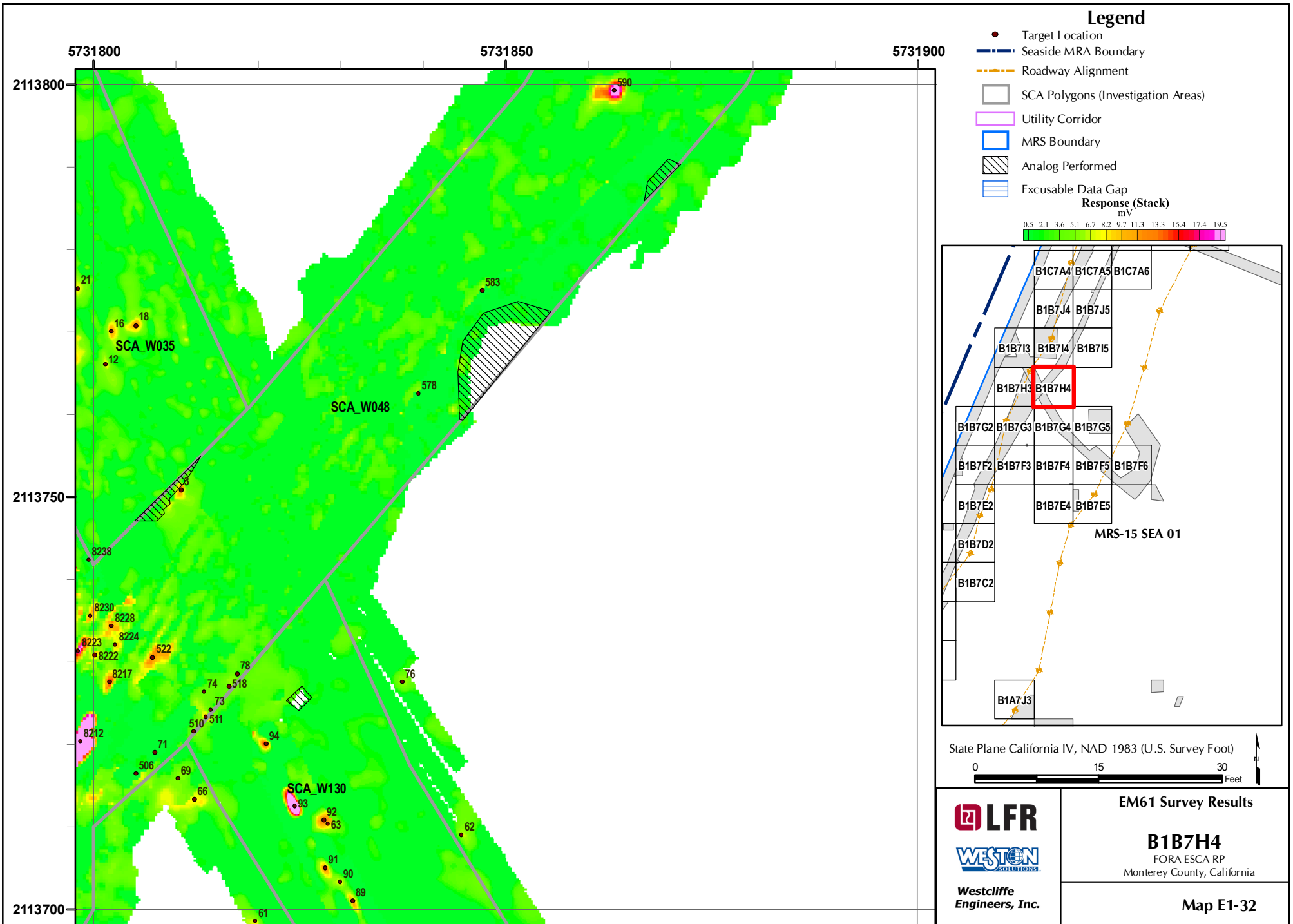
**WESTON**  
SOLUTIONS

Westcliffe  
Engineers, Inc.

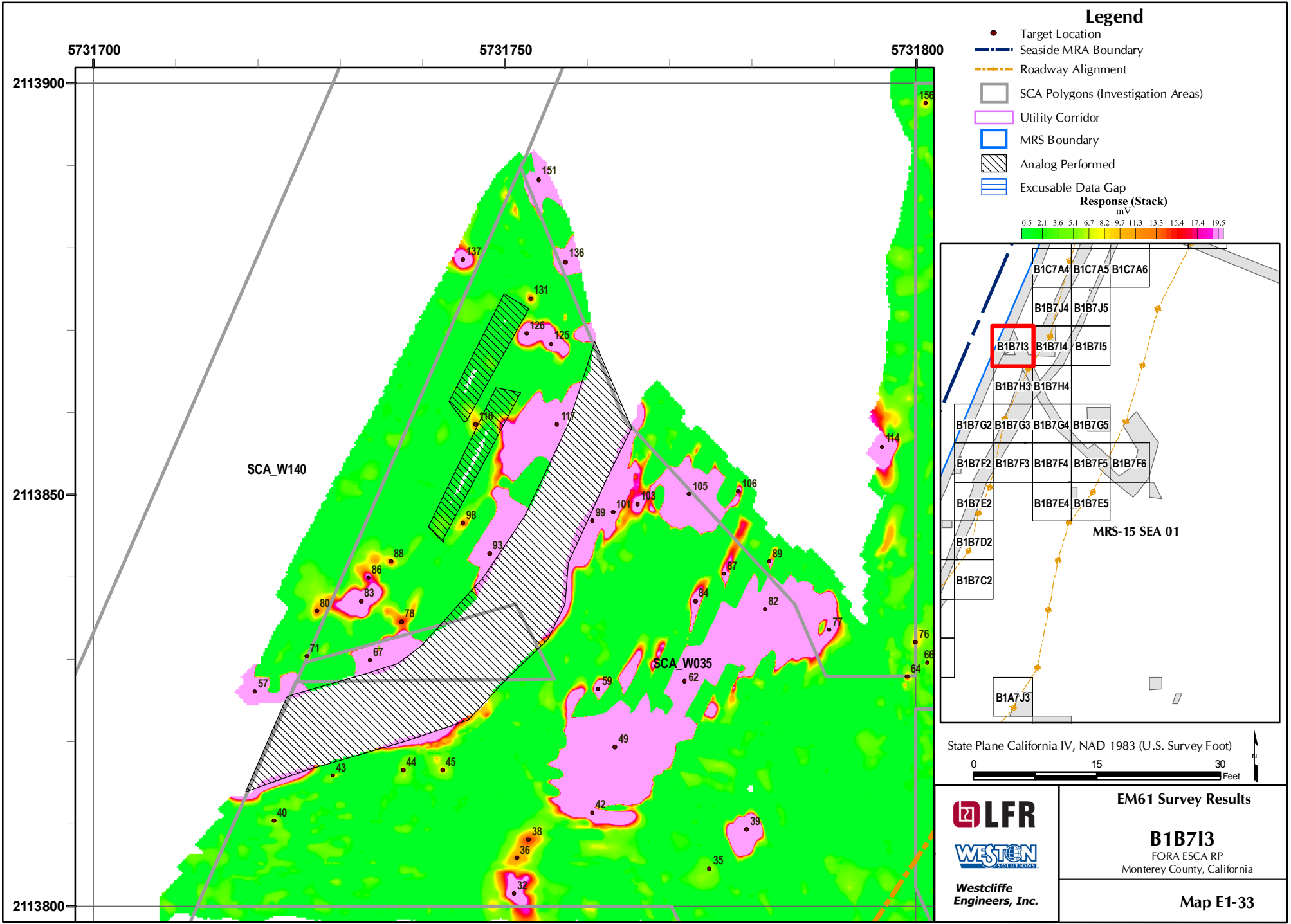
**EM61 Survey Results**

**B1B7H3**  
FORA ESCA RP  
Monterey County, California

**Map E1-31**



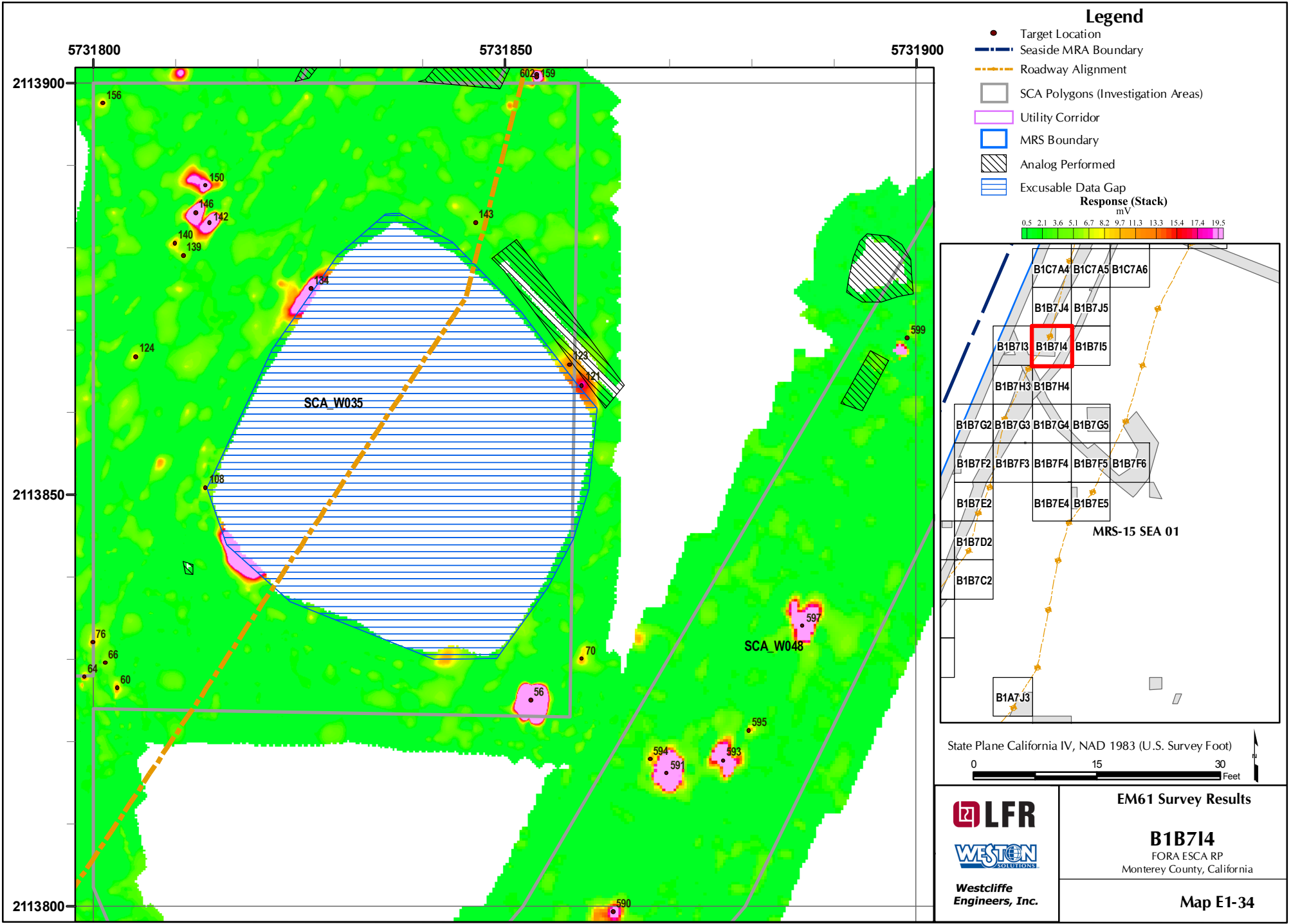


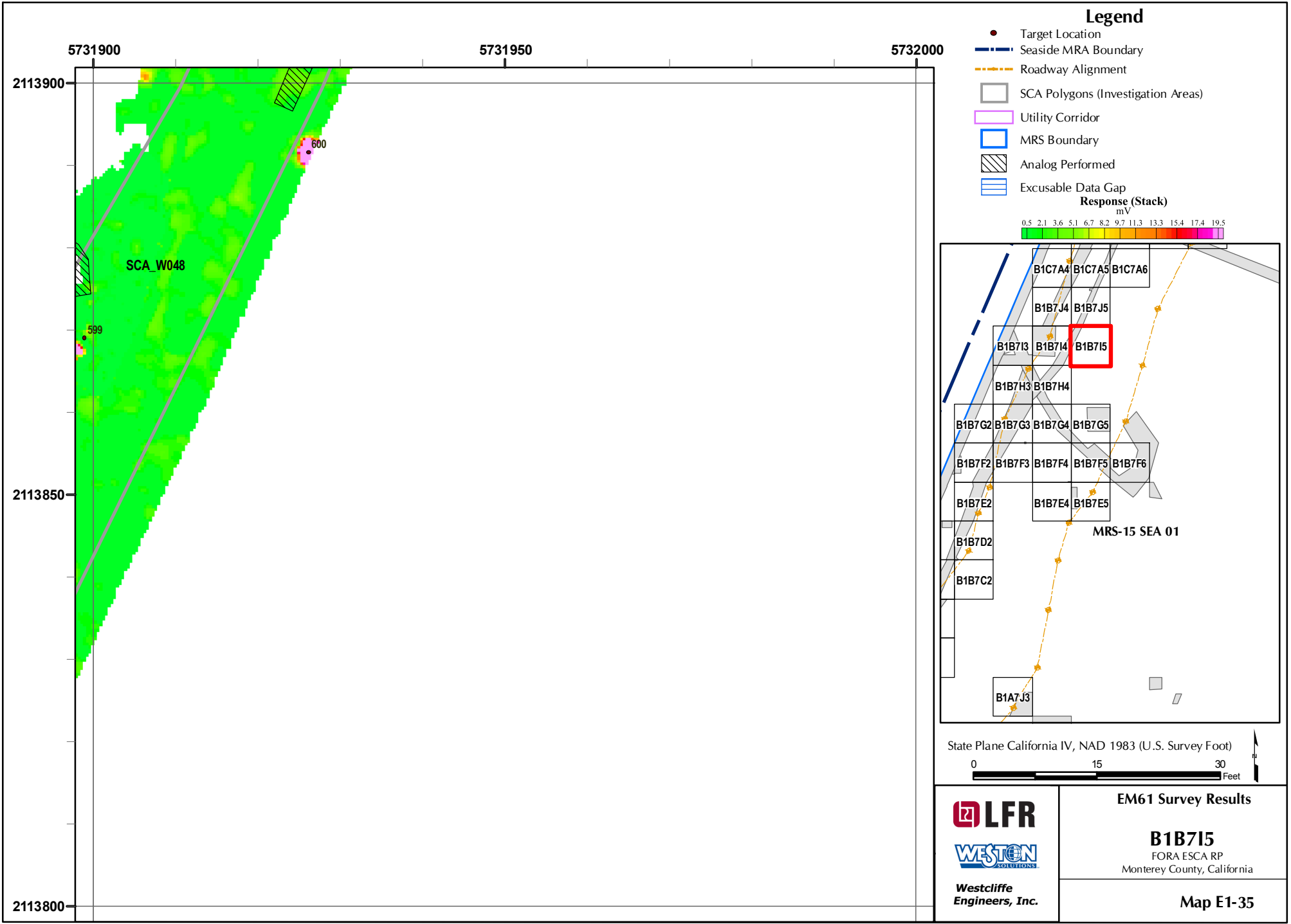


**EM61 Survey Results**

**B1B7I3**  
FORA ESCA RP  
Monterey County, California

**Map E1-33**

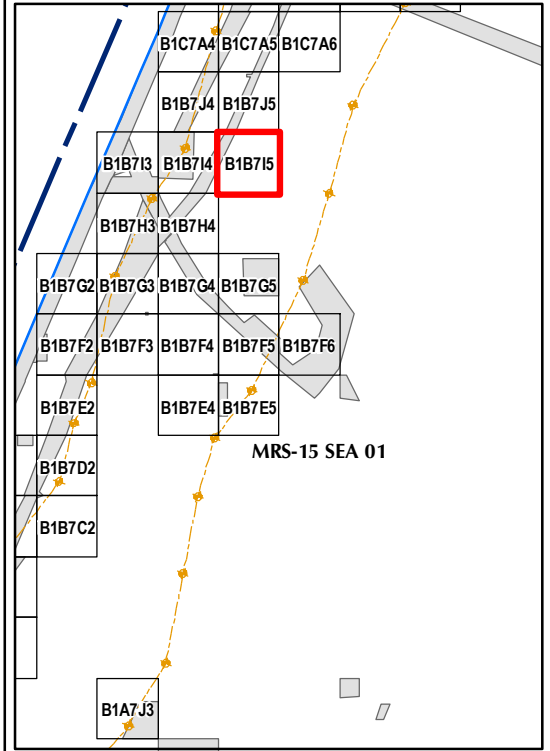
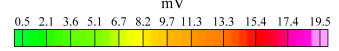





**Legend**

- Target Location
- Seaside MRA Boundary
- Roadway Alignment
- SCA Polygons (Investigation Areas)
- Utility Corridor
- MRS Boundary
- ▨ Analog Performed
- ▨ Excusable Data Gap

**Response (Stack)**

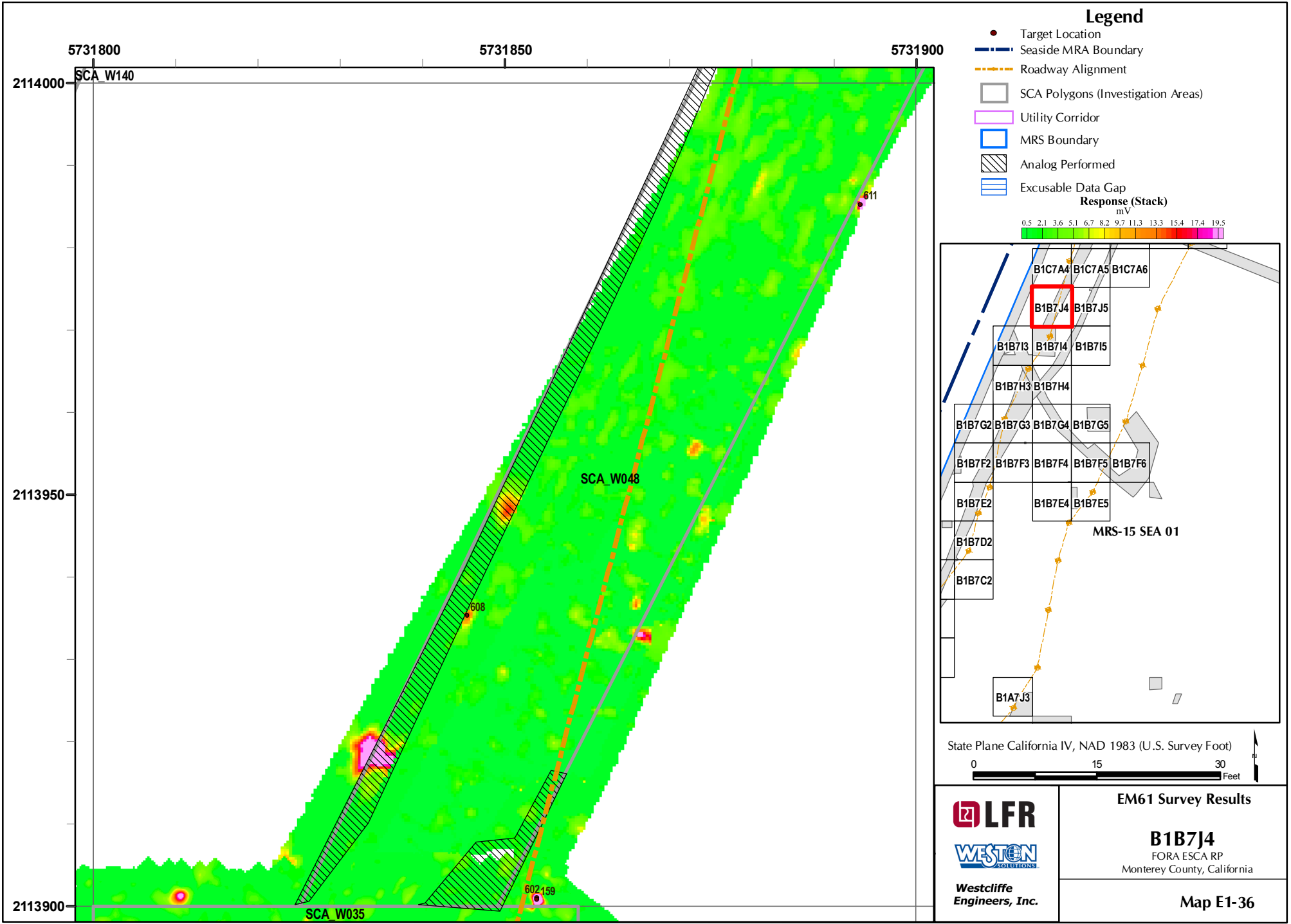


State Plane California IV, NAD 1983 (U.S. Survey Foot)



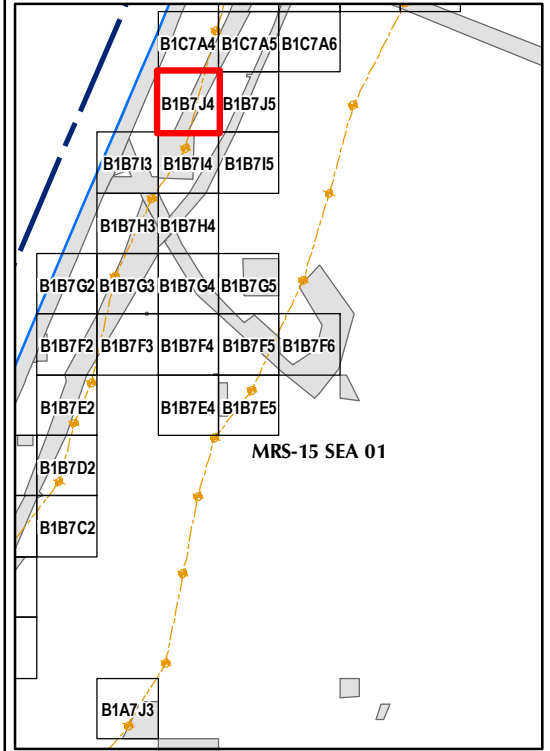
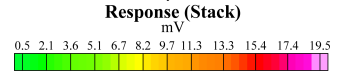
**LFR**  
**WESTON**  
 SOLUTIONS  
 Westcliffe  
 Engineers, Inc.

**EM61 Survey Results**  
**B1B7I5**  
 FORA ESCA RP  
 Monterey County, California  
**Map E1-35**



**Legend**

- Target Location
- Seaside MRA Boundary
- - - Roadway Alignment
- SCA Polygons (Investigation Areas)
- Utility Corridor
- MRS Boundary
- ▨ Analog Performed
- Excusable Data Gap



State Plane California IV, NAD 1983 (U.S. Survey Foot)

0 15 30 Feet

**LFR**

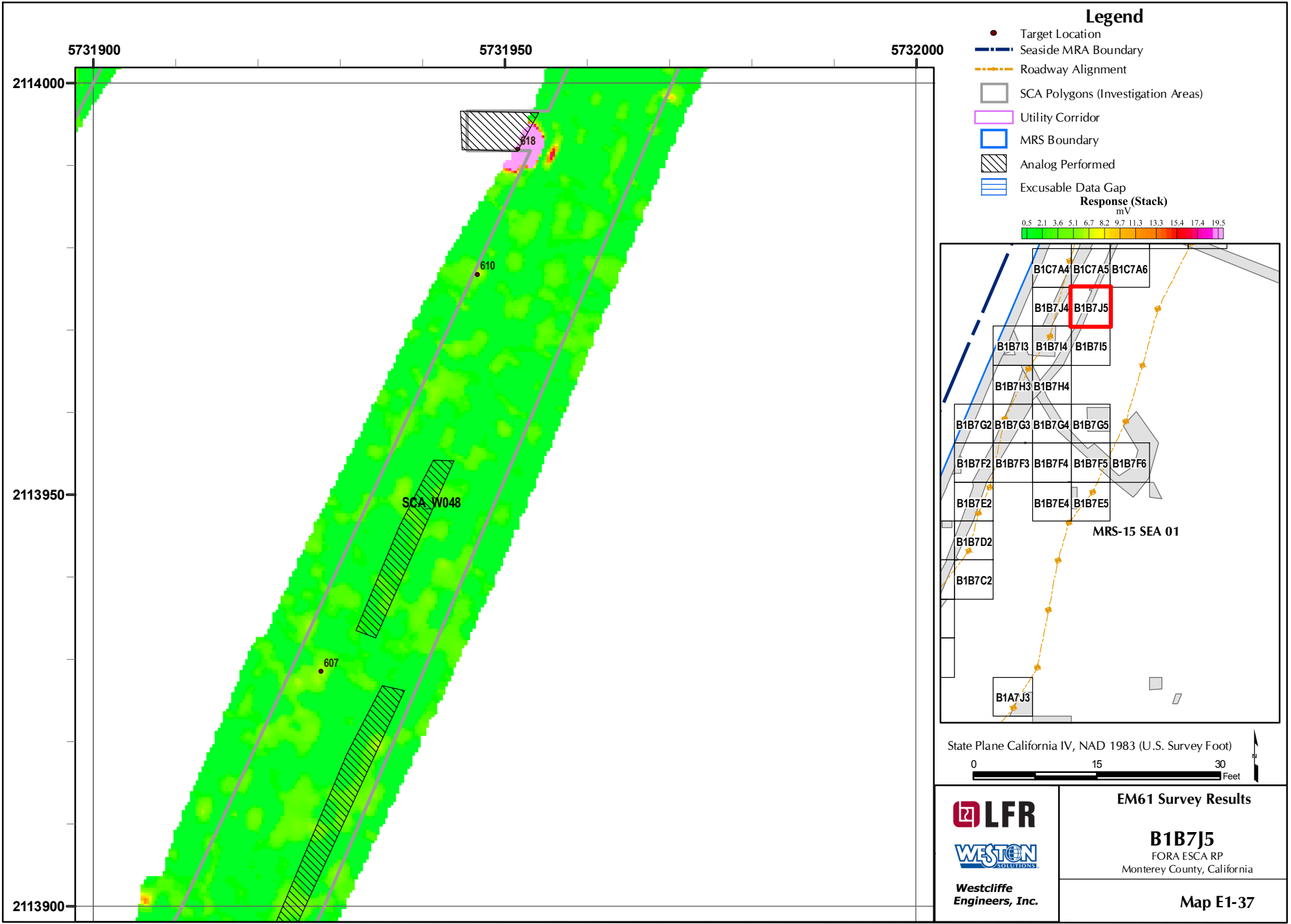
**WESTON**  
SOLUTIONS

Westcliffe  
Engineers, Inc.

**EM61 Survey Results**

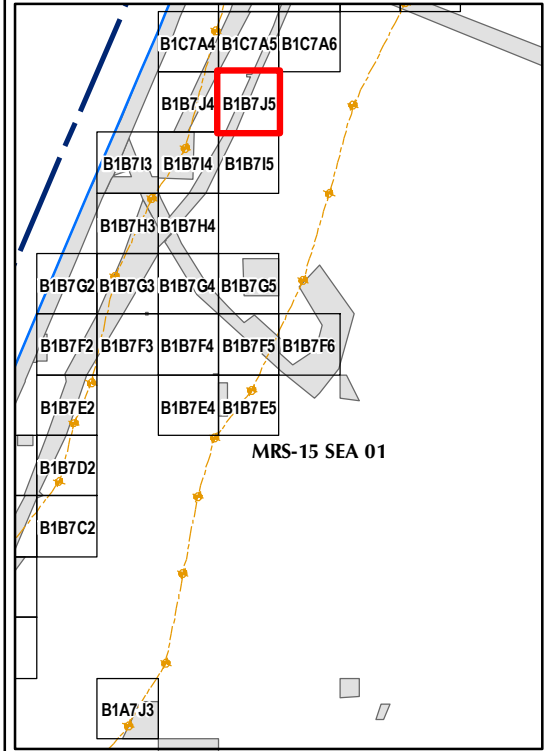
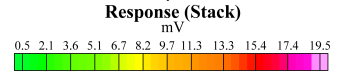
**B1B7J4**  
FORA ESCA RP  
Monterey County, California

**Map E1-36**



**Legend**

- Target Location
- Seaside MRA Boundary
- Roadway Alignment
- SCA Polygons (Investigation Areas)
- Utility Corridor
- MRS Boundary
- ▨ Analog Performed
- ▨ Excusable Data Gap



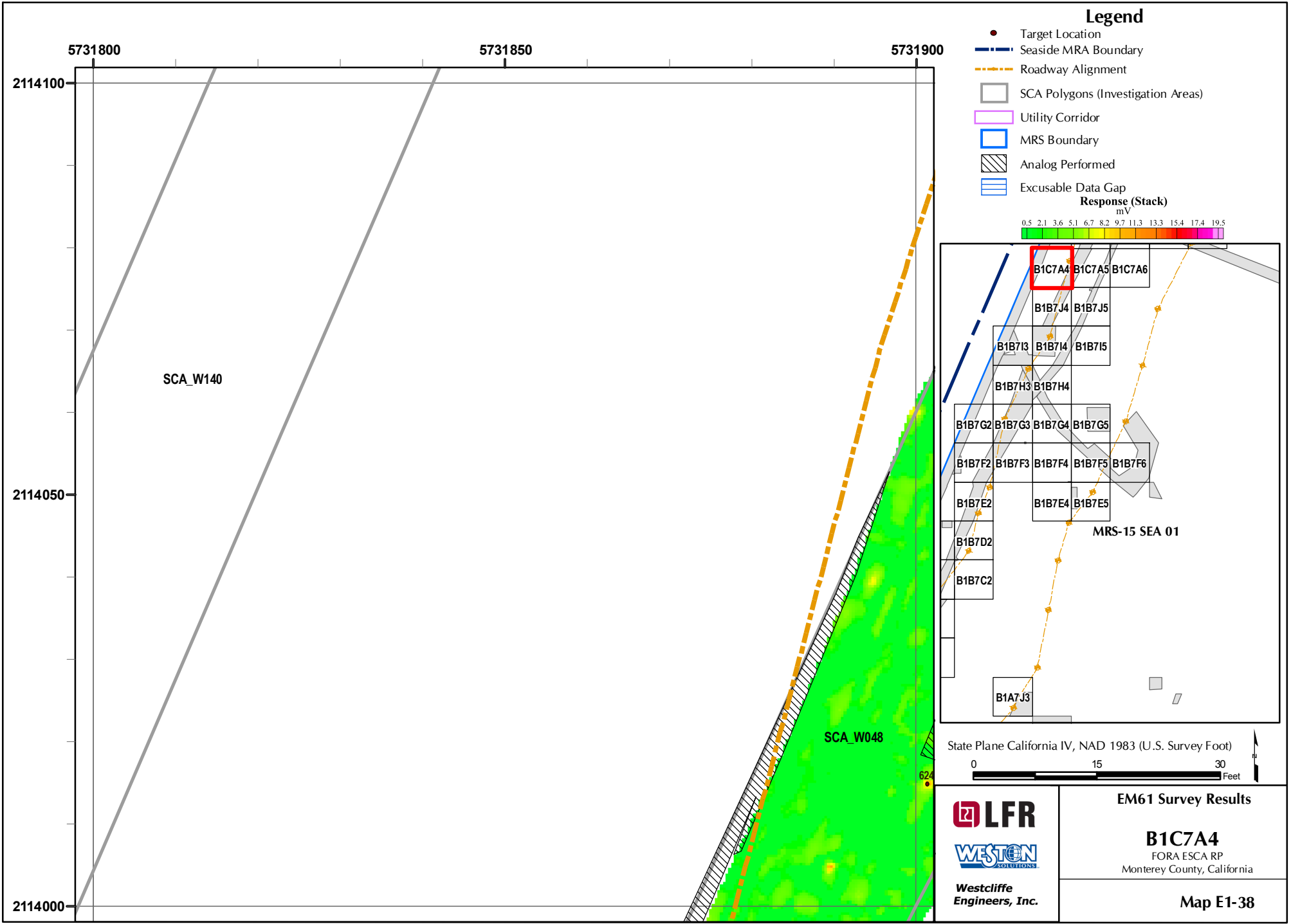
State Plane California IV, NAD 1983 (U.S. Survey Foot)



**EM61 Survey Results**

**B1B7J5**  
FORA ESCA RP  
Monterey County, California

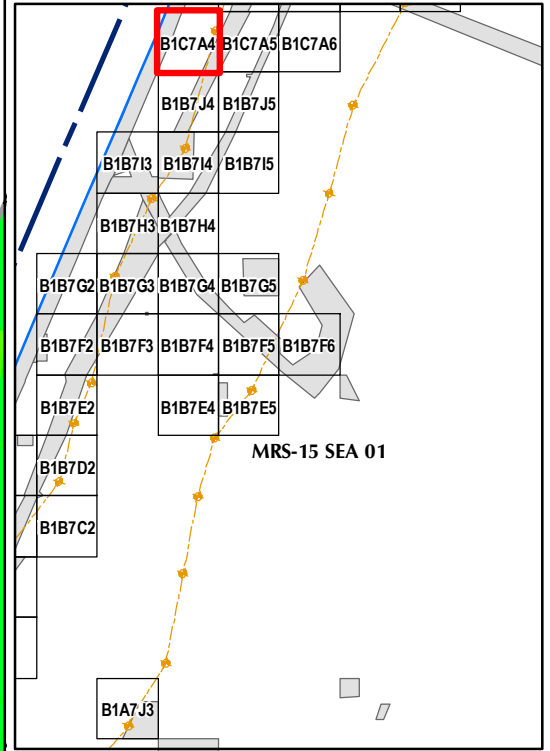
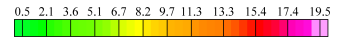
**Map E1-37**



**Legend**


- Target Location
- Seaside MRA Boundary
- - - Roadway Alignment
- SCA Polygons (Investigation Areas)
- Utility Corridor
- MRS Boundary
- ▨ Analog Performed
- ▨ Excusable Data Gap

**Response (Stack)**  
mV



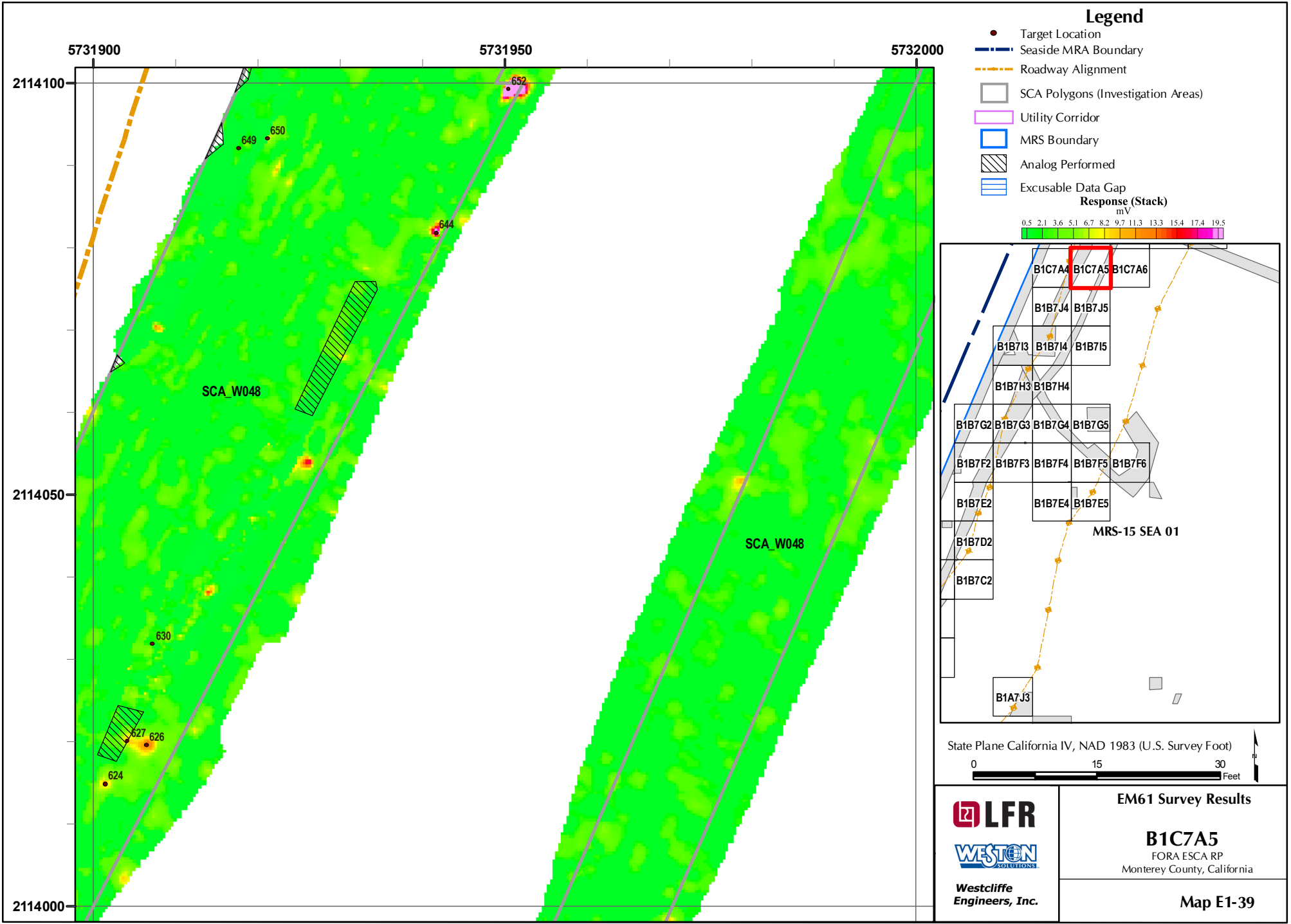
MRS-15 SEA 01

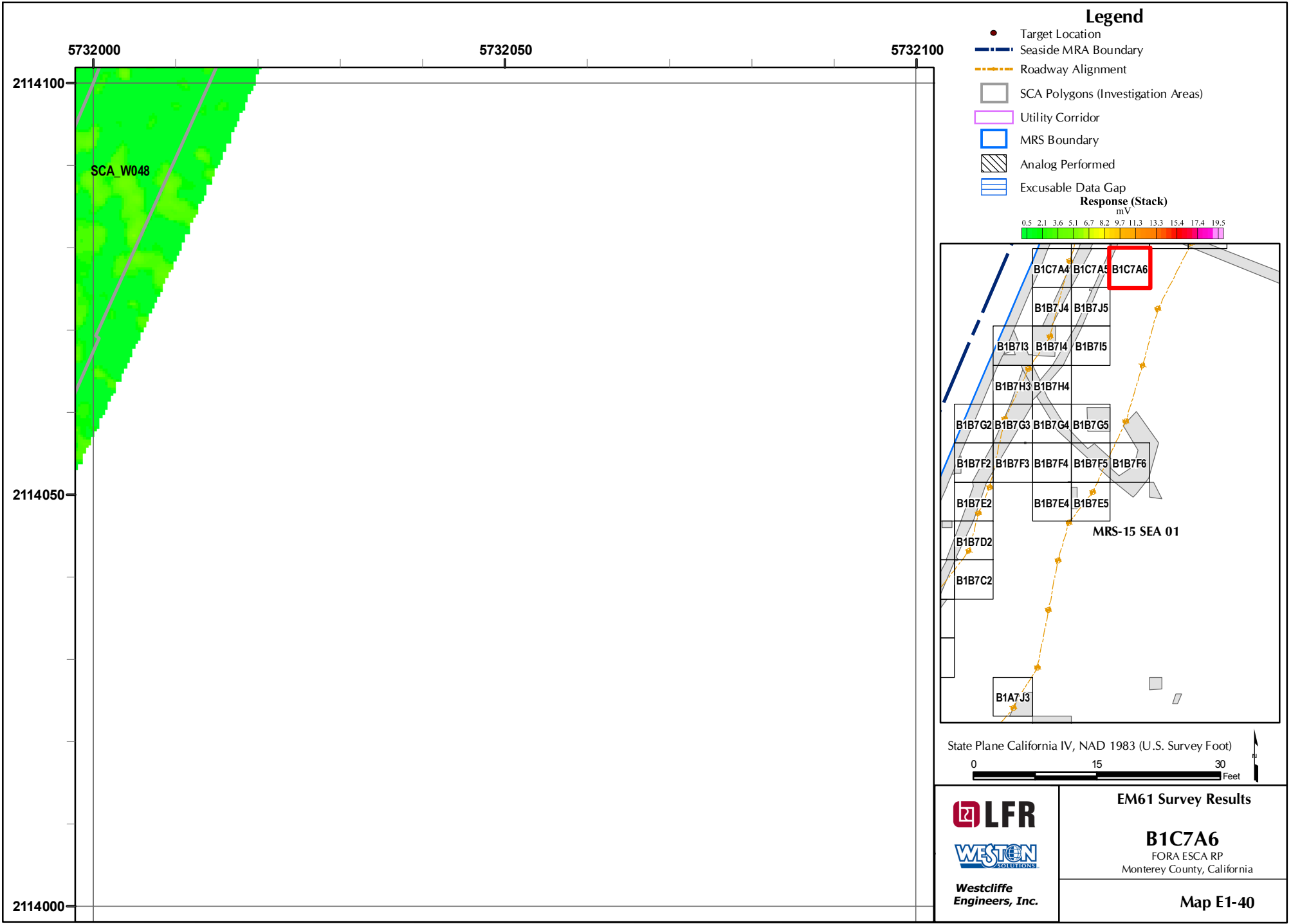
State Plane California IV, NAD 1983 (U.S. Survey Foot)



**LFR**  
**WESTON SOLUTIONS**  
Westcliffe Engineers, Inc.

**EM61 Survey Results**  
**B1C7A4**  
FORA ESCA RP  
Monterey County, California  
**Map E1-38**

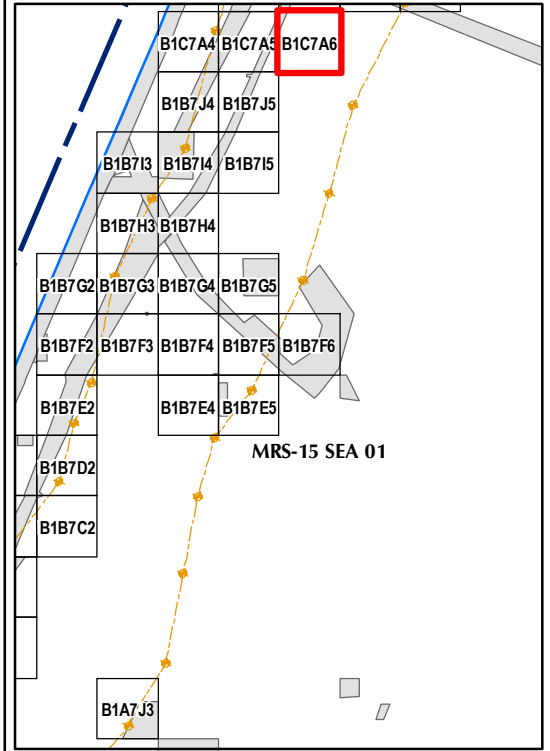
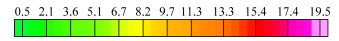





**Legend**

- Target Location
- Seaside MRA Boundary
- Roadway Alignment
- SCA Polygons (Investigation Areas)
- Utility Corridor
- MRS Boundary
- ▨ Analog Performed
- ▨ Excusable Data Gap

**Response (Stack)**  
mV



State Plane California IV, NAD 1983 (U.S. Survey Foot)



**LFR**  
**WESTON SOLUTIONS**  
**Westcliffe Engineers, Inc.**

**EM61 Survey Results**  
**B1C7A6**  
FORA ESCA RP  
Monterey County, California  
**Map E1-40**