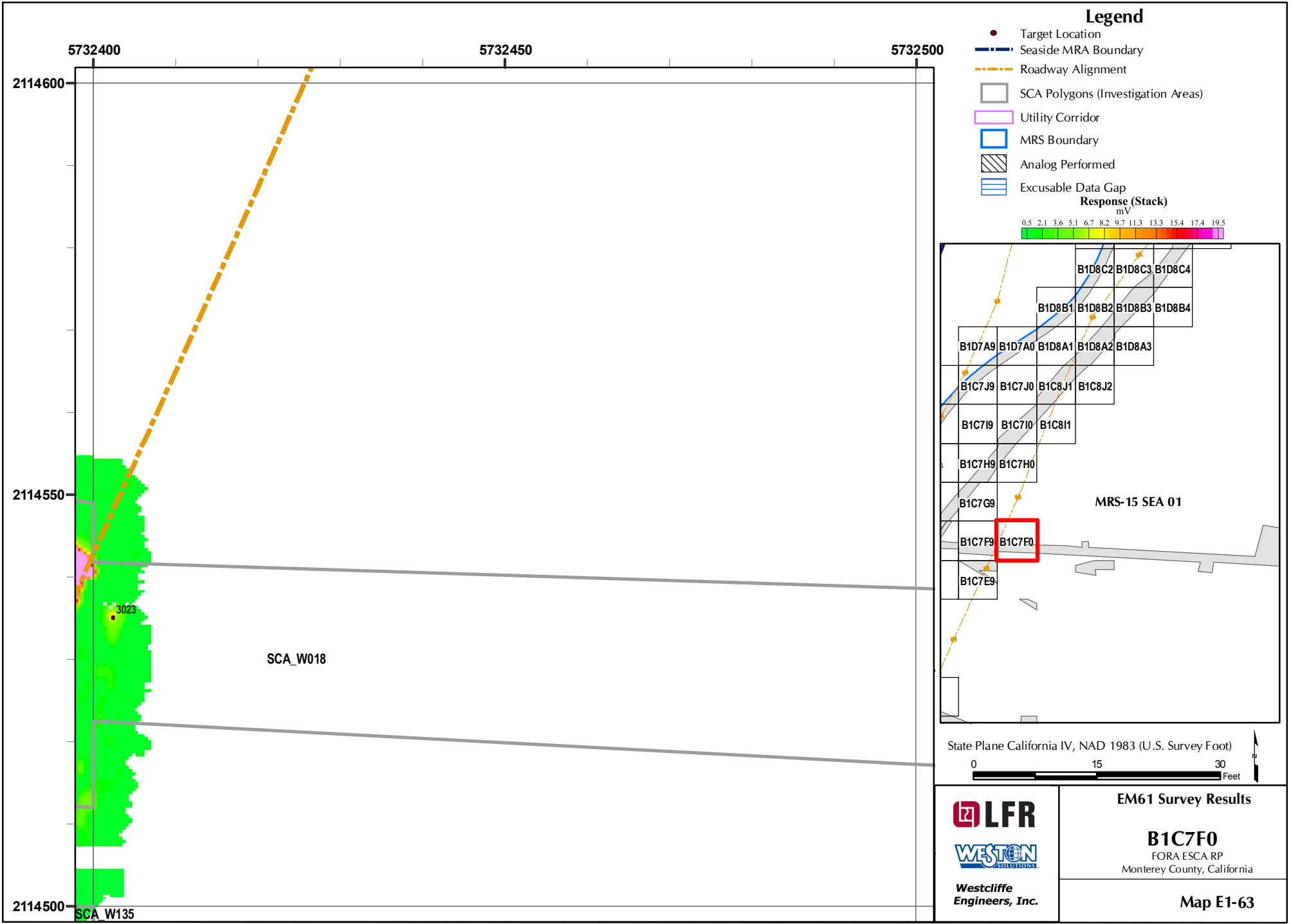
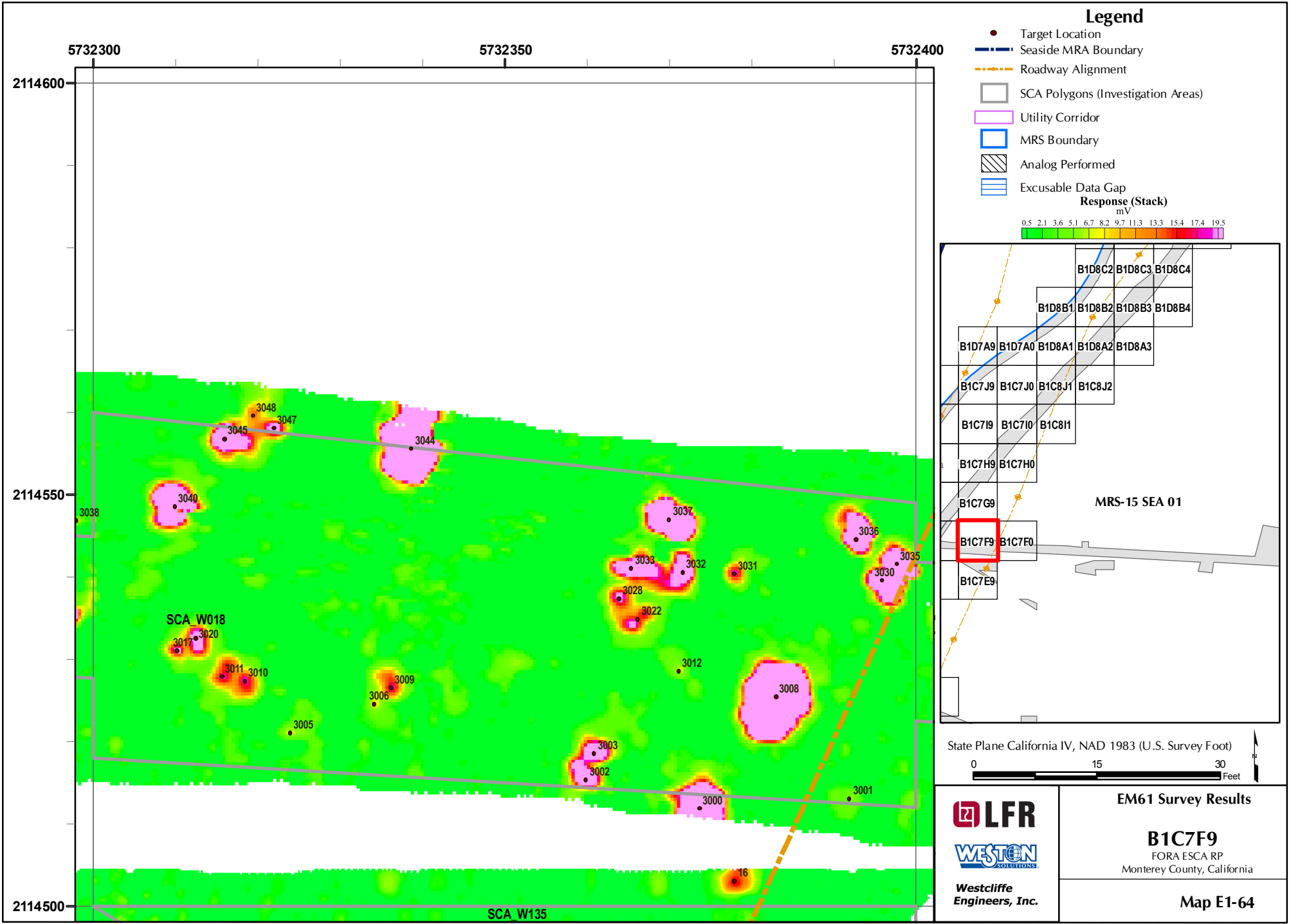


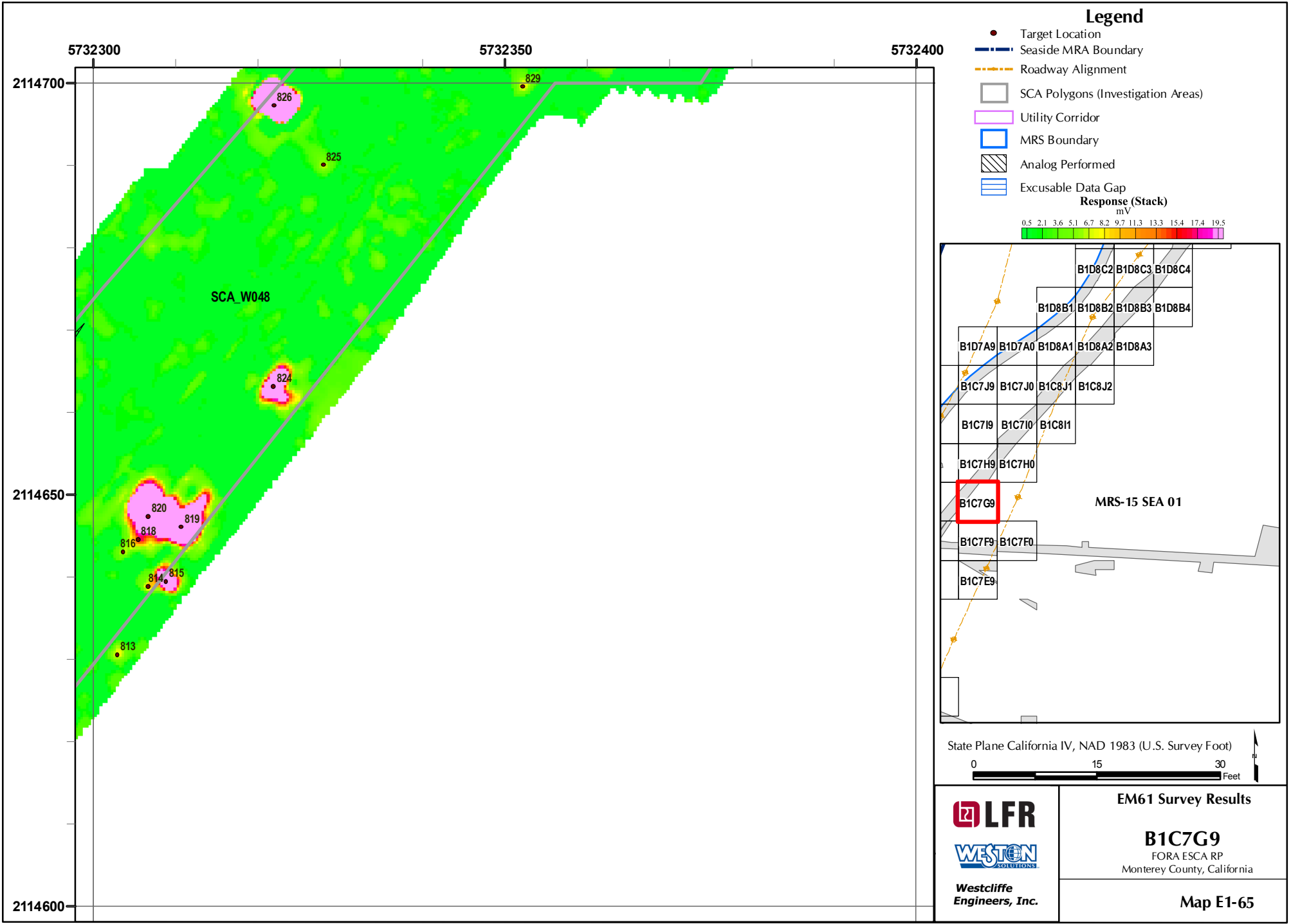
**EM61 Survey Results**

**B1C7E9**  
FORA ESCA RP  
Monterey County, California

**Map E1-62**



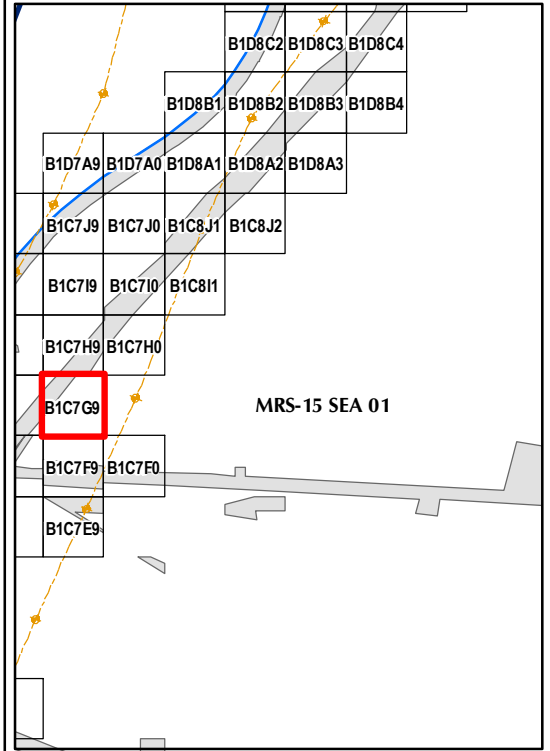
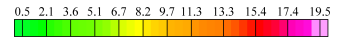





**Legend**

- Target Location
- Seaside MRA Boundary
- Roadway Alignment
- SCA Polygons (Investigation Areas)
- Utility Corridor
- MRS Boundary
- ▨ Analog Performed
- ▨ Excusable Data Gap

**Response (Stack)**



State Plane California IV, NAD 1983 (U.S. Survey Foot)

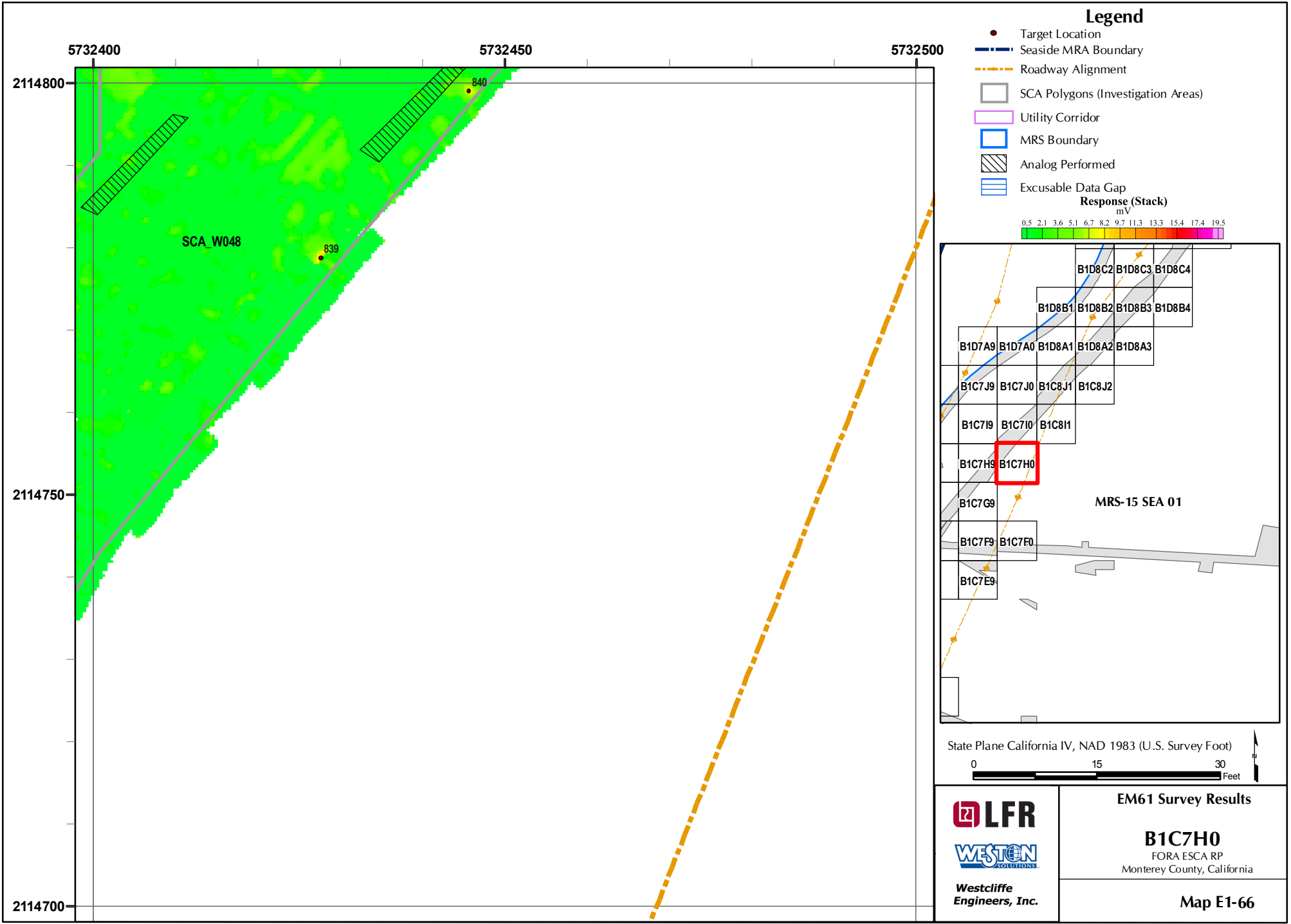


**LFR**  
**WESTON**  
 SOLUTIONS  
 Westcliffe  
 Engineers, Inc.

**EM61 Survey Results**

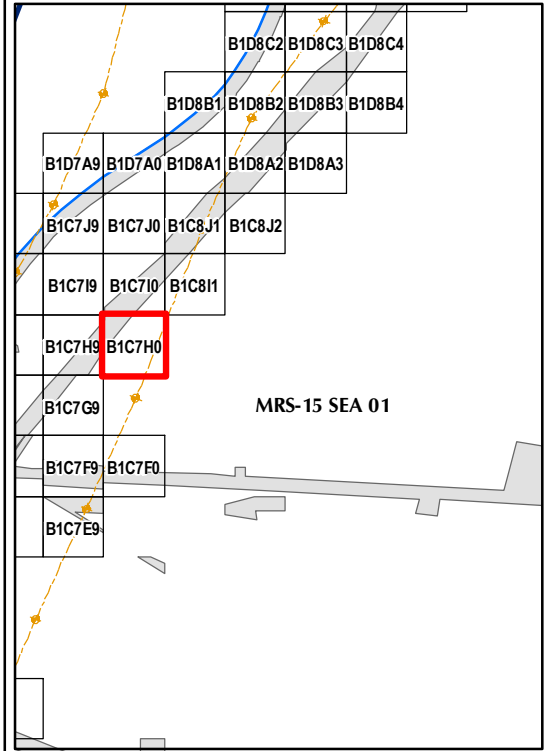
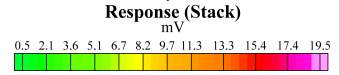
**B1C7G9**  
 FORA ESCA RP  
 Monterey County, California

**Map E1-65**



**Legend**

- Target Location
- Seaside MRA Boundary
- - - Roadway Alignment
- SCA Polygons (Investigation Areas)
- Utility Corridor
- MRS Boundary
- ▨ Analog Performed
- ▨ Excusable Data Gap



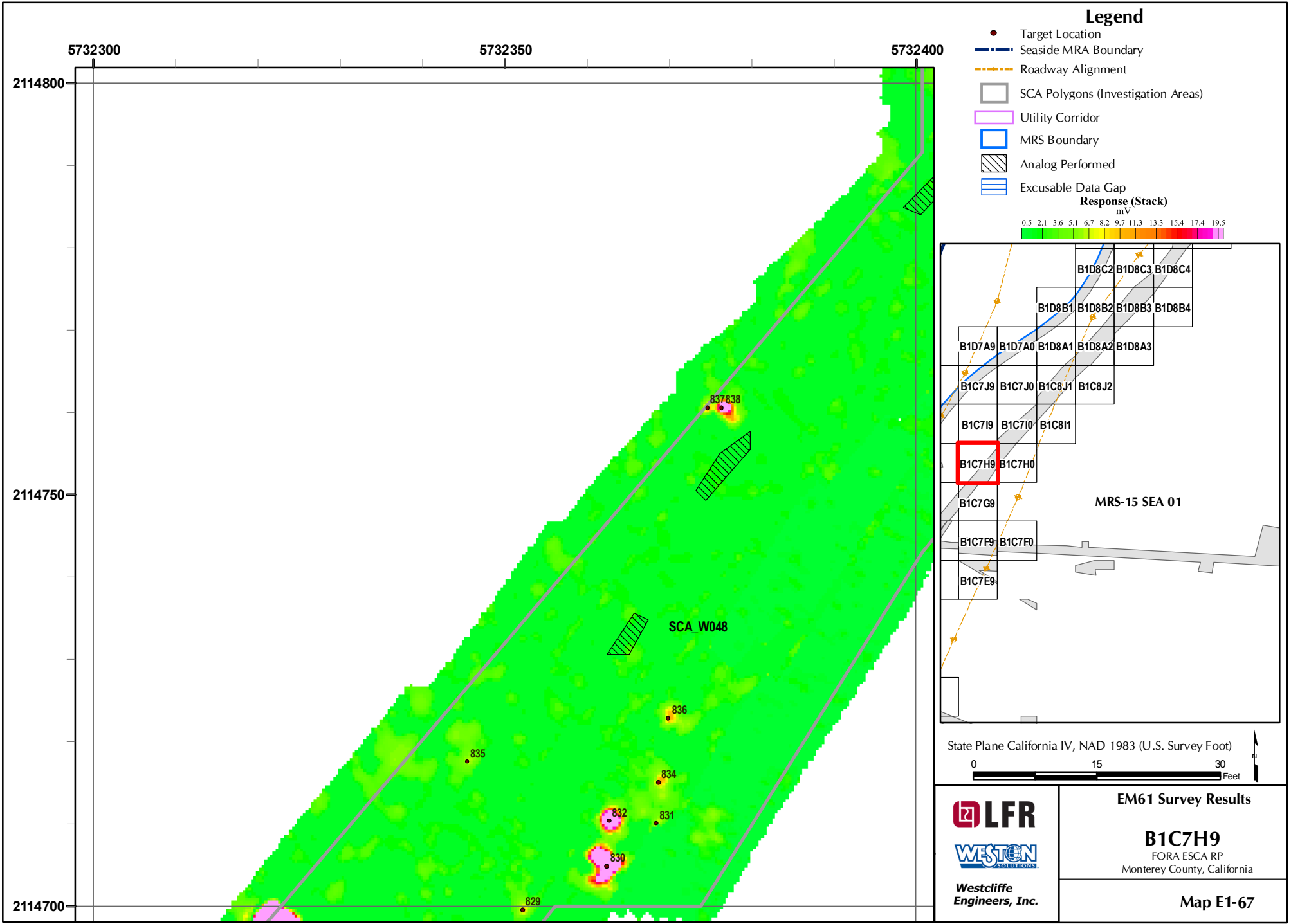
State Plane California IV, NAD 1983 (U.S. Survey Foot)

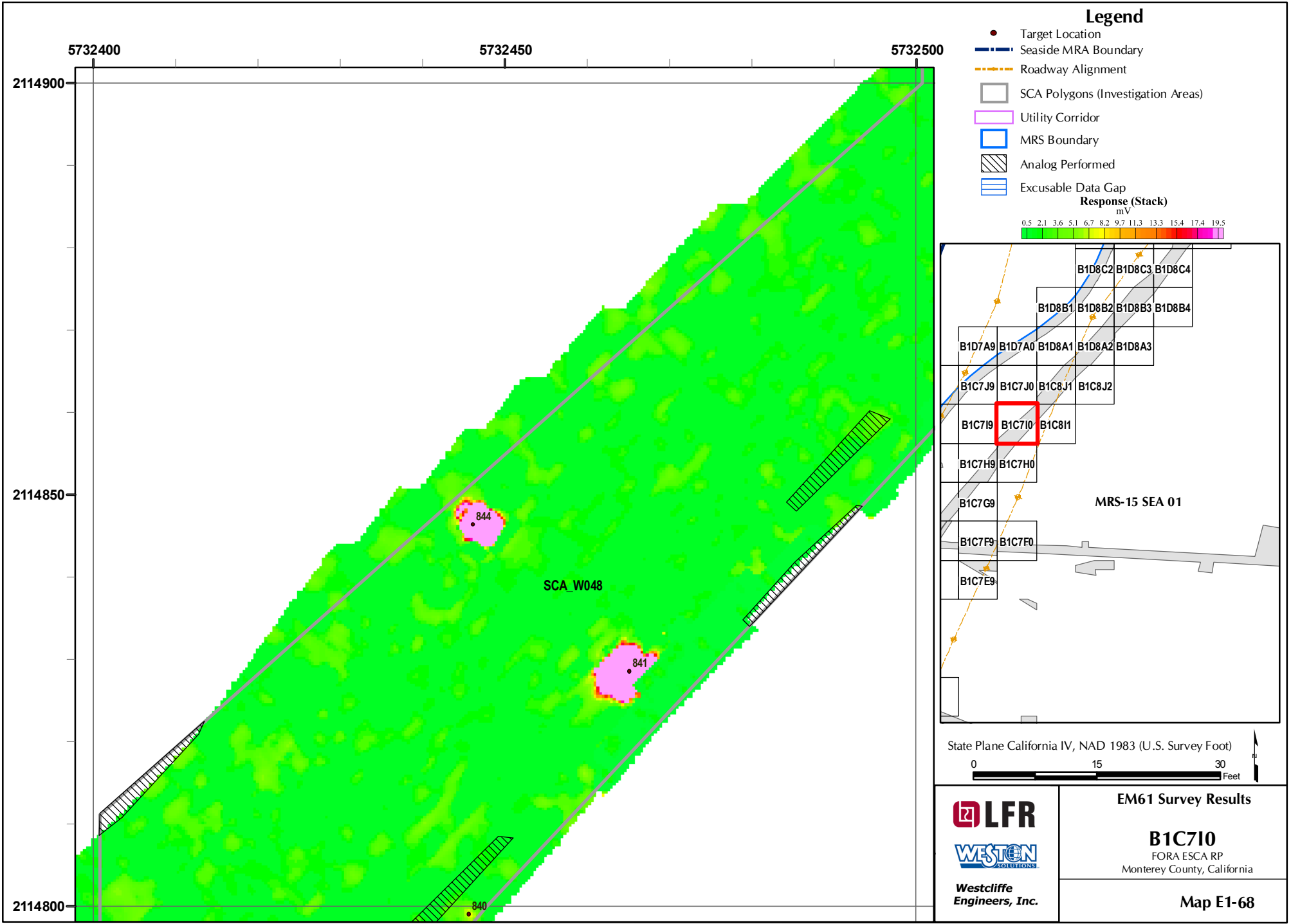


**EM61 Survey Results**

**B1C7H0**  
FORA ESCA RP  
Monterey County, California

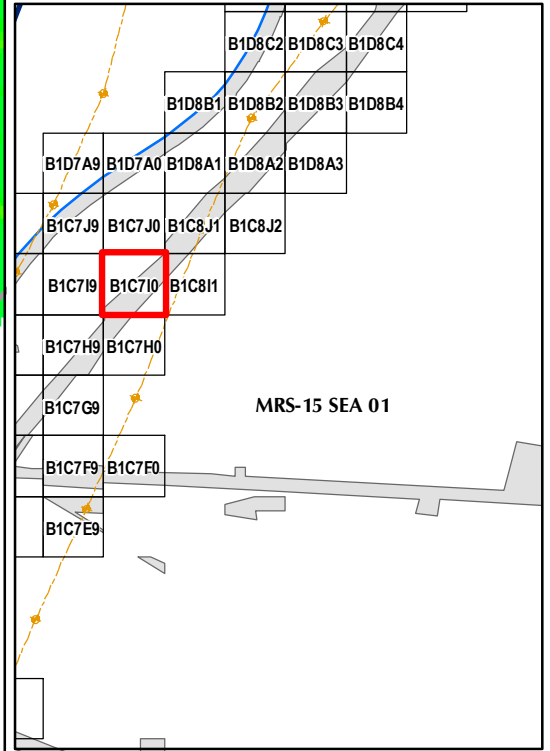
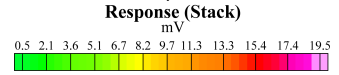
**Map E1-66**





**Legend**

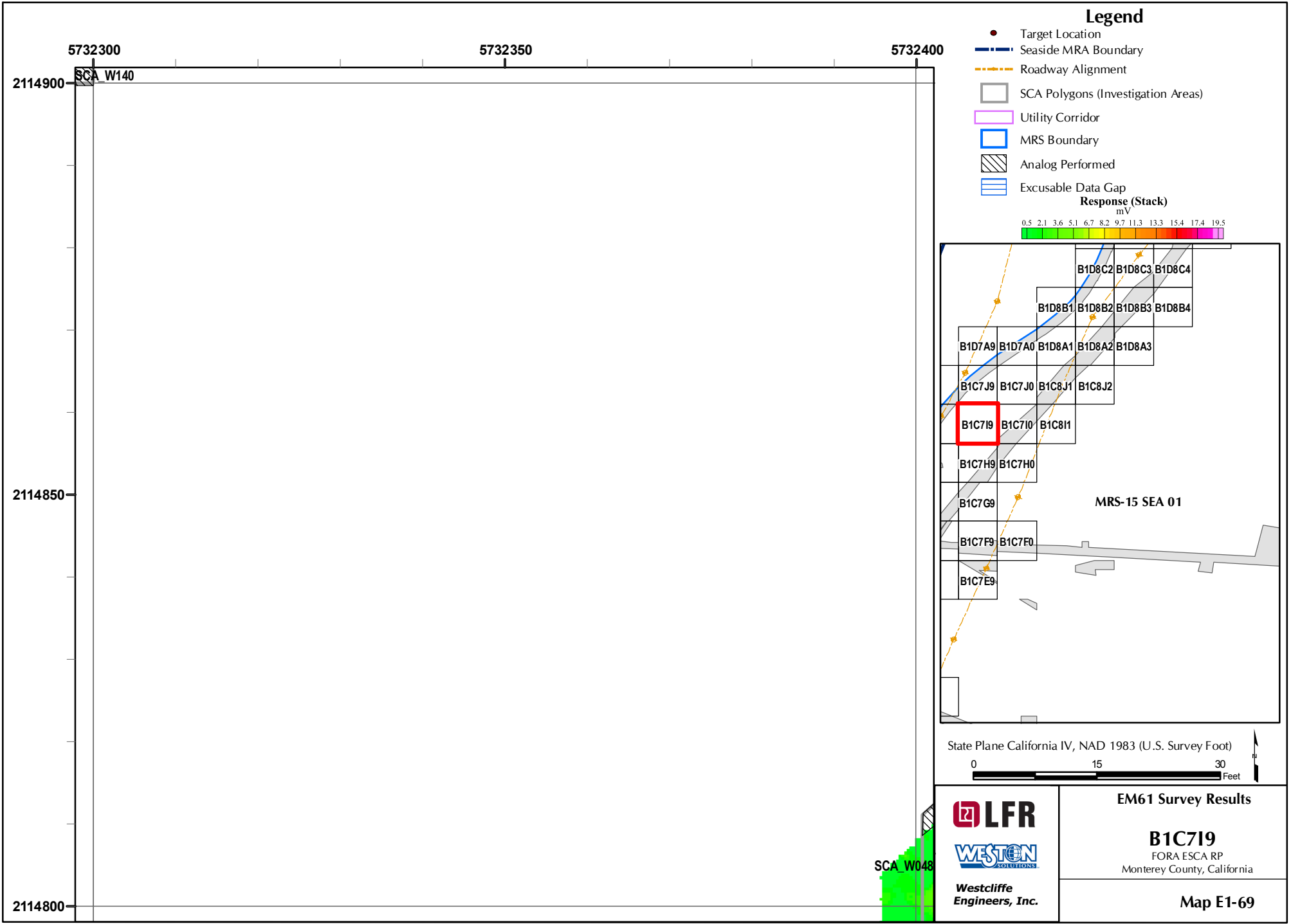
- Target Location
- Seaside MRA Boundary
- Roadway Alignment
- SCA Polygons (Investigation Areas)
- Utility Corridor
- MRS Boundary
- ▨ Analog Performed
- ▨ Excusable Data Gap



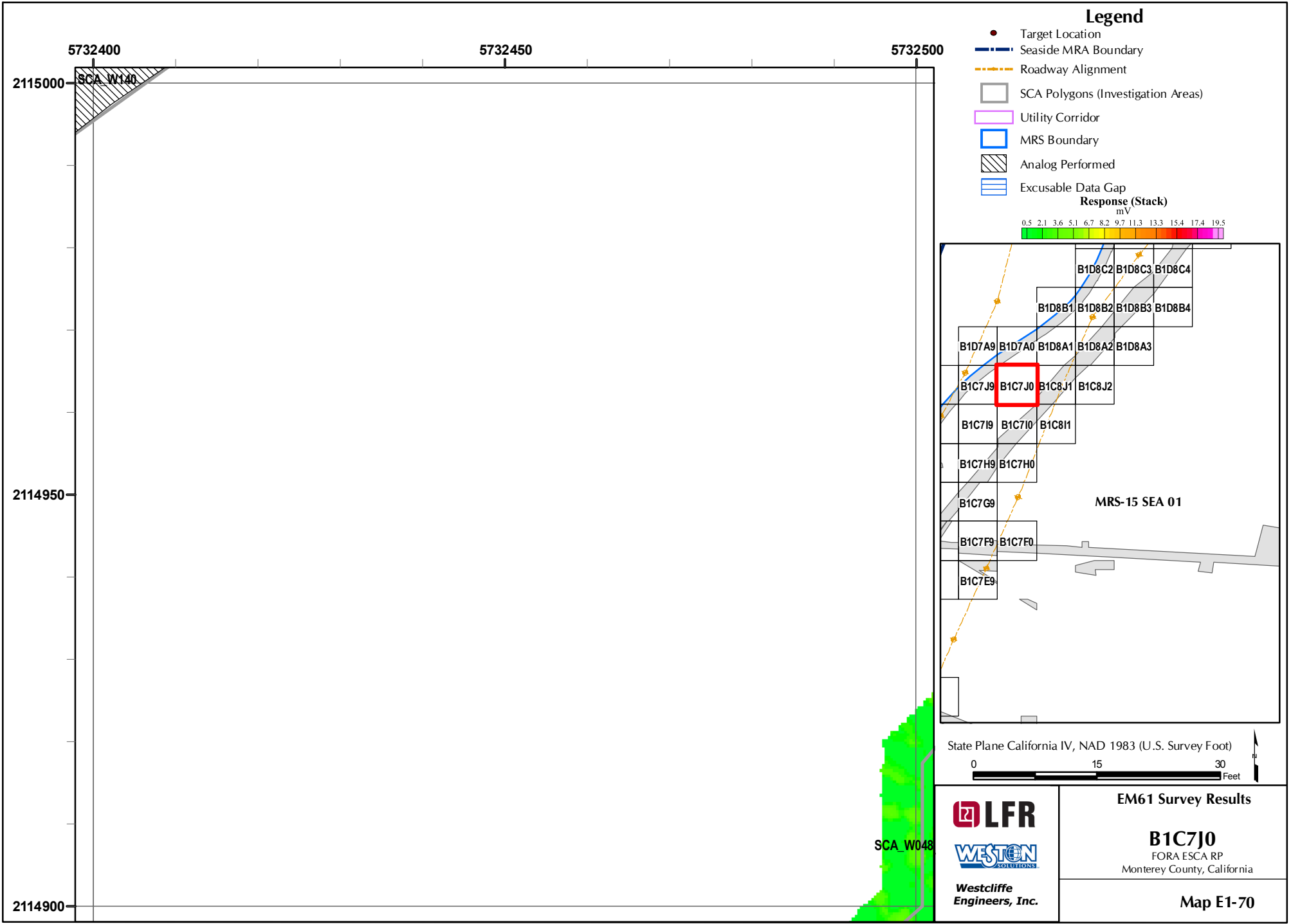
State Plane California IV, NAD 1983 (U.S. Survey Foot)


**LFR**  
**WESTON**  
SOLUTIONS  
*Westcliffe*  
**Engineers, Inc.**

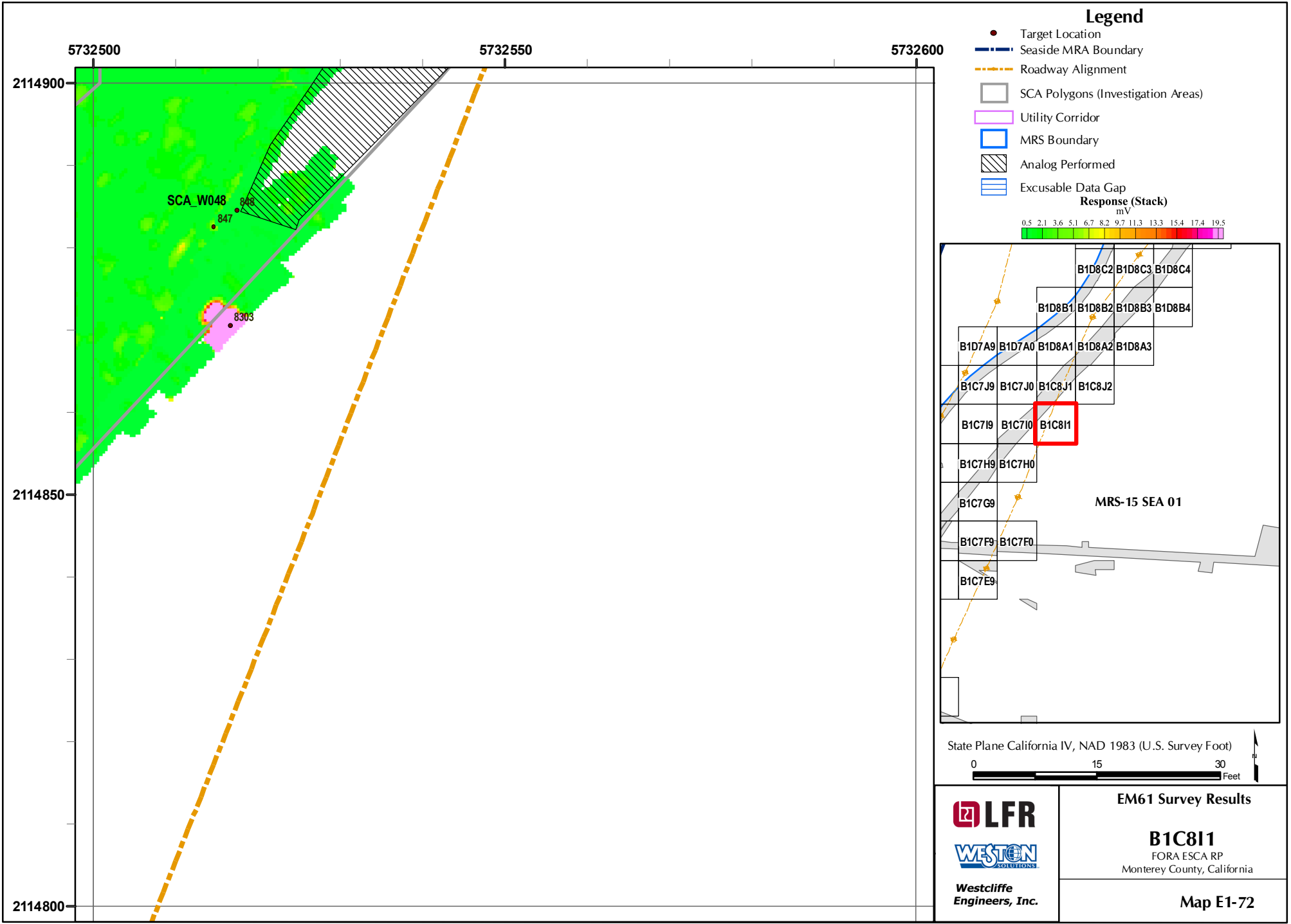
**EM61 Survey Results**  
  
**B1C710**  
FORA ESCA RP  
Monterey County, California  
  
**Map E1-68**





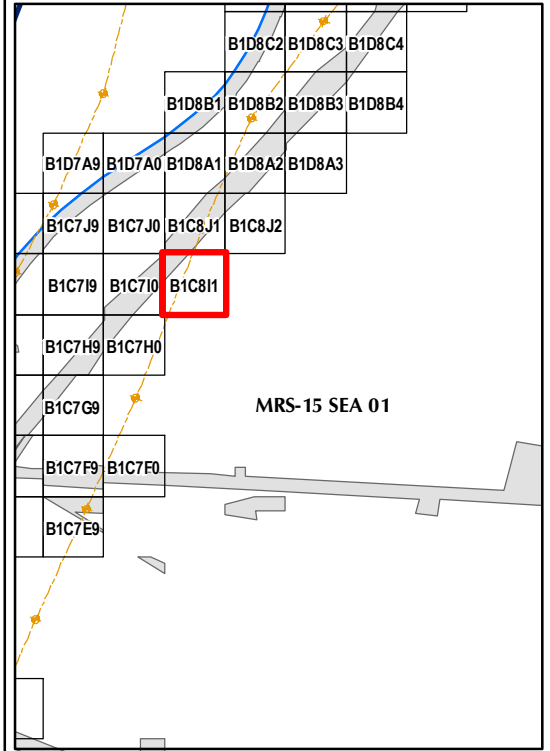






**Legend**

- Target Location
  - Seaside MRA Boundary
  - - - Roadway Alignment
  - SCA Polygons (Investigation Areas)
  - Utility Corridor
  - MRS Boundary
  - ▨ Analog Performed
  - ▨ Excusable Data Gap
- Response (Stack)**  
mV
- 0.5 2.1 3.6 5.1 6.7 8.2 9.7 11.3 13.3 15.4 17.4 19.5



State Plane California IV, NAD 1983 (U.S. Survey Foot)

0 15 30 Feet

**LFR**

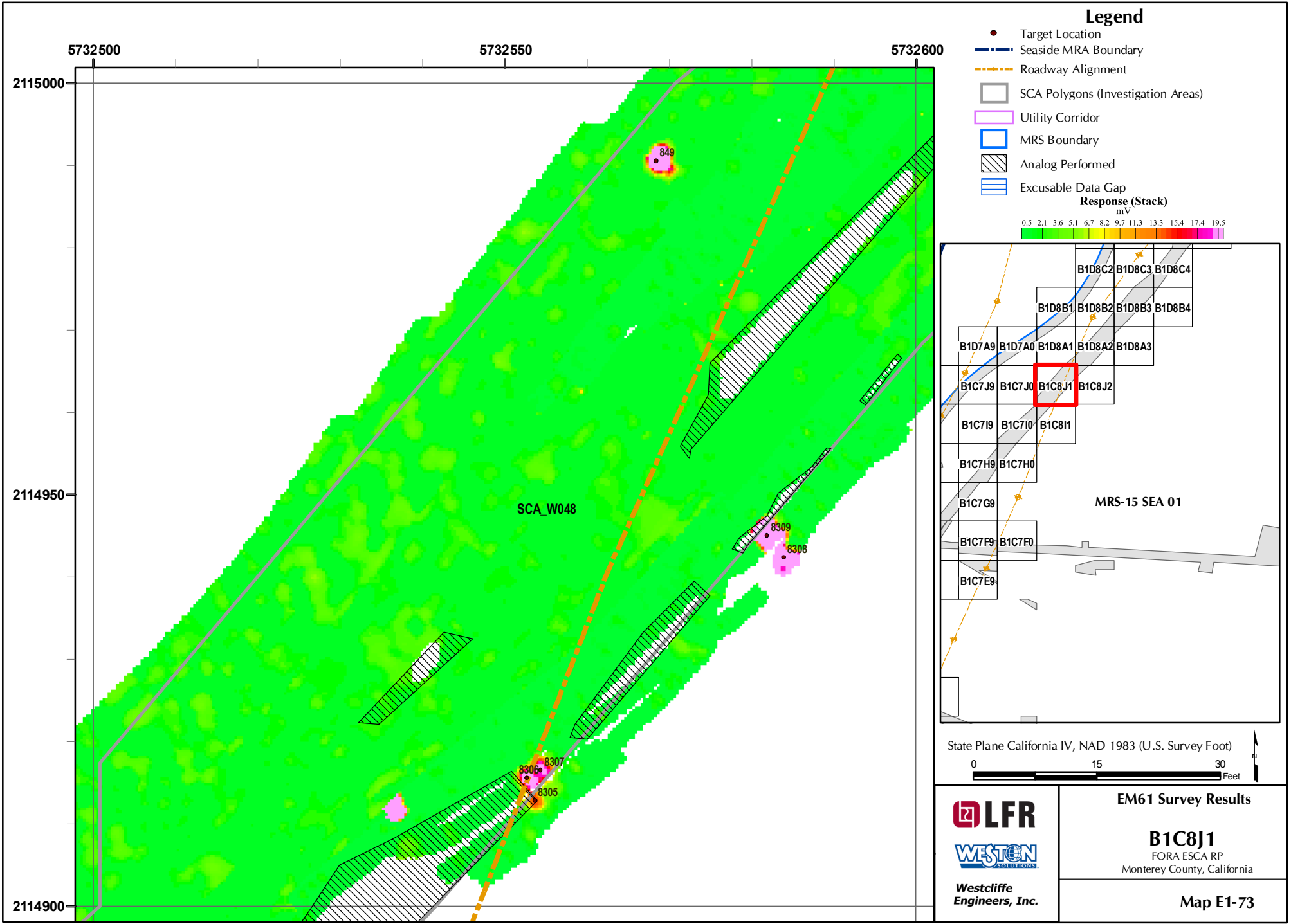
**WESTON**  
SOLUTIONS

Westcliffe  
Engineers, Inc.

**EM61 Survey Results**

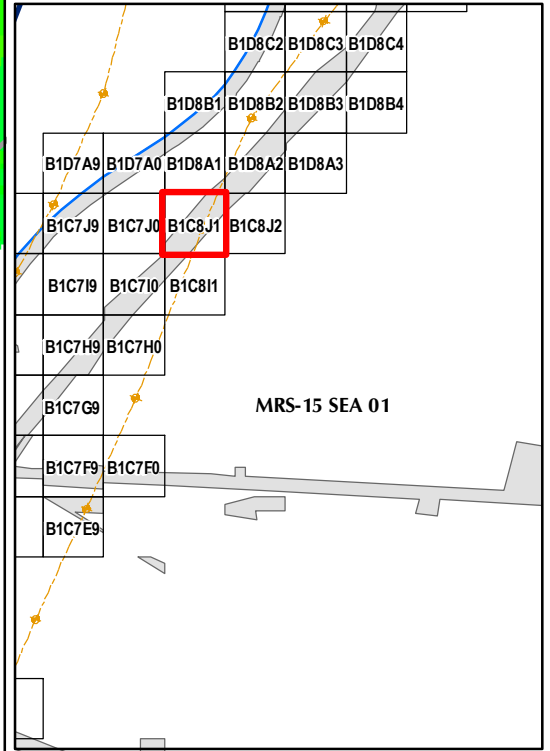
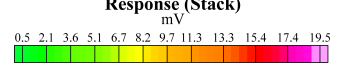
**B1C811**  
FORA ESCA RP  
Monterey County, California

**Map E1-72**



**Legend**

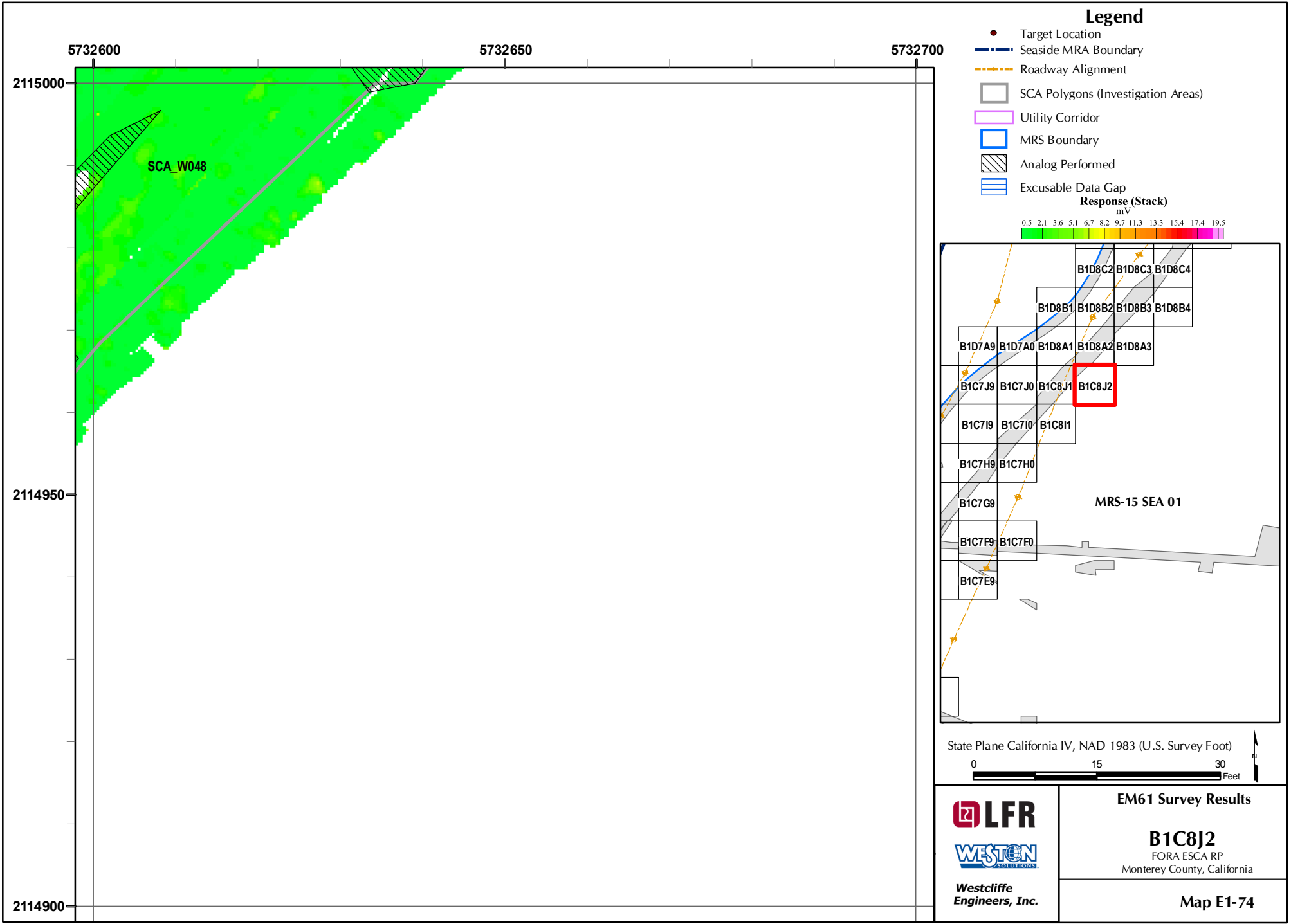
- Target Location
- Seaside MRA Boundary
- Roadway Alignment
- SCA Polygons (Investigation Areas)
- Utility Corridor
- MRS Boundary
- ▨ Analog Performed
- ▨ Excusable Data Gap



State Plane California IV, NAD 1983 (U.S. Survey Foot)

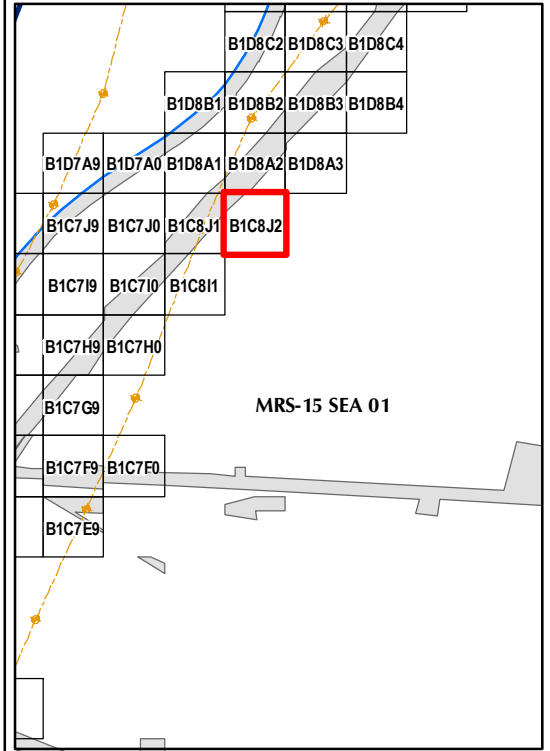
**LFR**  
**WESTON**  
SOLUTIONS  
*Westcliffe Engineers, Inc.*

**EM61 Survey Results**  
  
**B1C8J1**  
FORA ESCA RP  
Monterey County, California  
  
**Map E1-73**



**Legend**

- Target Location
  - Seaside MRA Boundary
  - Roadway Alignment
  - SCA Polygons (Investigation Areas)
  - Utility Corridor
  - MRS Boundary
  - ▨ Analog Performed
  - ▨ Excusable Data Gap
- Response (Stack)**  
mV
- 0.5 2.1 3.6 5.1 6.7 8.2 9.7 11.3 13.3 15.4 17.4 19.5



State Plane California IV, NAD 1983 (U.S. Survey Foot)

0 15 30 Feet

**LFR**

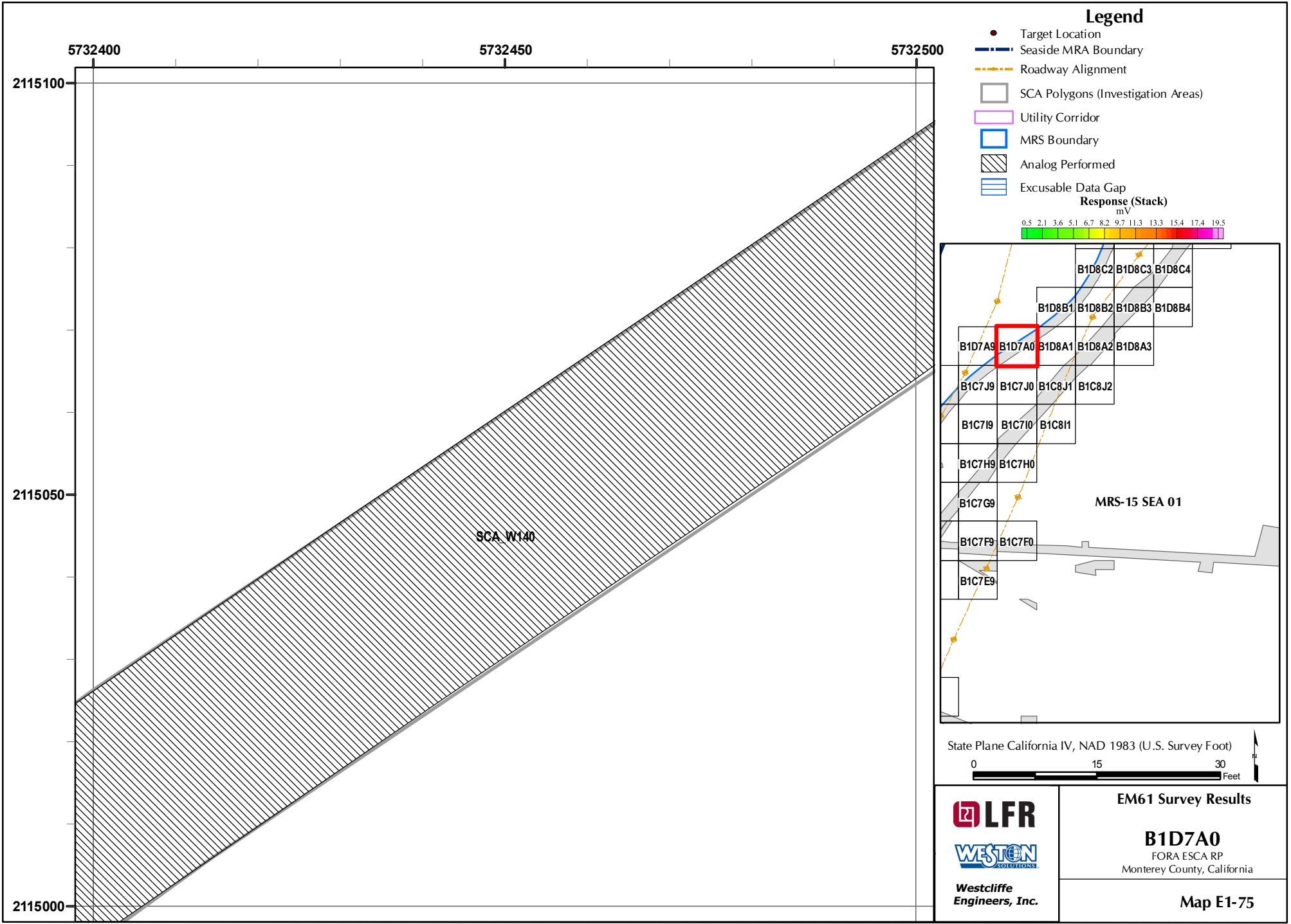
**WESTON**  
SOLUTIONS

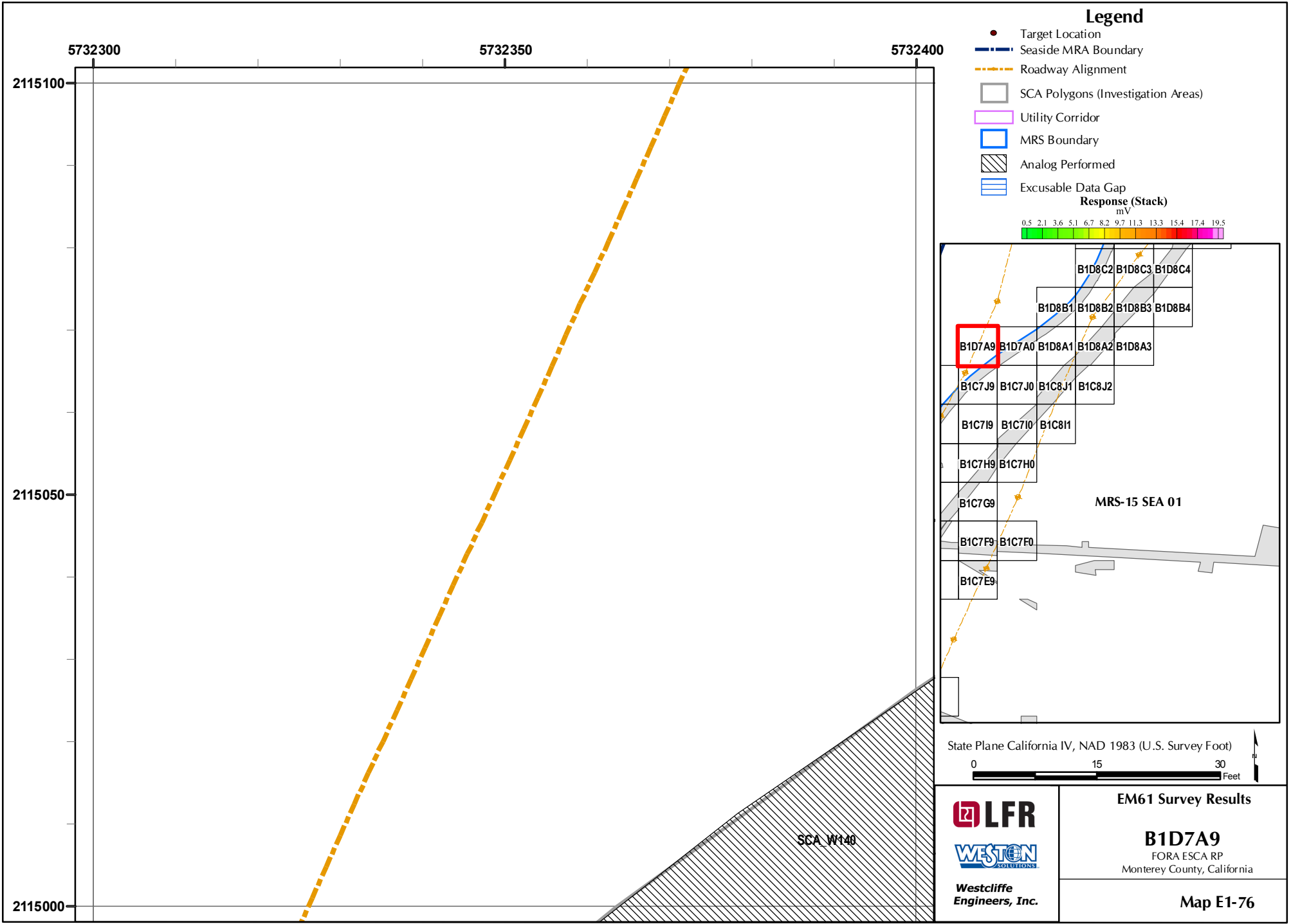
Westcliffe  
Engineers, Inc.

**EM61 Survey Results**

**B1C8J2**  
FORA ESCA RP  
Monterey County, California

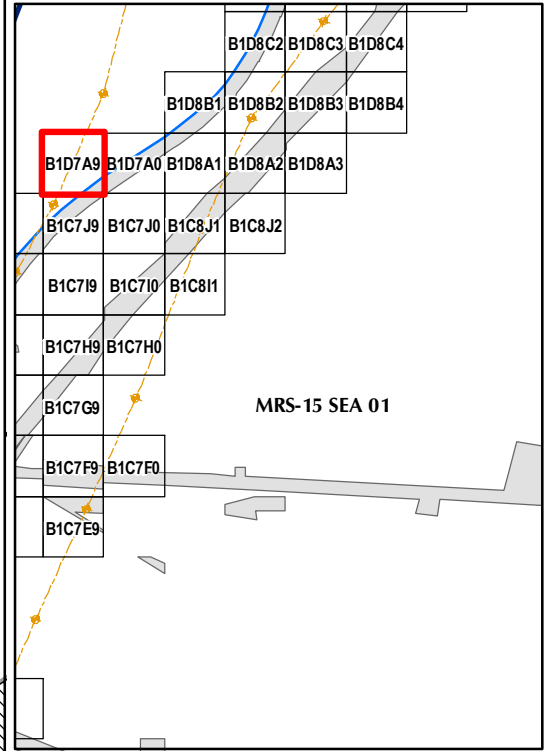
**Map E1-74**





**Legend**

- Target Location
  - Seaside MRA Boundary
  - - - Roadway Alignment
  - SCA Polygons (Investigation Areas)
  - Utility Corridor
  - MRS Boundary
  - ▨ Analog Performed
  - ▨ Excusable Data Gap
- Response (Stack)**  
mV
- 0.5 2.1 3.6 5.1 6.7 8.2 9.7 11.3 13.3 15.4 17.4 19.5



State Plane California IV, NAD 1983 (U.S. Survey Foot)

0 15 30 Feet

**LFR**

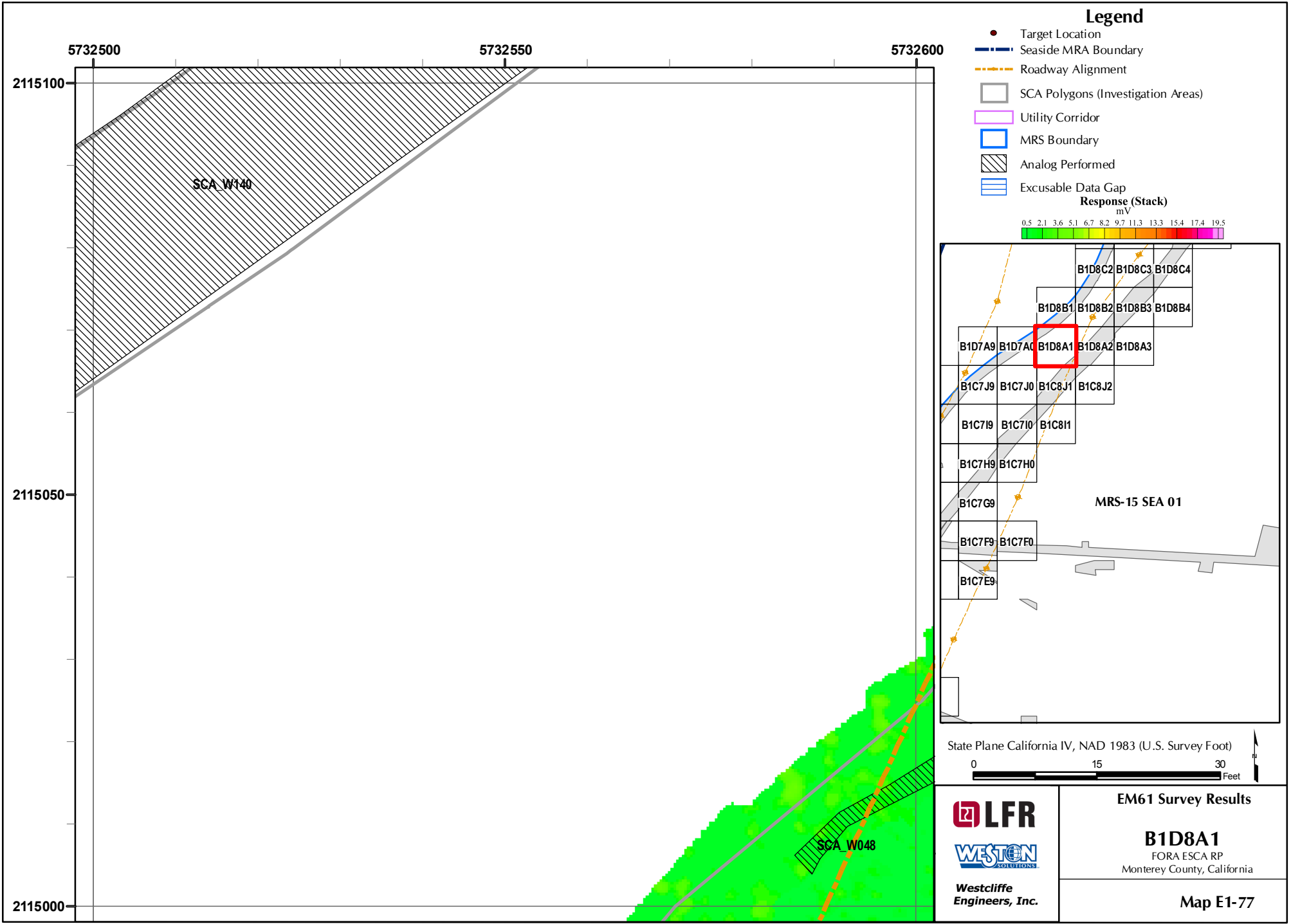
**WESTON**  
SOLUTIONS

Westcliffe  
Engineers, Inc.

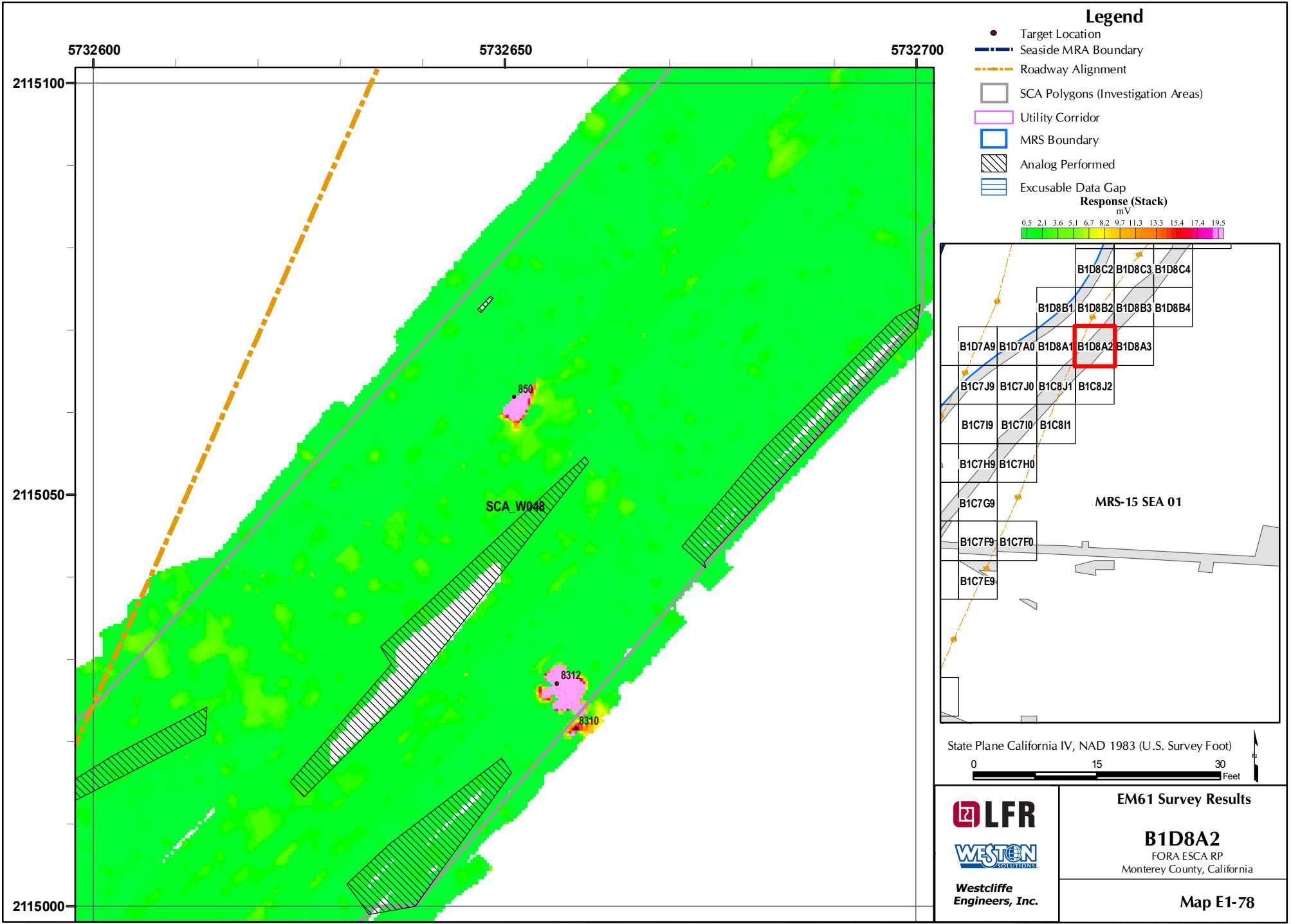
**EM61 Survey Results**

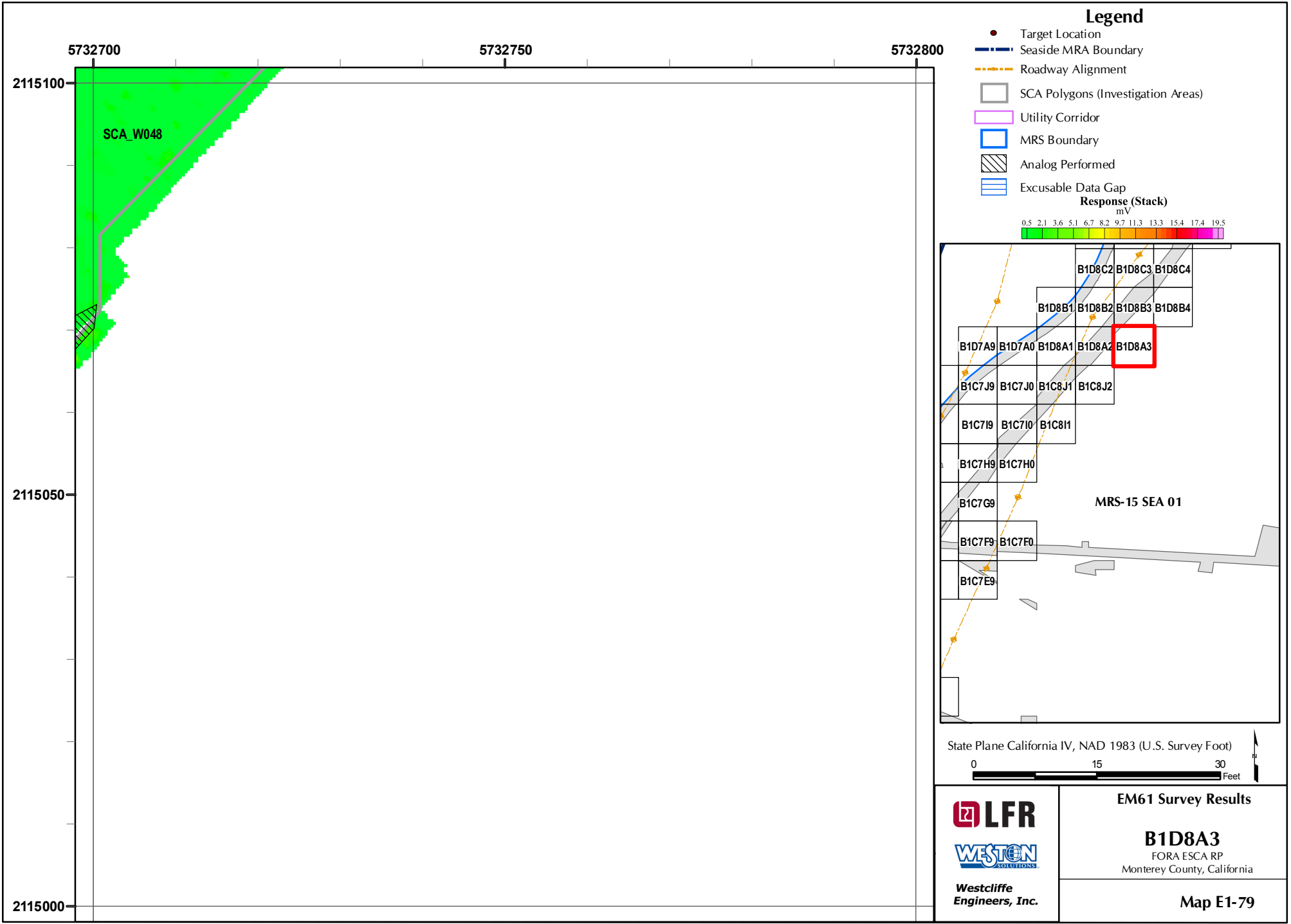
**B1D7A9**  
FORA ESCA RP  
Monterey County, California

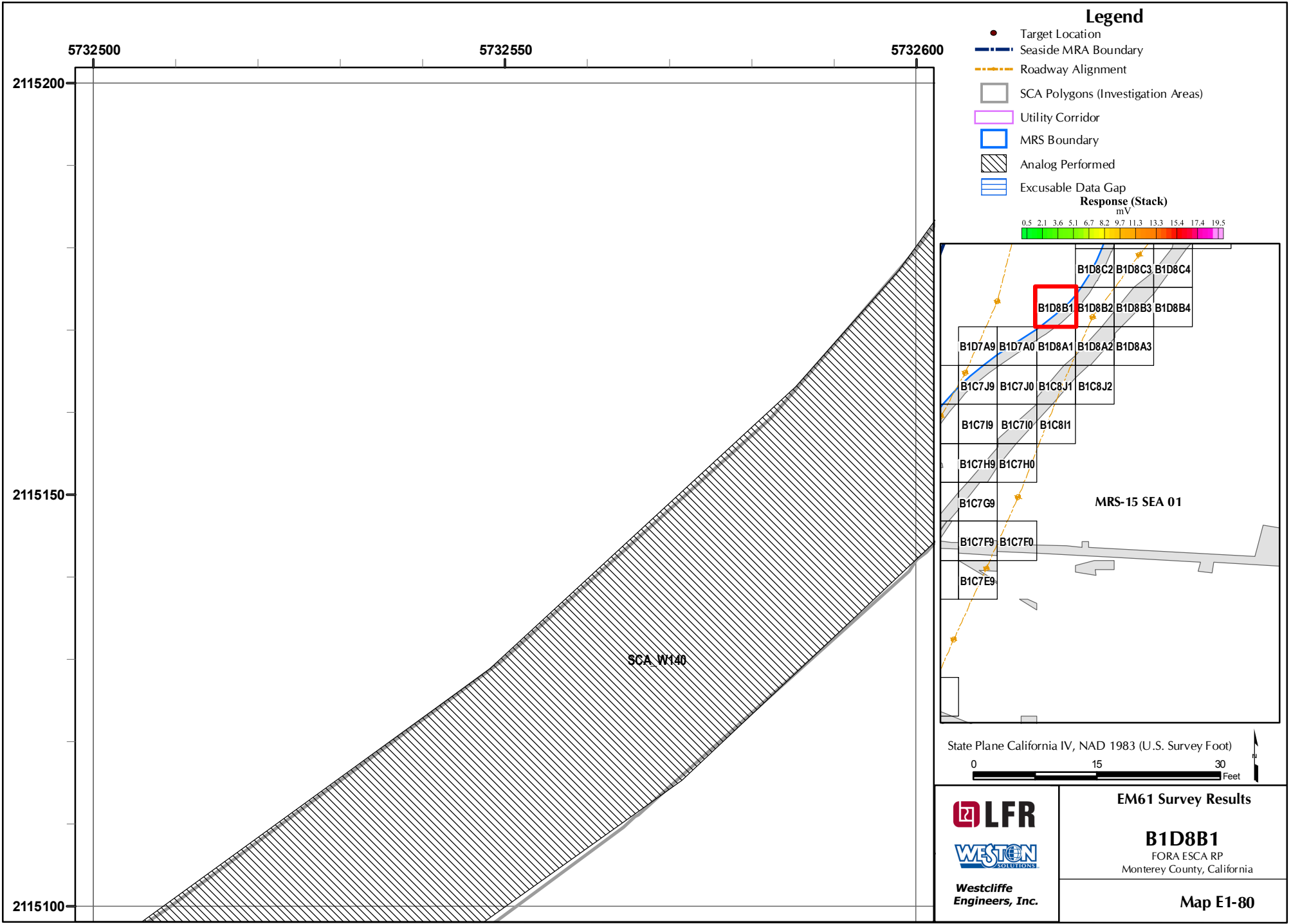
**Map E1-76**





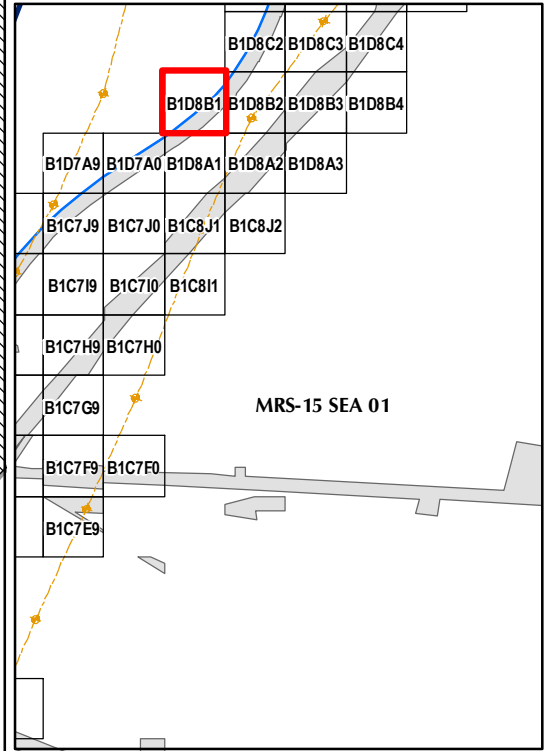
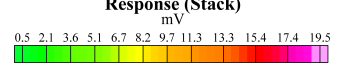






**Legend**

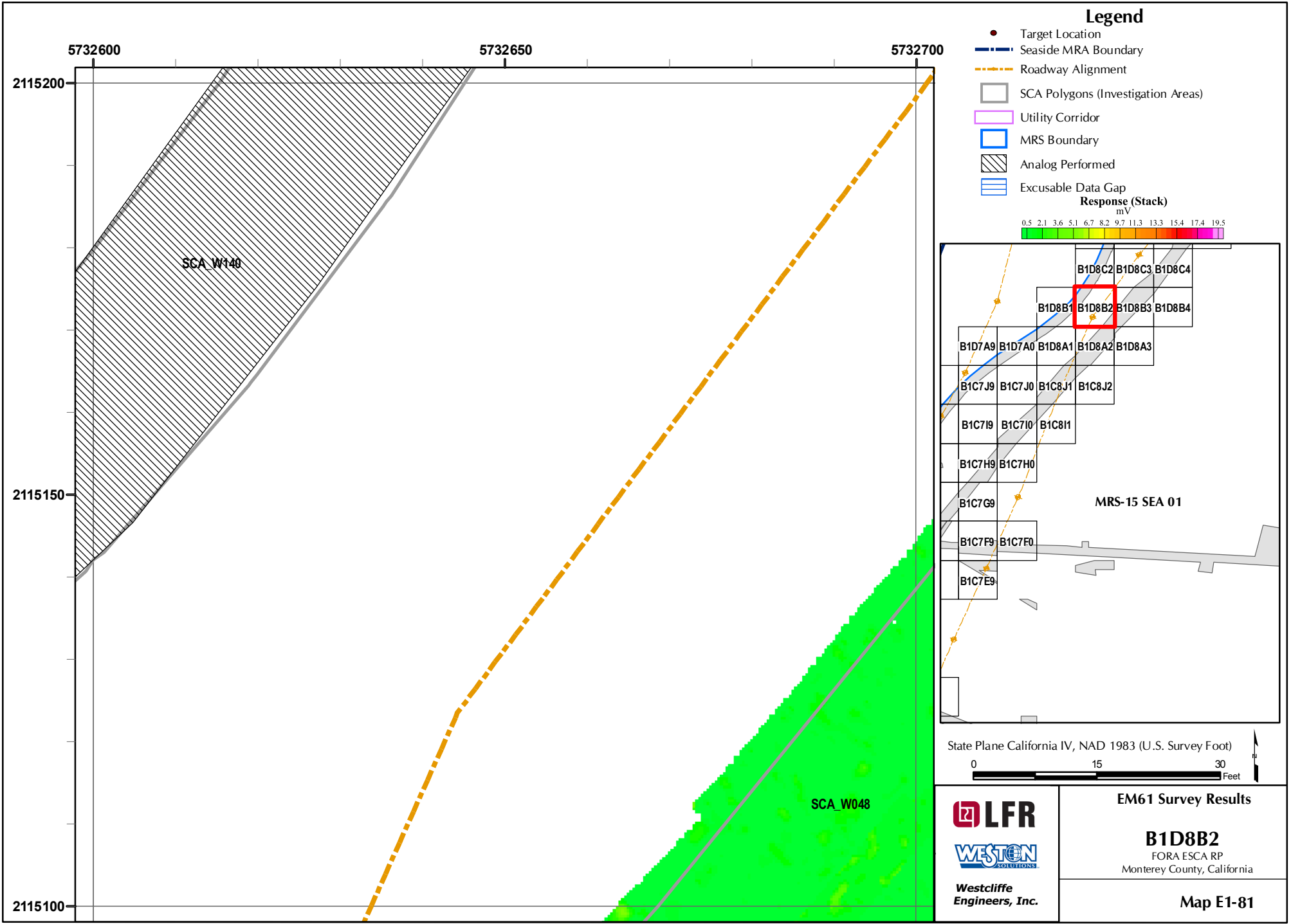
- Target Location
- Seaside MRA Boundary
- Roadway Alignment
- SCA Polygons (Investigation Areas)
- Utility Corridor
- MRS Boundary
- ▨ Analog Performed
- ▨ Excusable Data Gap



State Plane California IV, NAD 1983 (U.S. Survey Foot)

**LFR**  
**WESTON**  
*Westcliffe Engineers, Inc.*

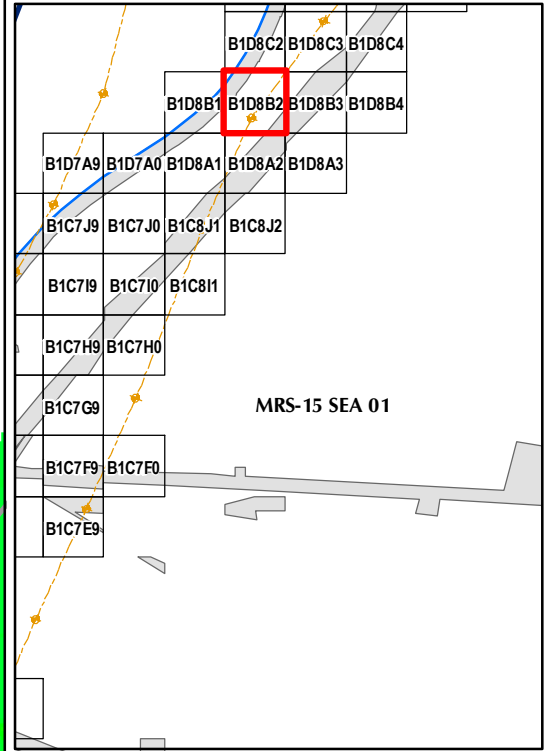
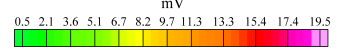
**EM61 Survey Results**  
  
**B1D8B1**  
FORA ESCA RP  
Monterey County, California  
  
**Map E1-80**




**Legend**

- Target Location
- Seaside MRA Boundary
- Roadway Alignment
- SCA Polygons (Investigation Areas)
- Utility Corridor
- MRS Boundary
- ▨ Analog Performed
- ▨ Excusable Data Gap

**Response (Stack)**



State Plane California IV, NAD 1983 (U.S. Survey Foot)

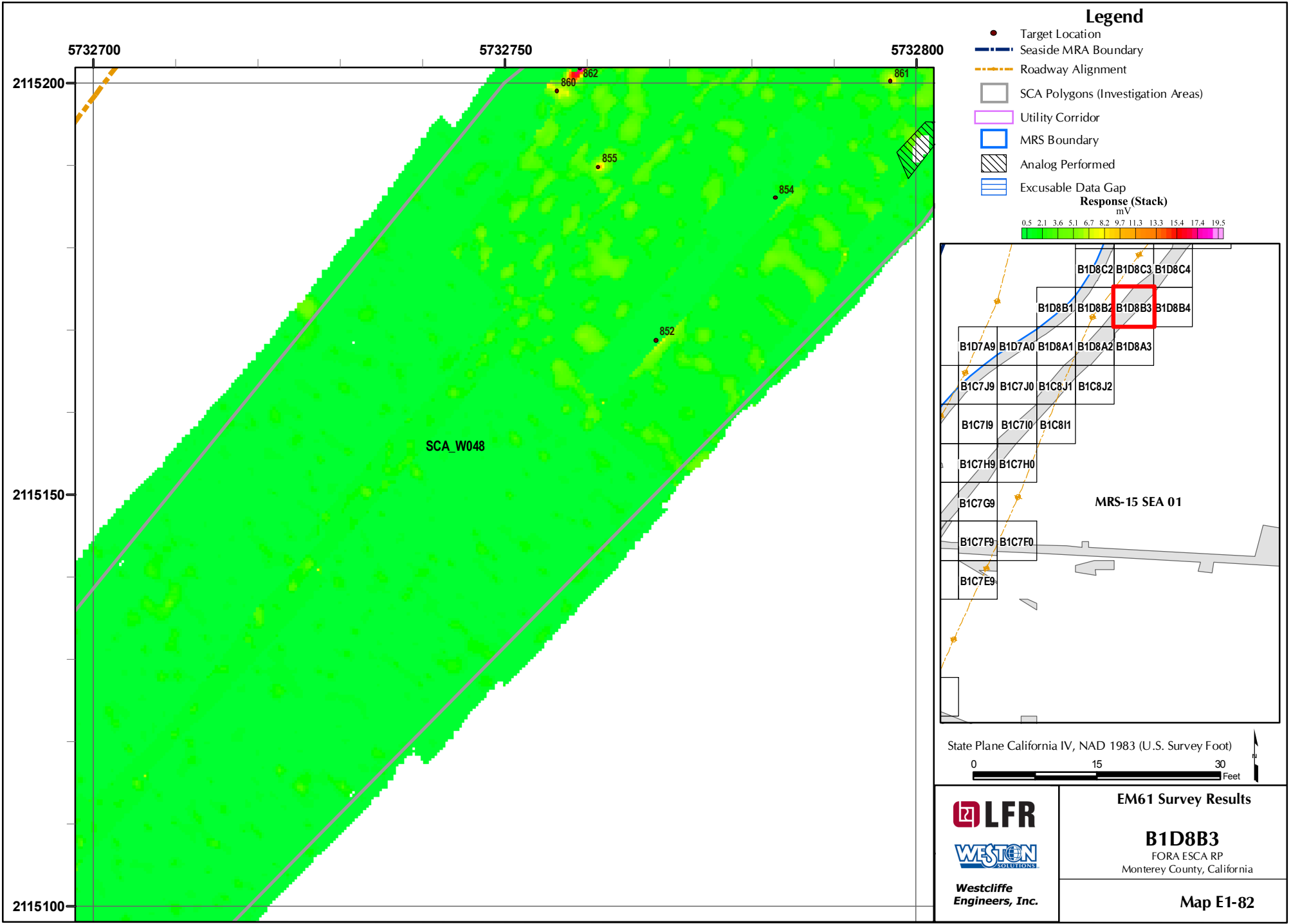


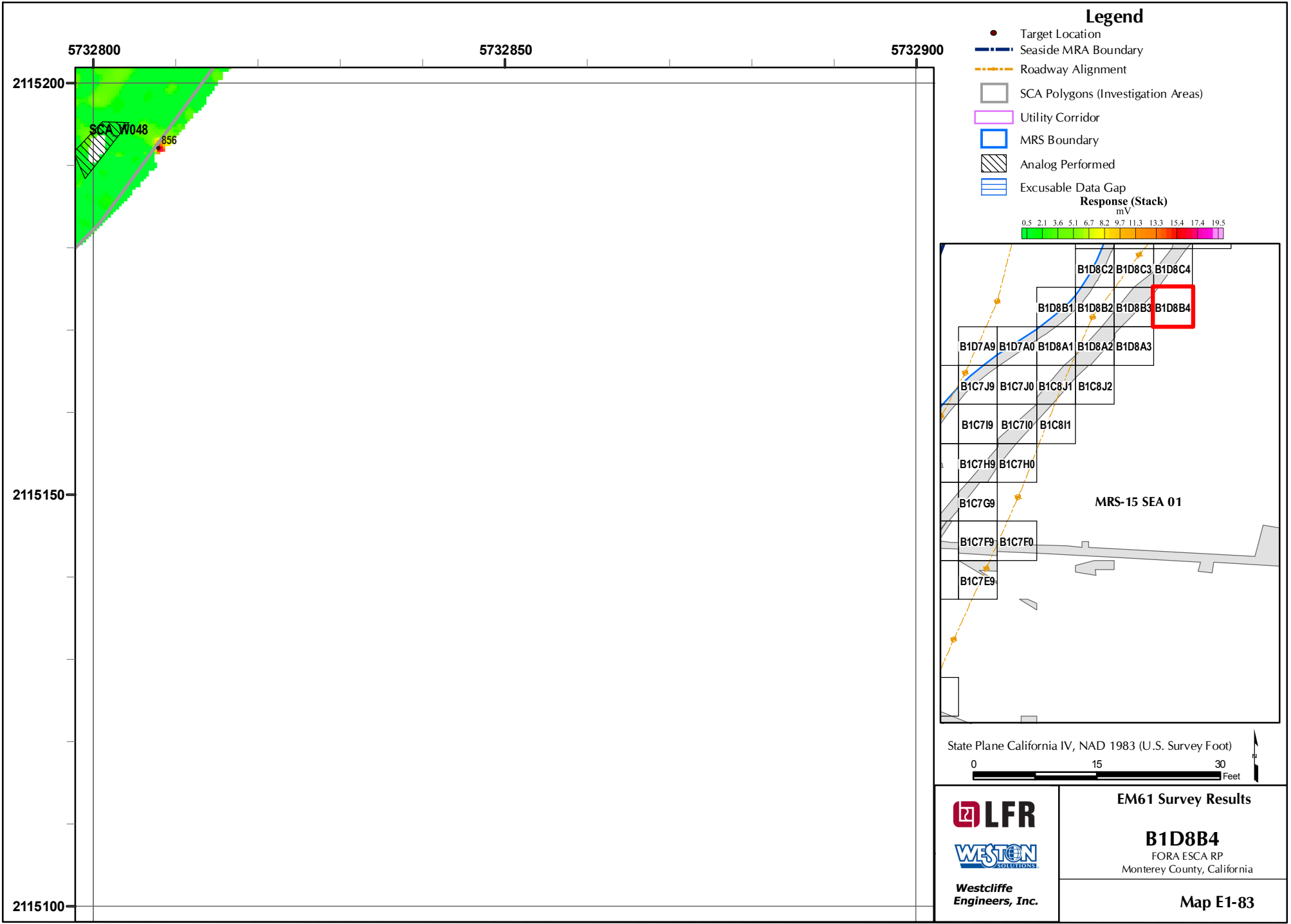
**LFR**  
**WESTON**  
 SOLUTIONS  
 Westcliffe  
 Engineers, Inc.

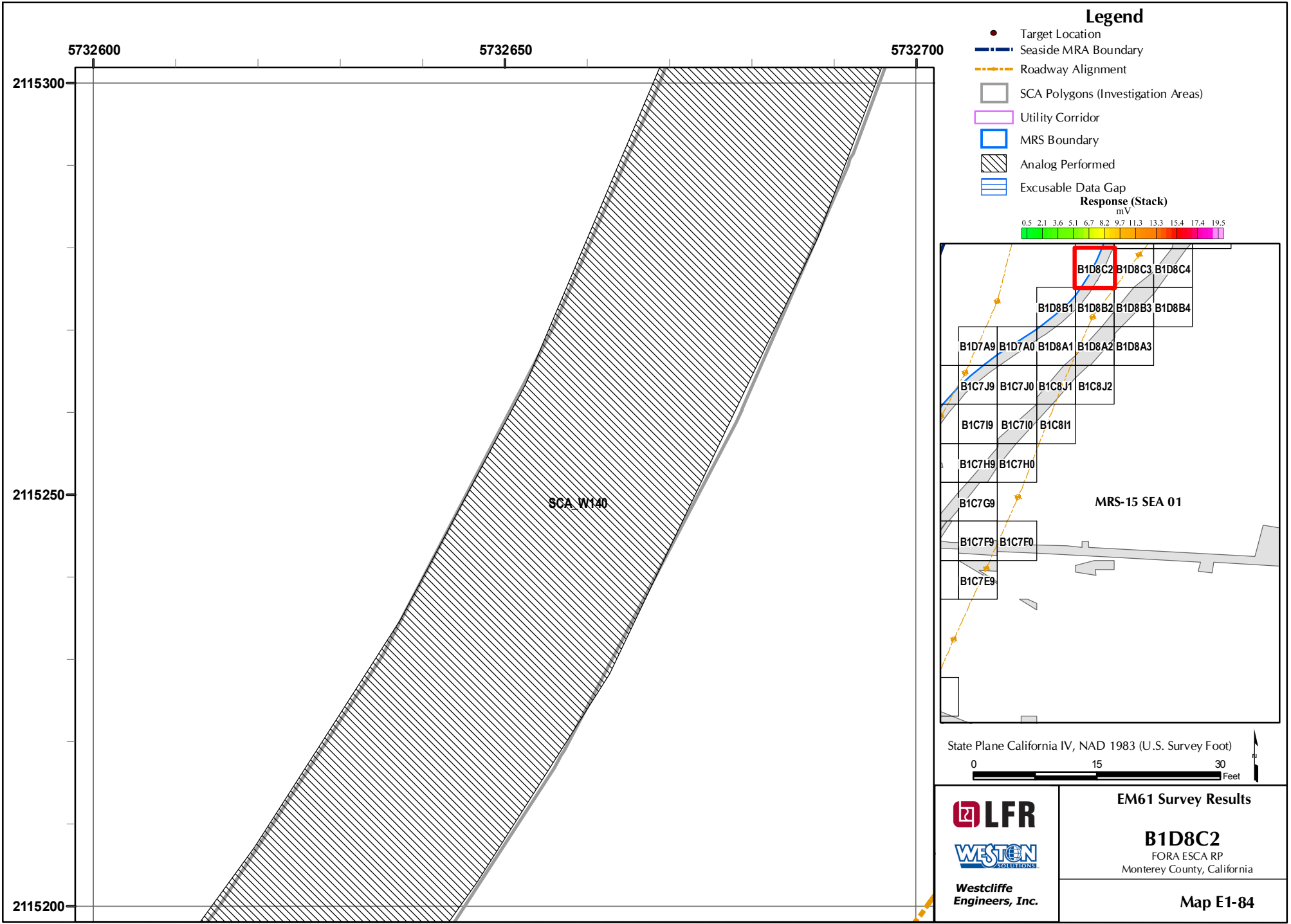
**EM61 Survey Results**

**B1D8B2**  
 FORA ESCA RP  
 Monterey County, California

**Map E1-81**

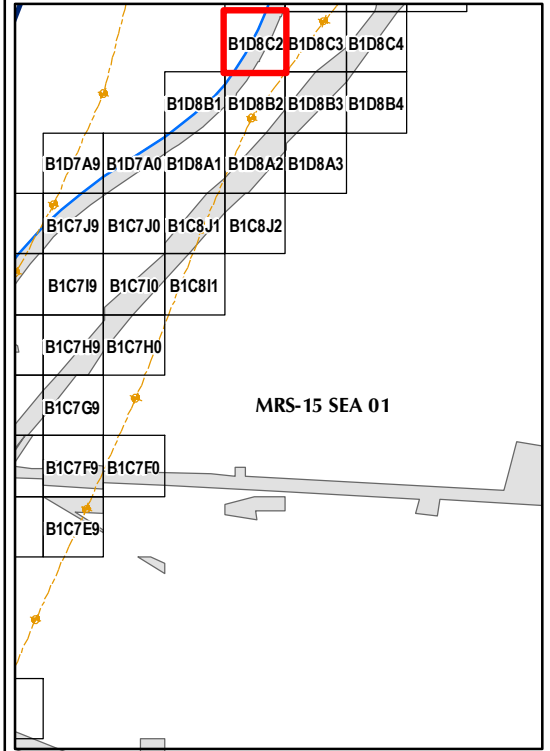
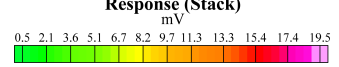






**Legend**

- Target Location
- Seaside MRA Boundary
- Roadway Alignment
- SCA Polygons (Investigation Areas)
- Utility Corridor
- MRS Boundary
- ▨ Analog Performed
- ▨ Excusable Data Gap




State Plane California IV, NAD 1983 (U.S. Survey Foot)

**LFR**  
**WESTON SOLUTIONS**  
Westcliffe  
Engineers, Inc.

**EM61 Survey Results**

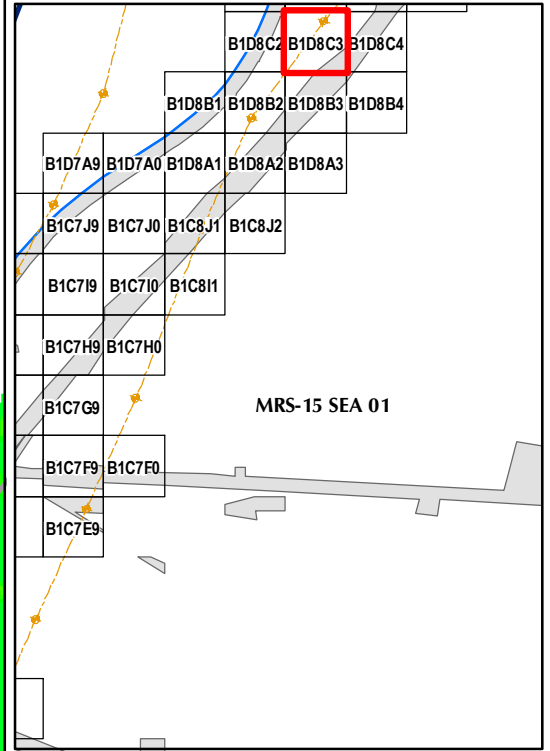
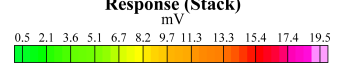
**B1D8C2**  
FORA ESCA RP  
Monterey County, California

**Map E1-84**



**Legend**

- Target Location
- Seaside MRA Boundary
- - - Roadway Alignment
- SCA Polygons (Investigation Areas)
- Utility Corridor
- MRS Boundary
- ▨ Analog Performed
- ▨ Excusable Data Gap



State Plane California IV, NAD 1983 (U.S. Survey Foot)

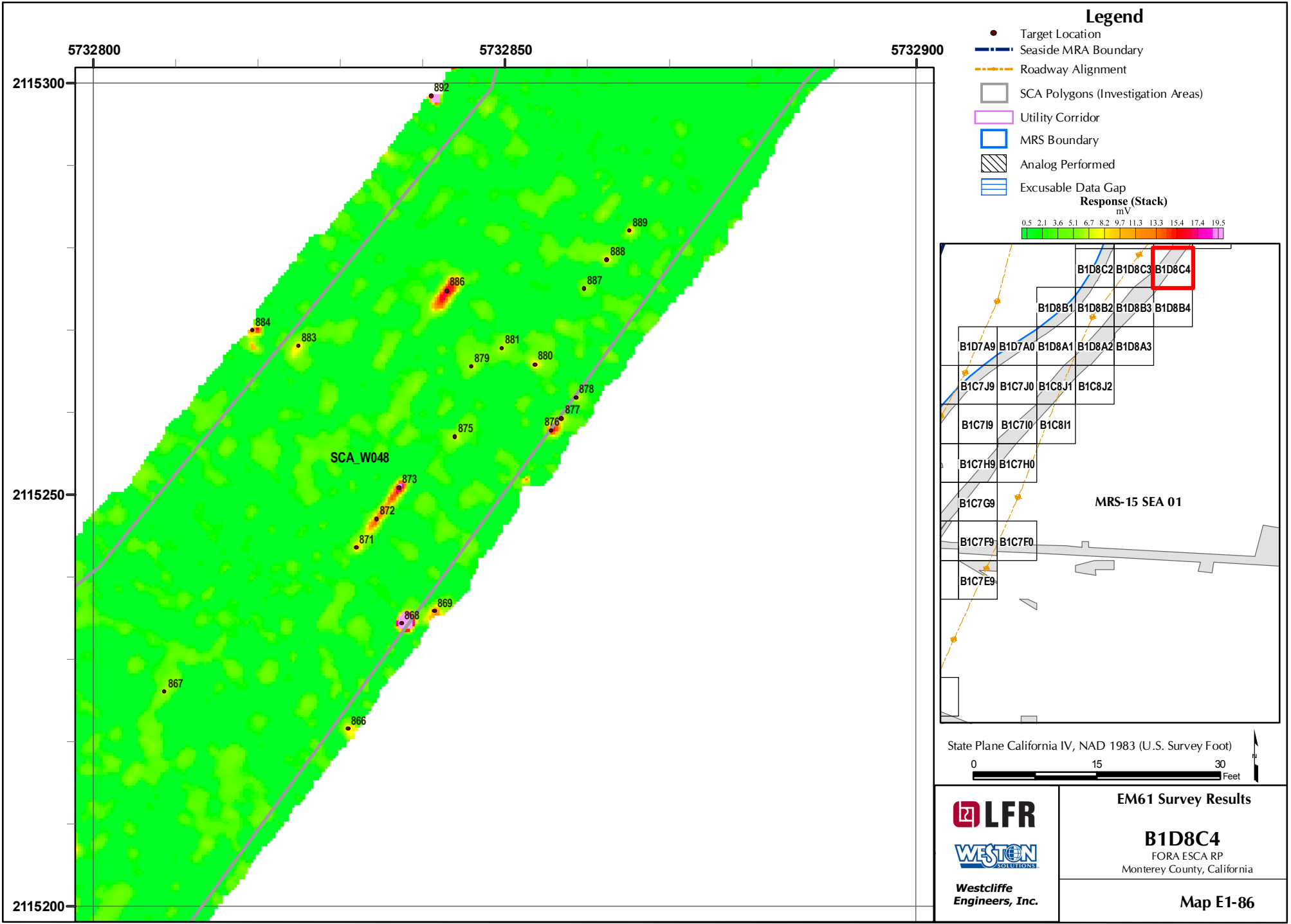
**LFR**  
**WESTON**  
SOLUTIONS  
*Westcliffe Engineers, Inc.*

**EM61 Survey Results**

**B1D8C3**  
FORA ESCA RP  
Monterey County, California

**Map E1-85**





**EM61 Survey Results**

**B1D8C4**  
FORA ESCA RP  
Monterey County, California

**Map E1-86**