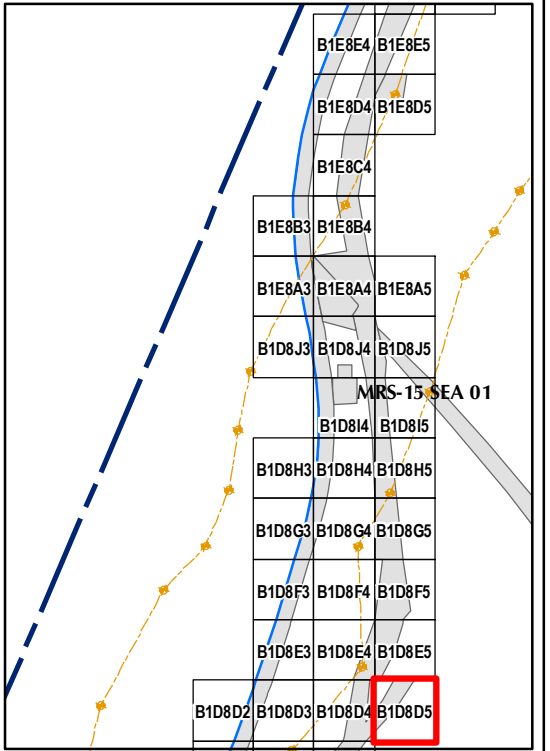


Legend

- Target Location
- - - Seaside MRA Boundary
- - - Roadway Alignment
- SCA Polygons (Investigation Areas)
- Utility Corridor
- MRS Boundary
- ▨ Analog Performed
- ▨ Excusable Data Gap

Response (Stack)
mV

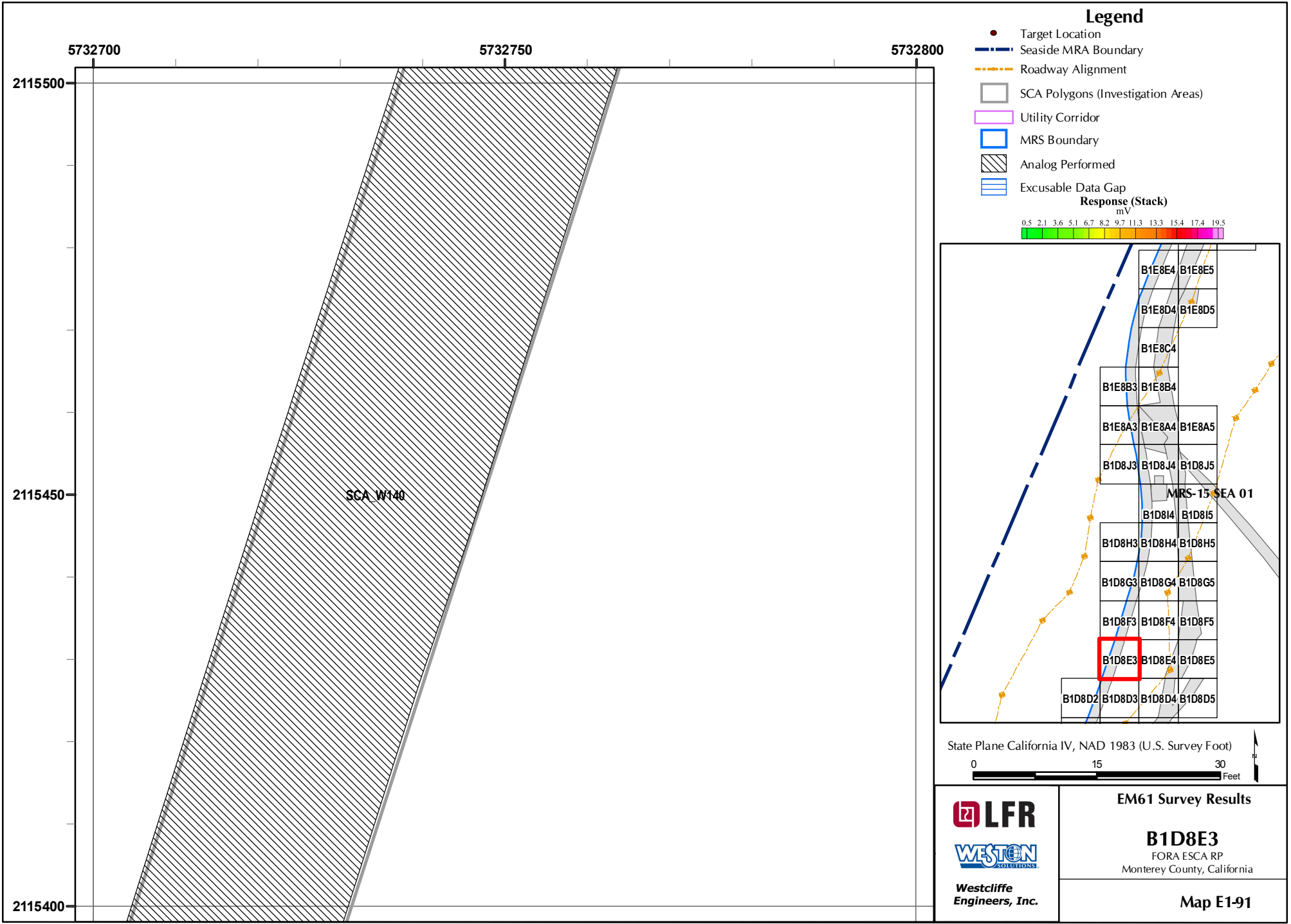
0.5 2.1 3.6 5.1 6.7 8.2 9.7 11.3 13.3 15.4 17.4 19.5

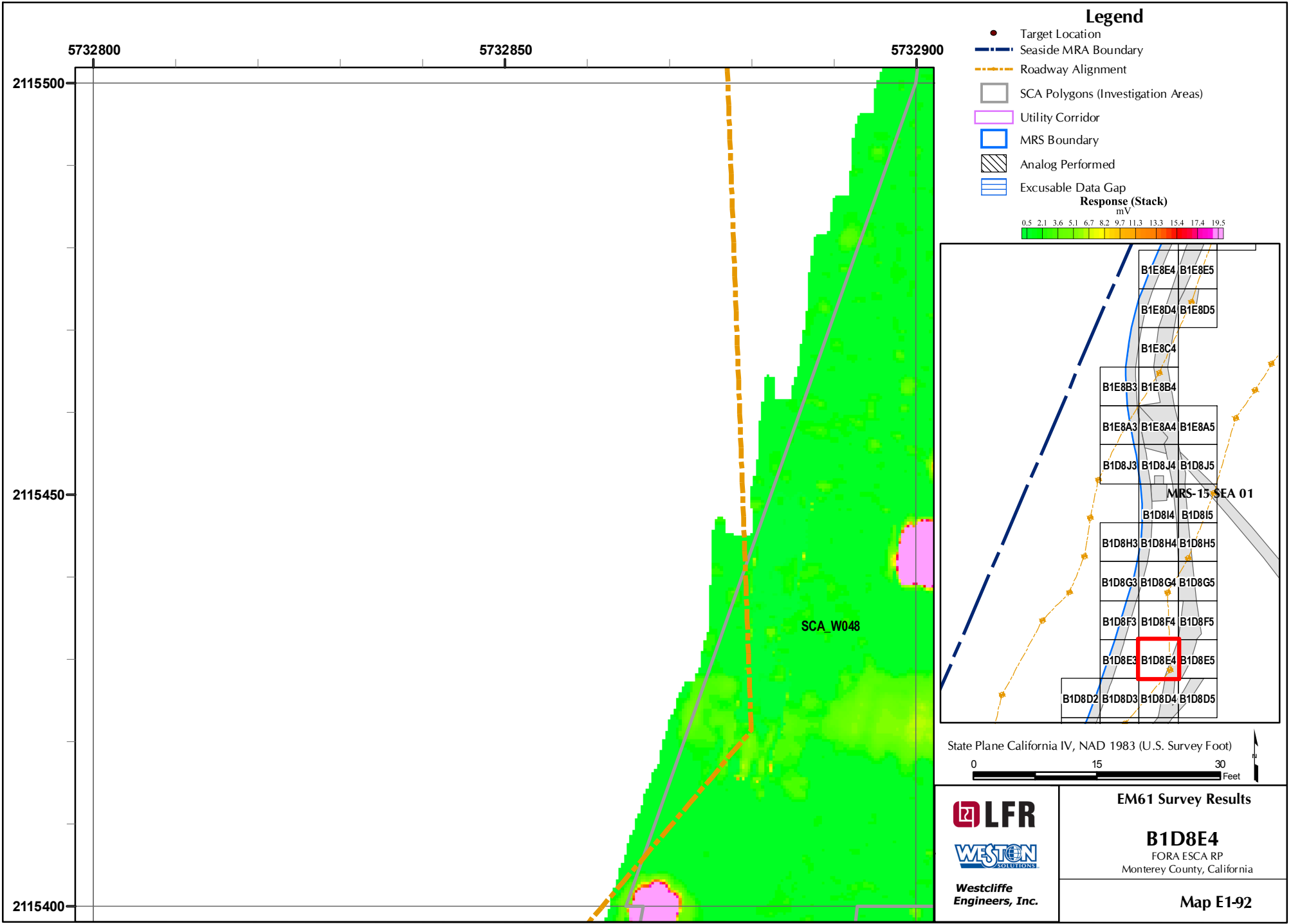


State Plane California IV, NAD 1983 (U.S. Survey Foot)

0 15 30 Feet

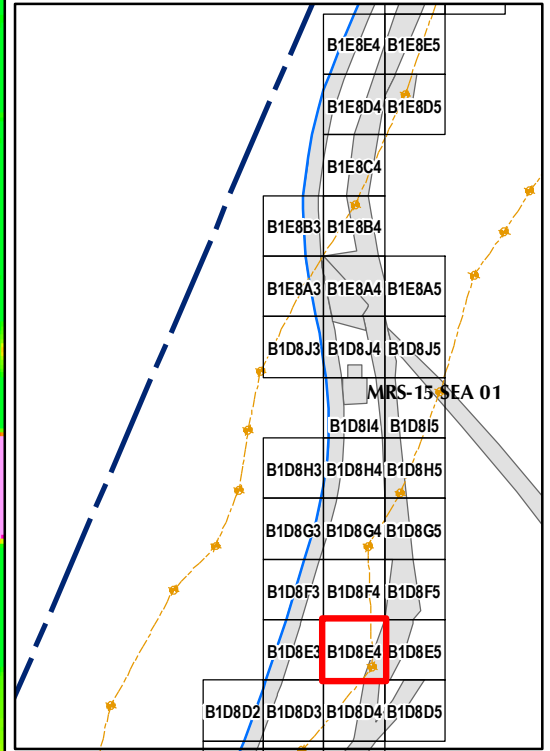
| | |
|---|--|
| Westcliffe Engineers, Inc. | EM61 Survey Results |
| | B1D8D5 FORA ESCA RP Monterey County, California |
| Map E1-90 | |





Legend

- Target Location
 - Seaside MRA Boundary
 - - - Roadway Alignment
 - SCA Polygons (Investigation Areas)
 - Utility Corridor
 - MRS Boundary
 - ▨ Analog Performed
 - ▨ Excusable Data Gap
- Response (Stack)**
mV
- 0.5 2.1 3.6 5.1 6.7 8.2 9.7 11.3 13.3 15.4 17.4 19.5



State Plane California IV, NAD 1983 (U.S. Survey Foot)

0 15 30 Feet

LFR

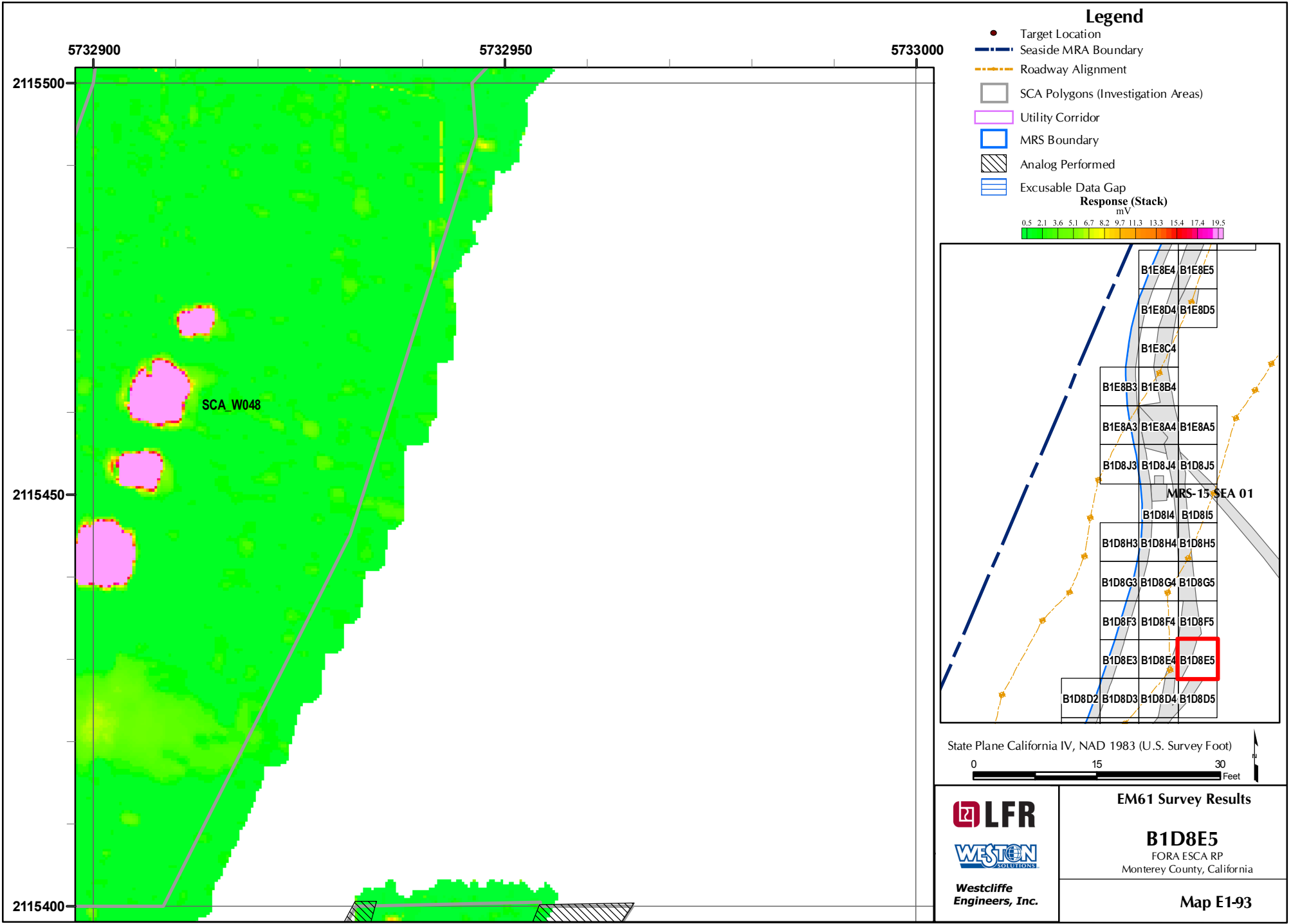
WESTON
SOLUTIONS

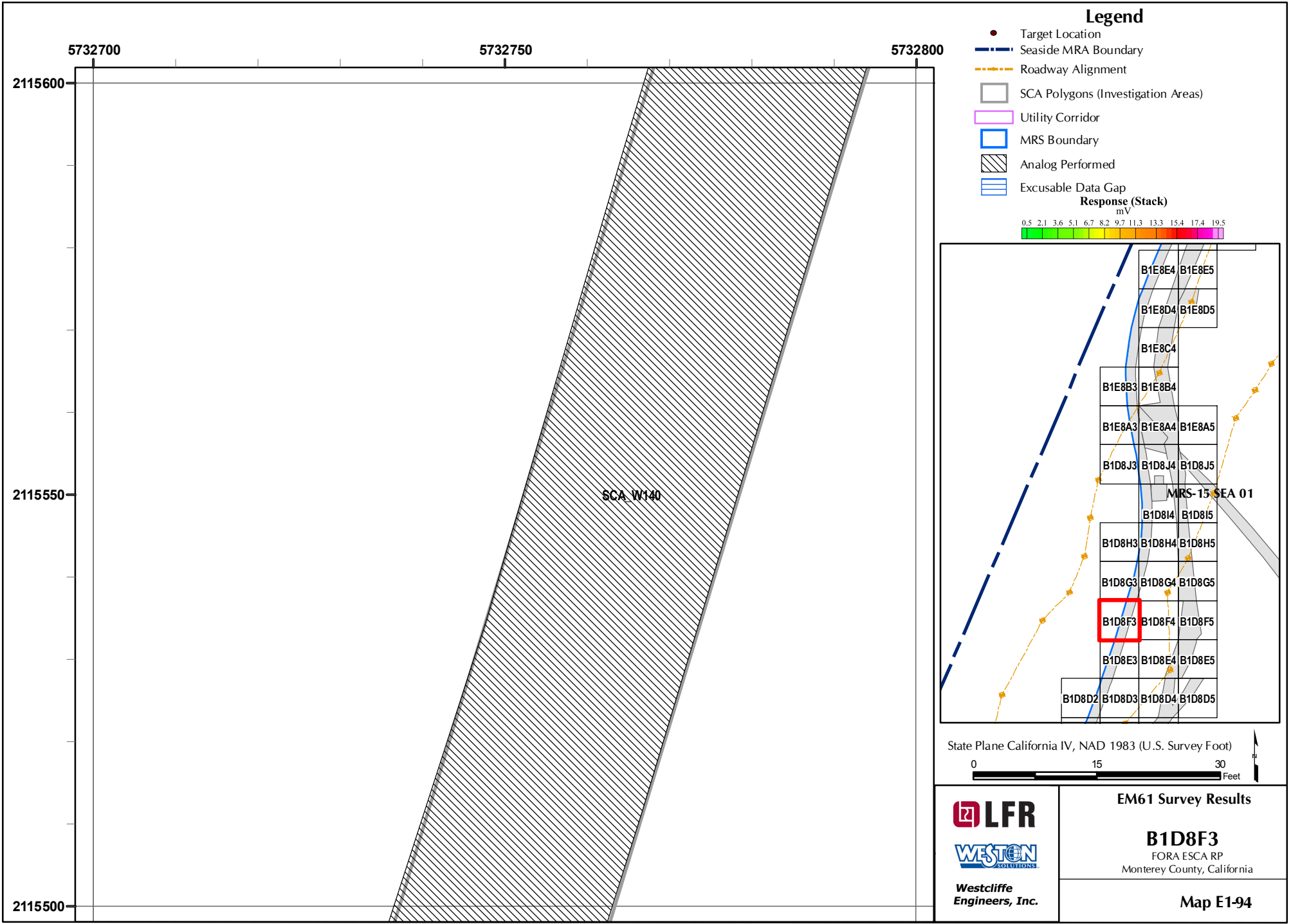
Westcliffe
Engineers, Inc.

EM61 Survey Results

B1D8E4
FORA ESCA RP
Monterey County, California

Map E1-92

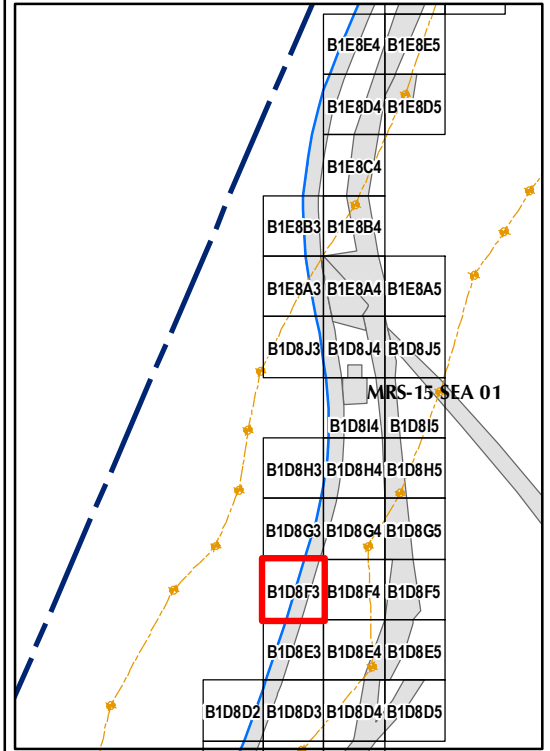
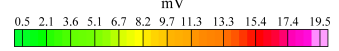





Legend

- Target Location
- Seaside MRA Boundary
- Roadway Alignment
- SCA Polygons (Investigation Areas)
- Utility Corridor
- MRS Boundary
- ▨ Analog Performed
- ▧ Excusable Data Gap

Response (Stack)




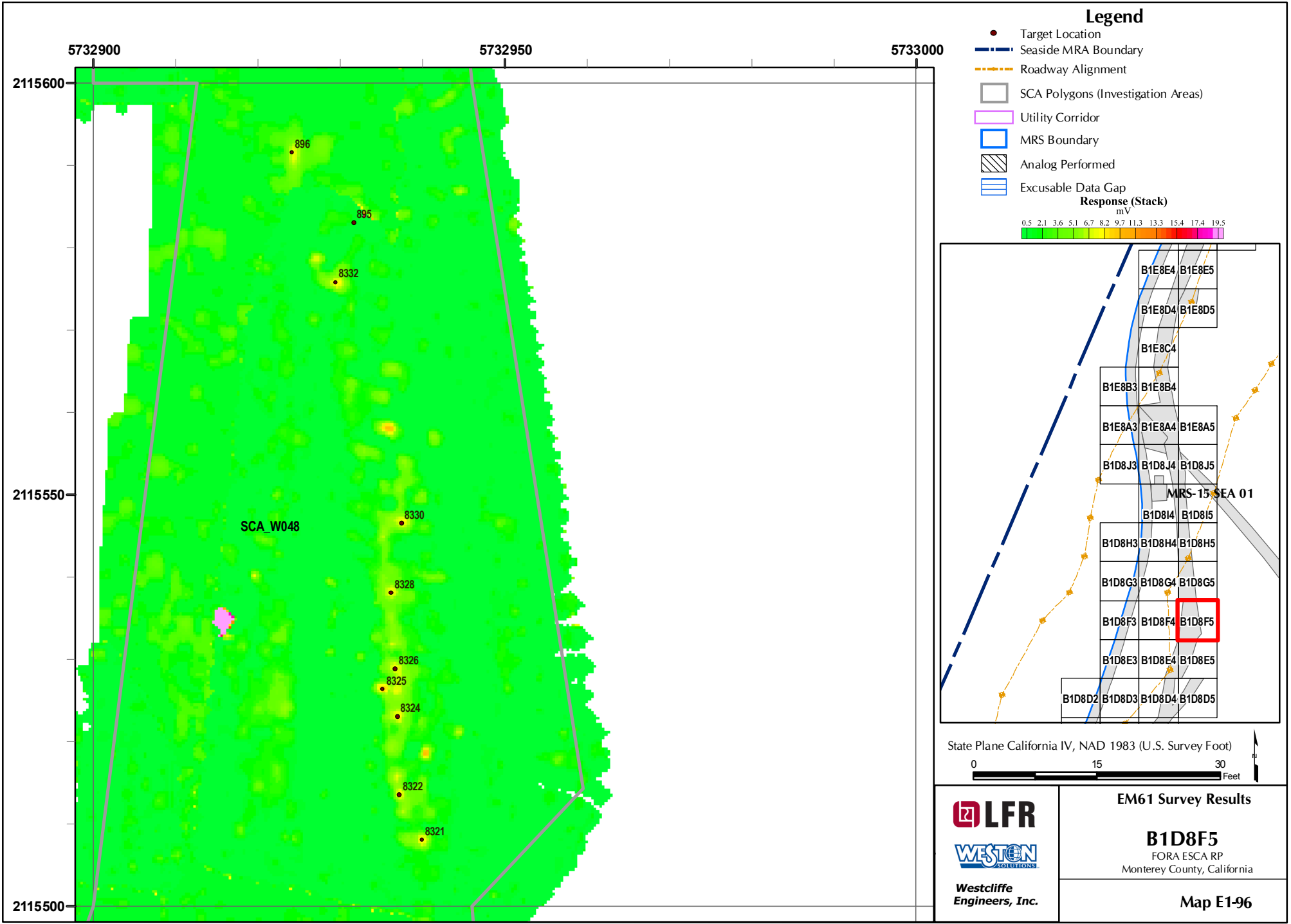
State Plane California IV, NAD 1983 (U.S. Survey Foot)

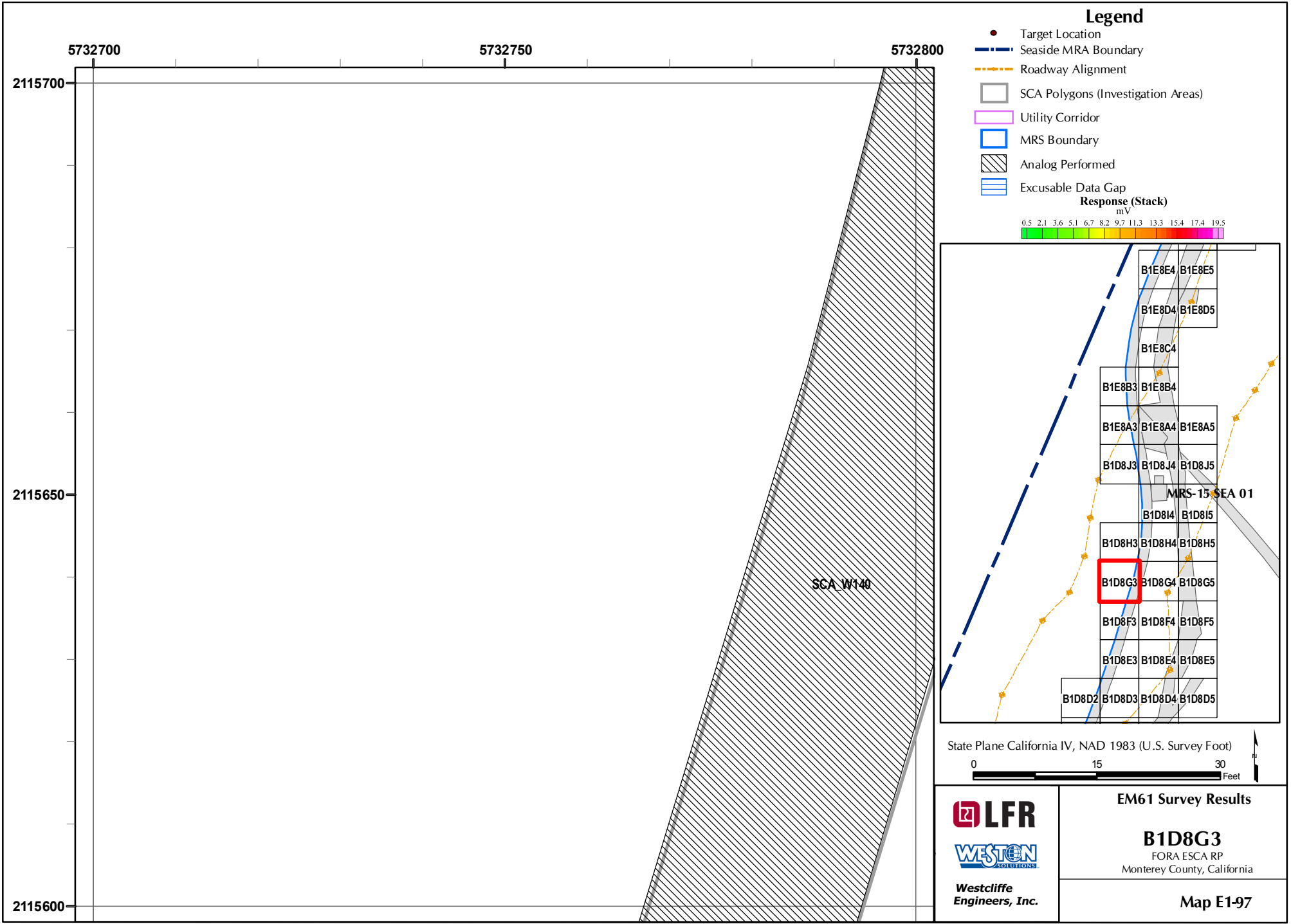


LFR
WESTON
 SOLUTIONS
 Westcliffe
 Engineers, Inc.

EM61 Survey Results
B1D8F3
 FORA ESCA RP
 Monterey County, California
Map E1-94

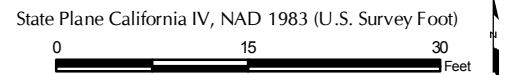
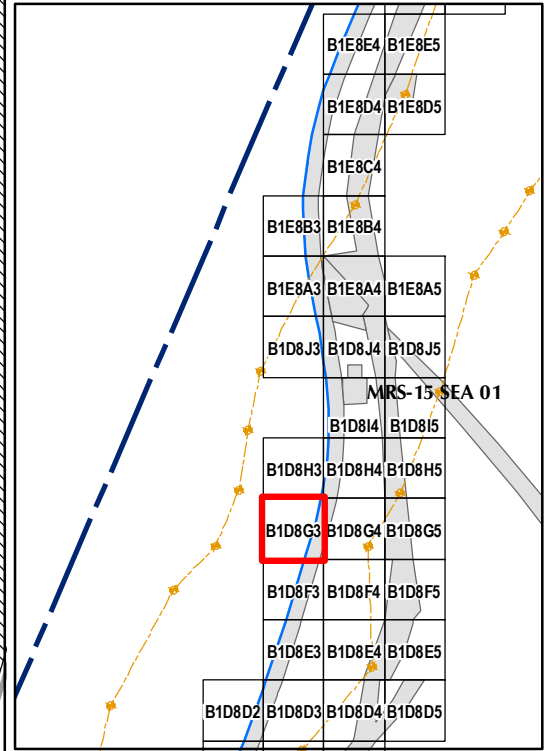
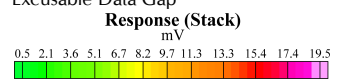






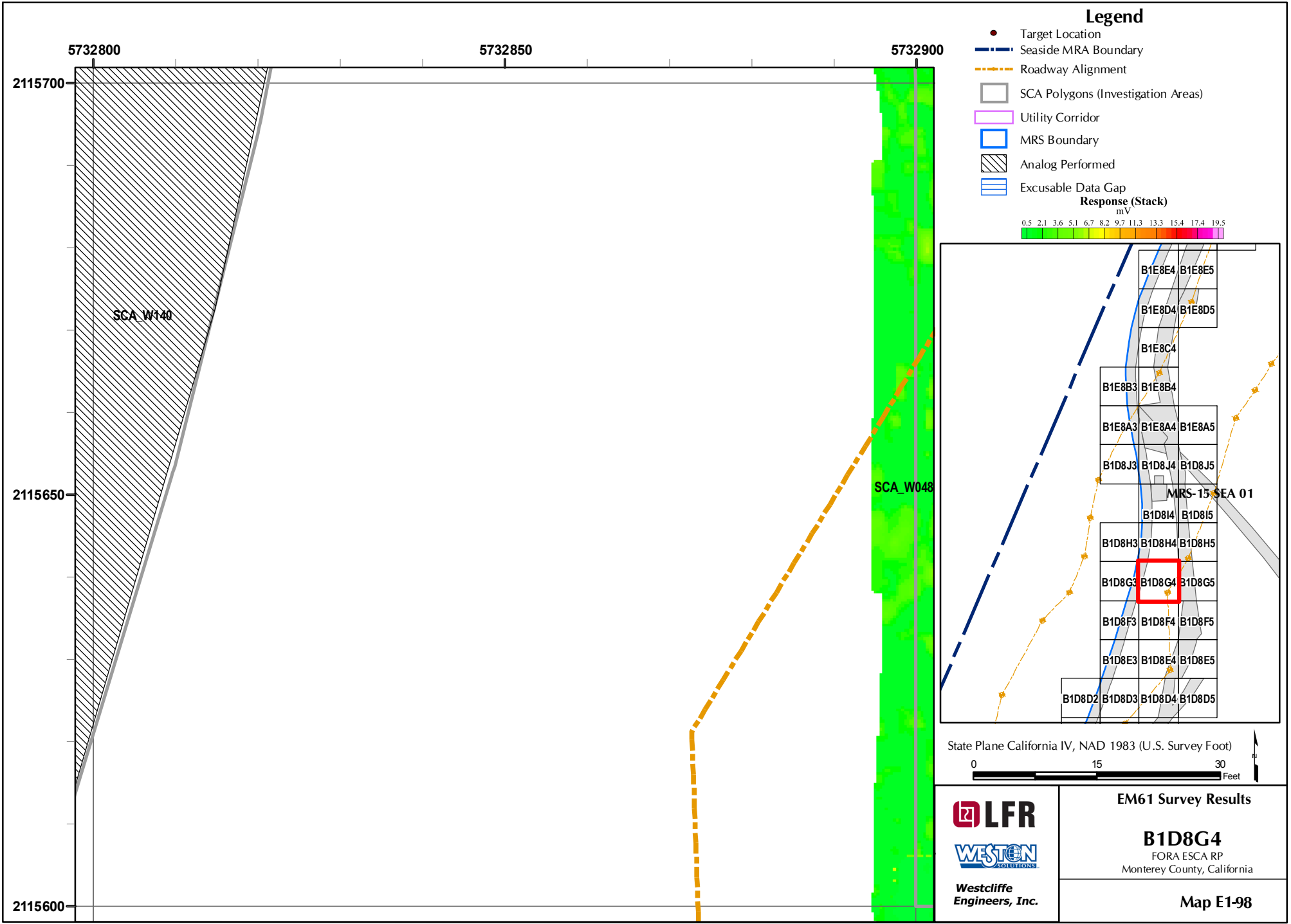
Legend

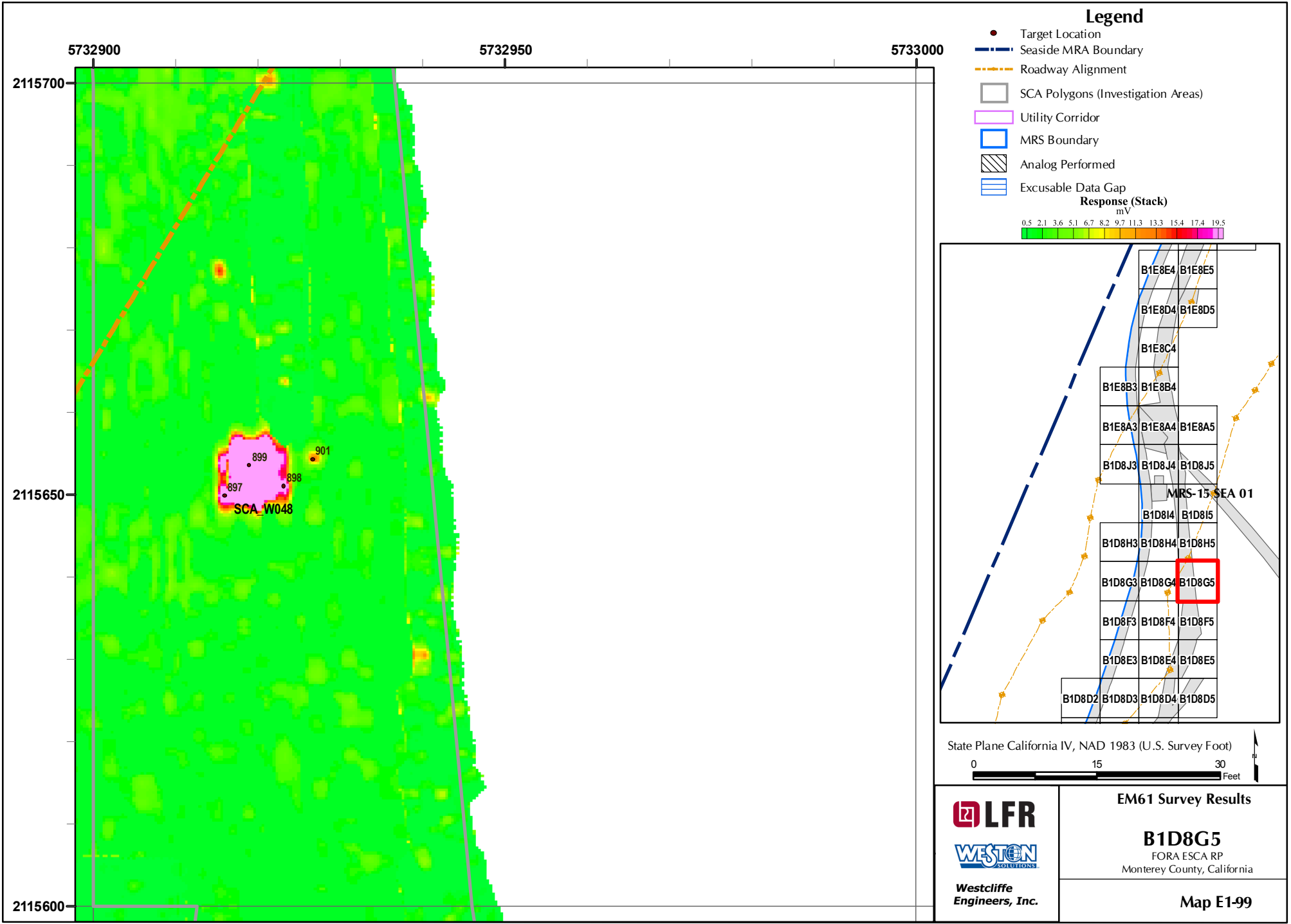
- Target Location
- Seaside MRA Boundary
- Roadway Alignment
- SCA Polygons (Investigation Areas)
- Utility Corridor
- MRS Boundary
- ▨ Analog Performed
- ▨ Excusable Data Gap



LFR
WESTON
SOLUTIONS
Westcliffe
Engineers, Inc.

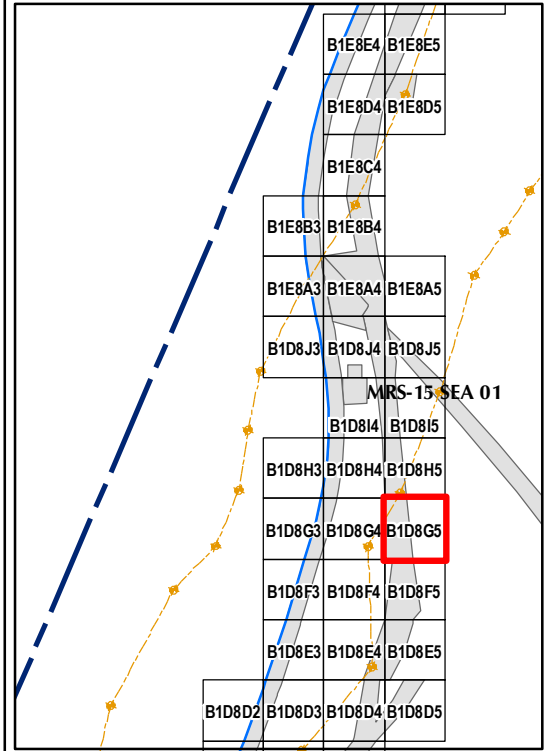
EM61 Survey Results
B1D8G3
FORA ESCA RP
Monterey County, California
Map E1-97





Legend

- Target Location
 - Seaside MRA Boundary
 - - - Roadway Alignment
 - SCA Polygons (Investigation Areas)
 - Utility Corridor
 - MRS Boundary
 - ▨ Analog Performed
 - ▨ Excusable Data Gap
- Response (Stack)**
mV
- 0.5 2.1 3.6 5.1 6.7 8.2 9.7 11.3 13.3 15.4 17.4 19.5



State Plane California IV, NAD 1983 (U.S. Survey Foot)

0 15 30 Feet

LFR


WESTON
SOLUTIONS

Westcliffe
Engineers, Inc.

EM61 Survey Results

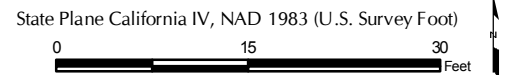
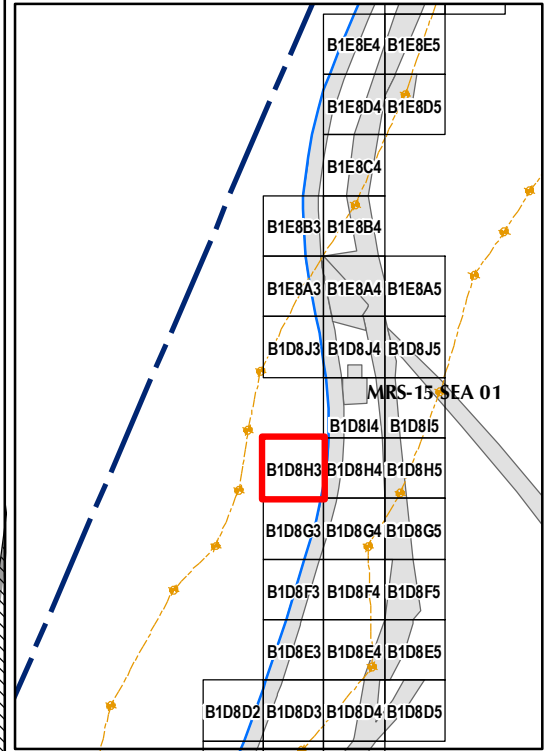
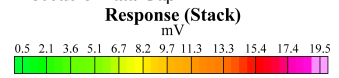
B1D8G5
FORA ESCA RP
Monterey County, California

Map E1-99



Legend

- Target Location
- Seaside MRA Boundary
- Roadway Alignment
- SCA Polygons (Investigation Areas)
- Utility Corridor
- MRS Boundary
- ▨ Analog Performed
- ▨ Excusable Data Gap

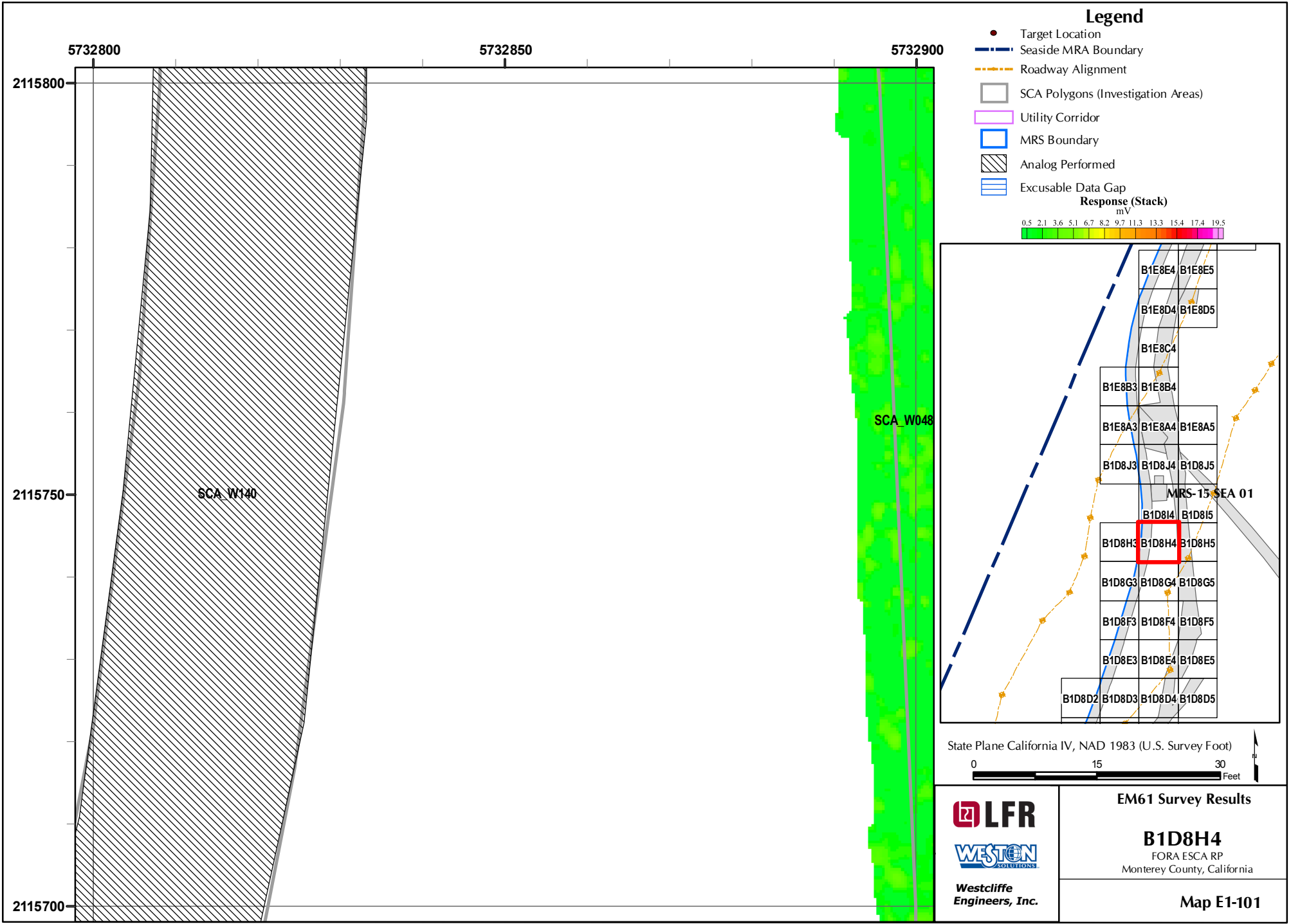


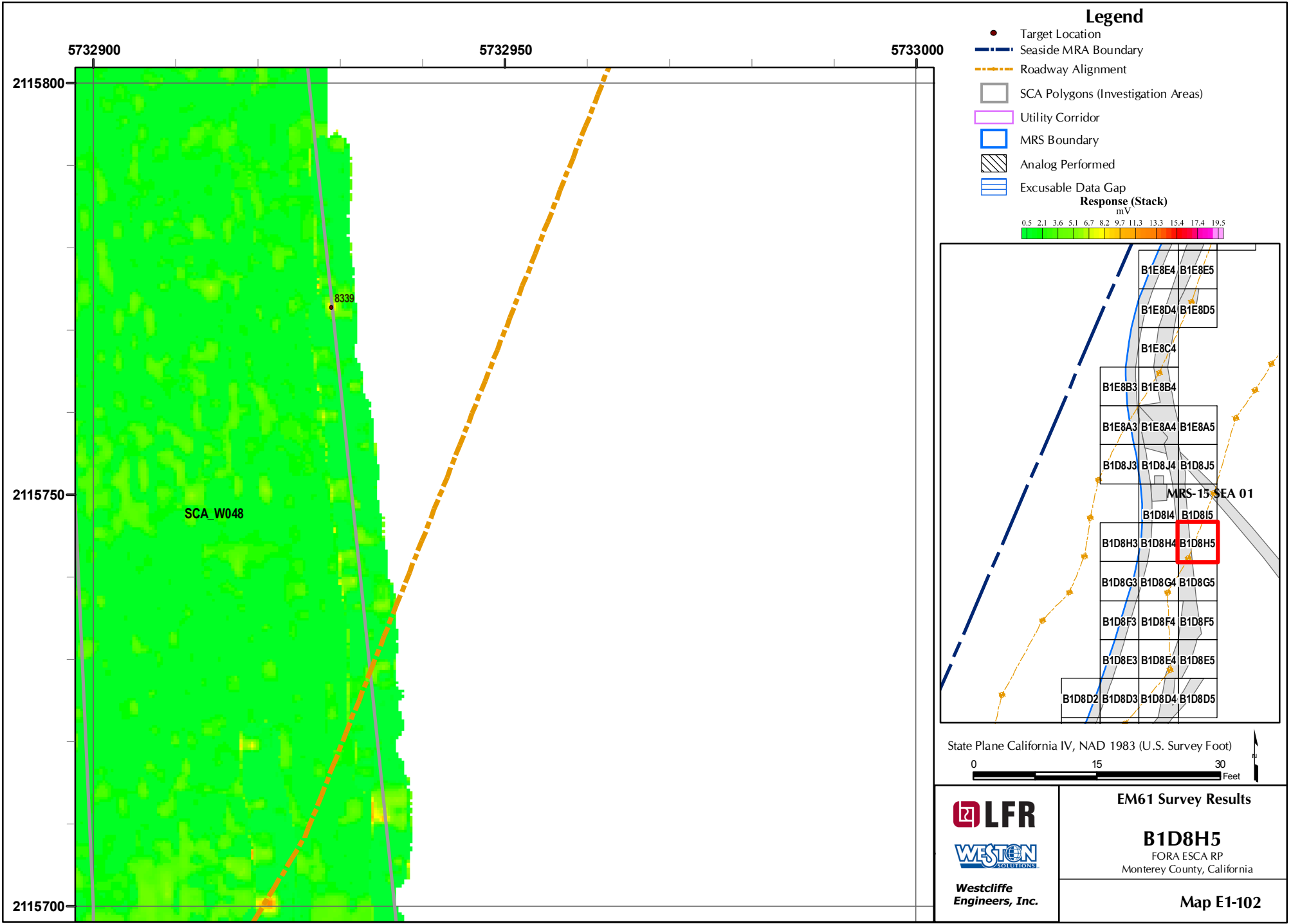
LFR
WESTON SOLUTIONS
Westcliffe Engineers, Inc.

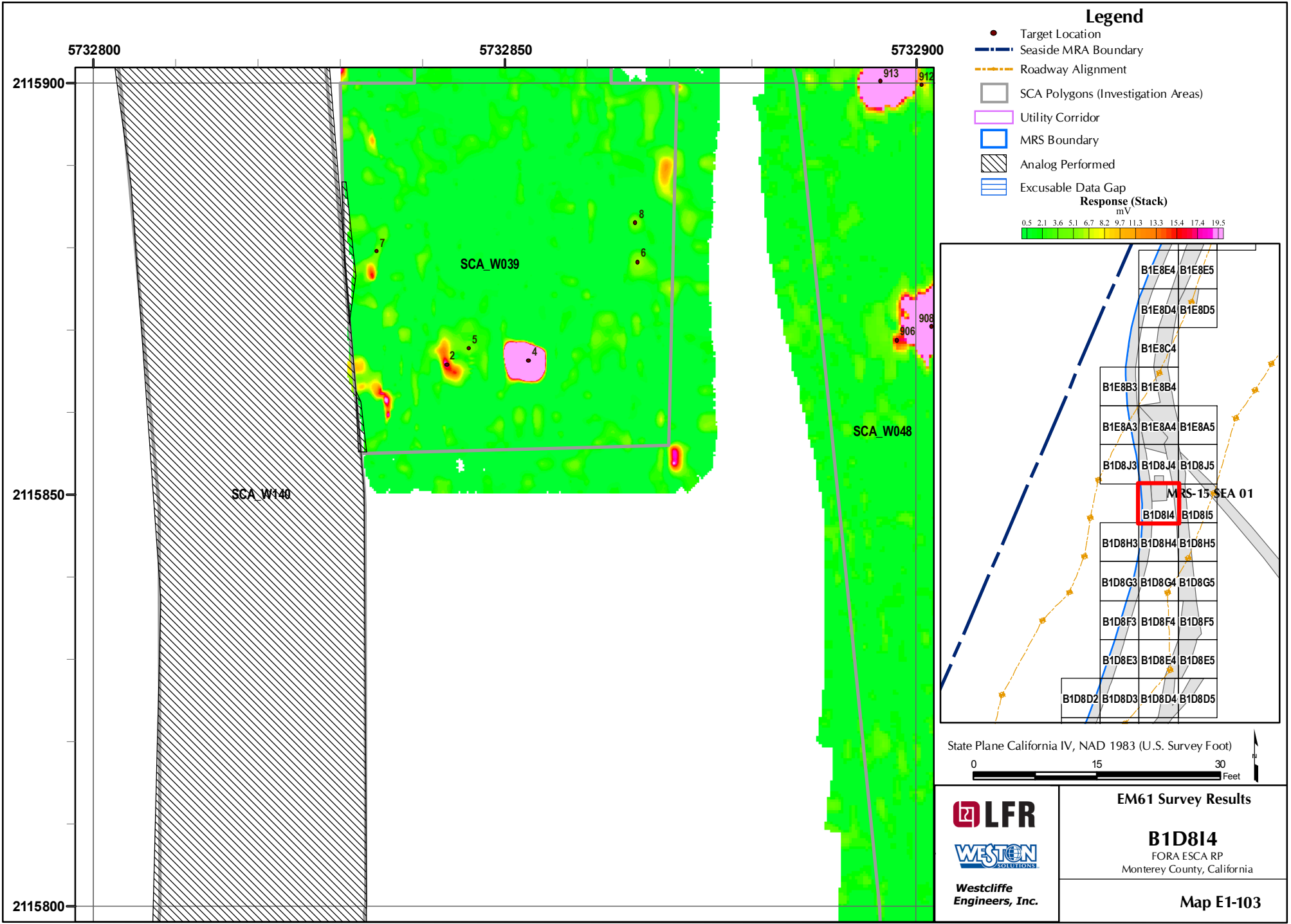
EM61 Survey Results

B1D8H3
FORA ESCA RP
Monterey County, California

Map E1-100

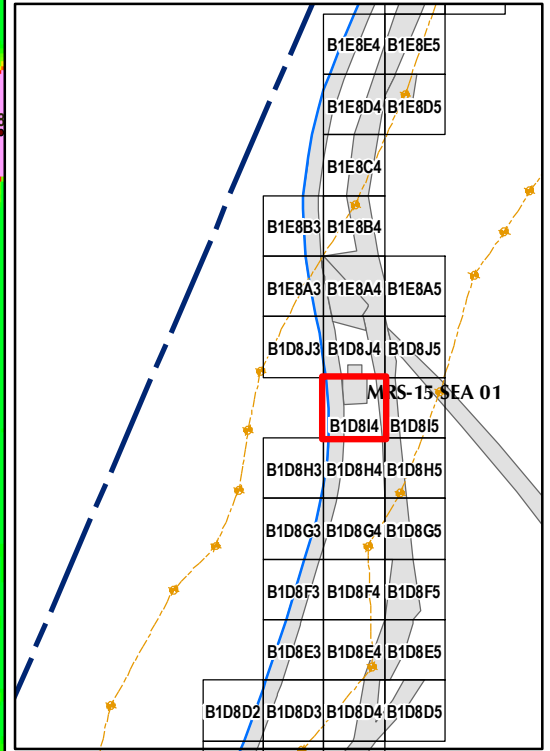
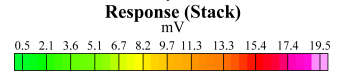






Legend

- Target Location
- Seaside MRA Boundary
- Roadway Alignment
- SCA Polygons (Investigation Areas)
- Utility Corridor
- MRS Boundary
- ▨ Analog Performed
- ▨ Excusable Data Gap



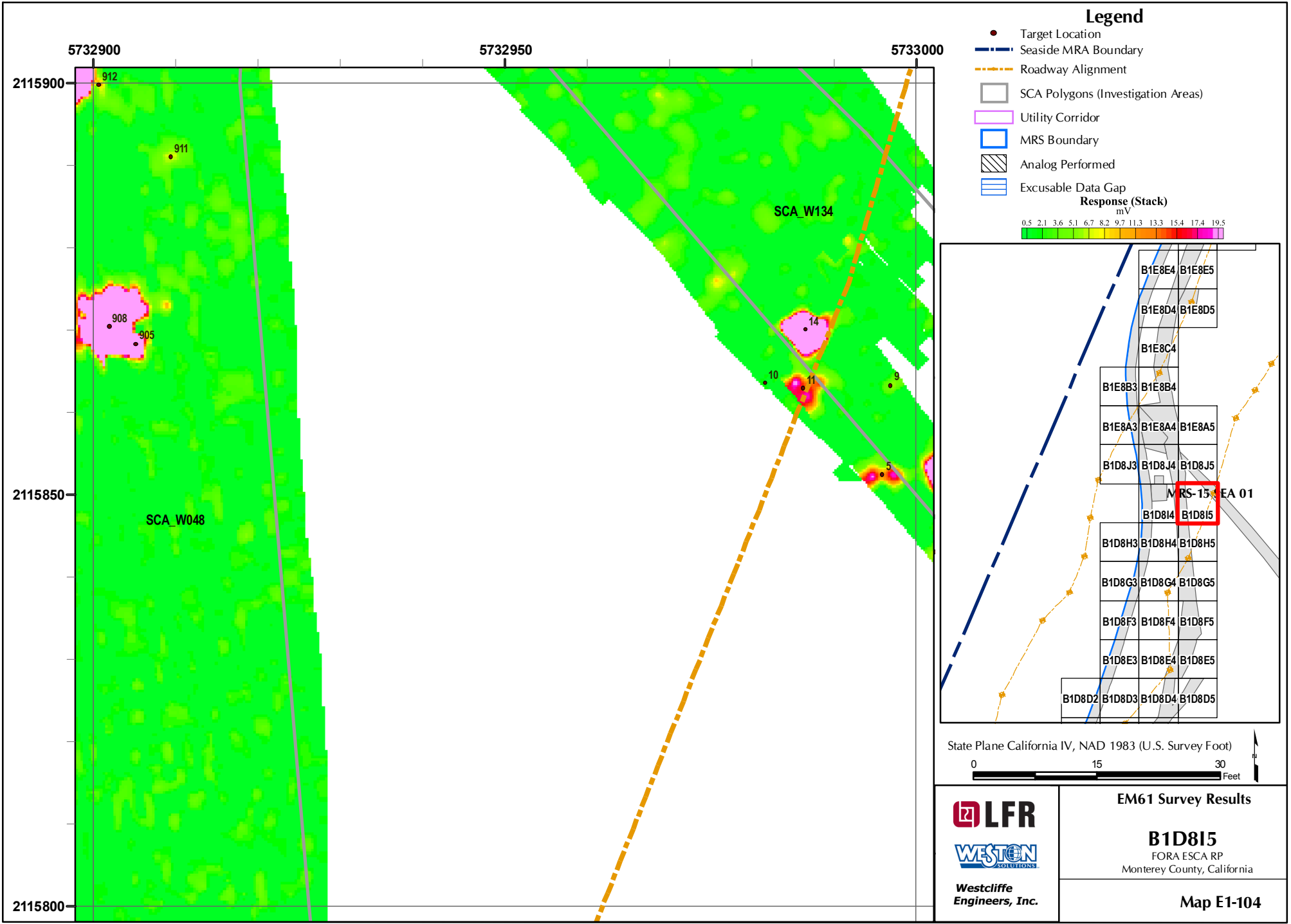
State Plane California IV, NAD 1983 (U.S. Survey Foot)


LFR
WESTON
SOLUTIONS
Westcliffe
Engineers, Inc.

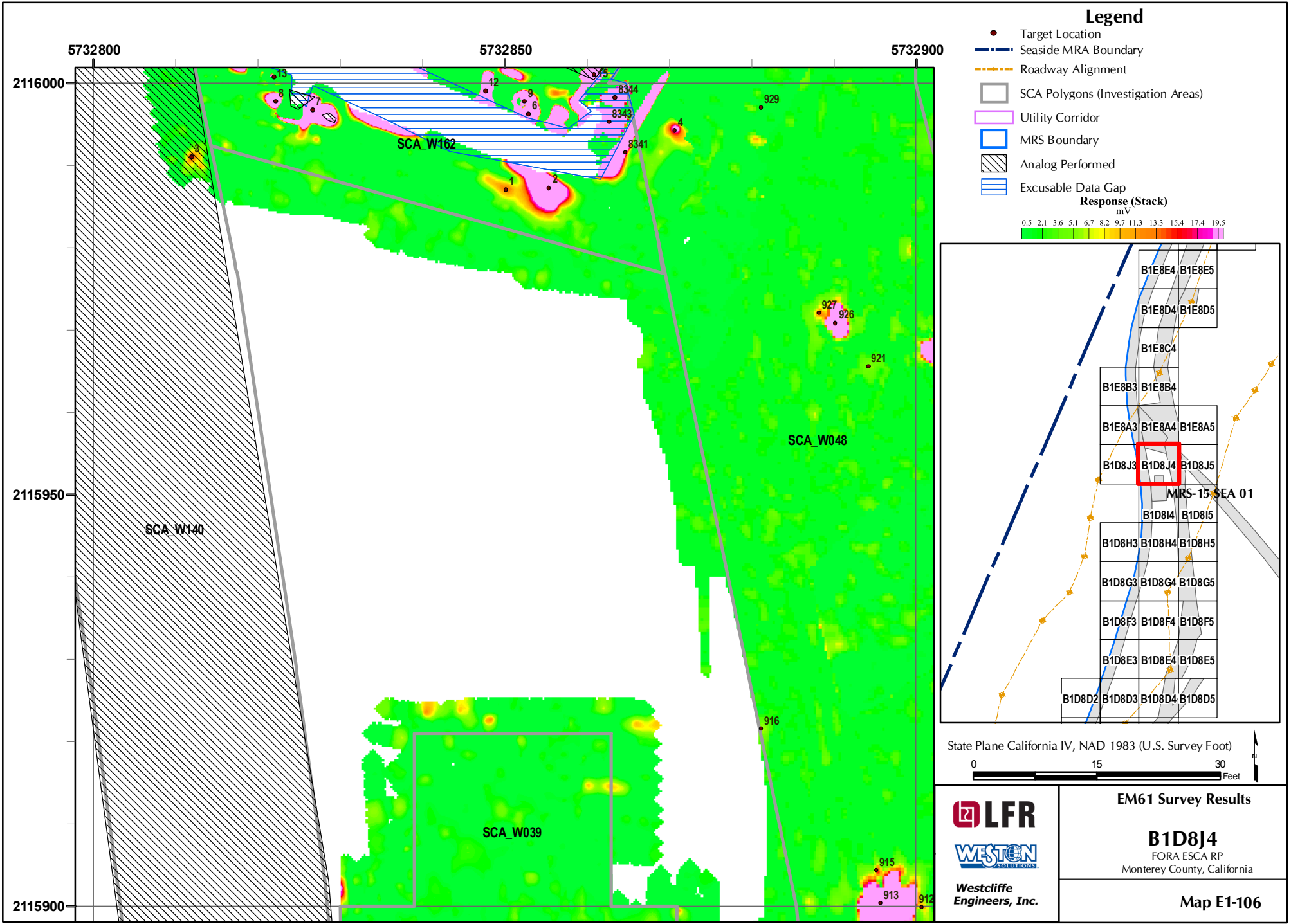
EM61 Survey Results

B1D814
FORA ESCA RP
Monterey County, California

Map E1-103





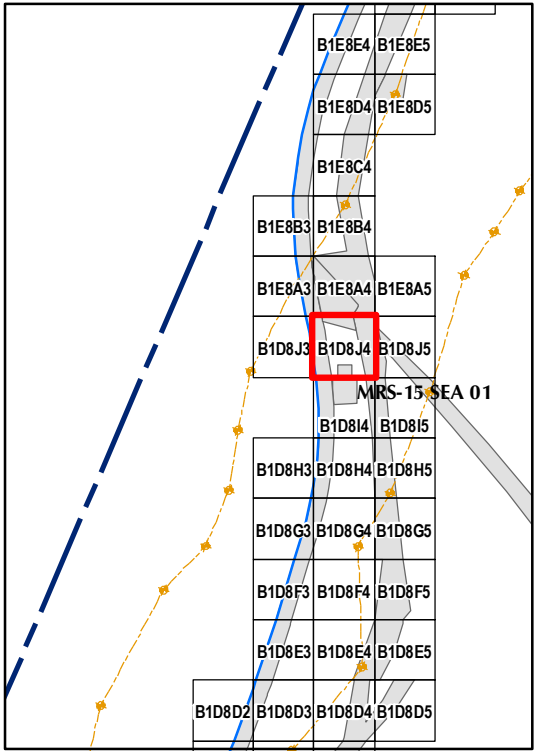


Legend

- Target Location
- Seaside MRA Boundary
- Roadway Alignment
- SCA Polygons (Investigation Areas)
- Utility Corridor
- MRS Boundary
- ▨ Analog Performed
- ▨ Excusable Data Gap

Response (Stack)
mV

0.5 2.1 3.6 5.1 6.7 8.2 9.7 11.3 13.3 15.4 17.4 19.5



State Plane California IV, NAD 1983 (U.S. Survey Foot)

0 15 30 Feet

LFR

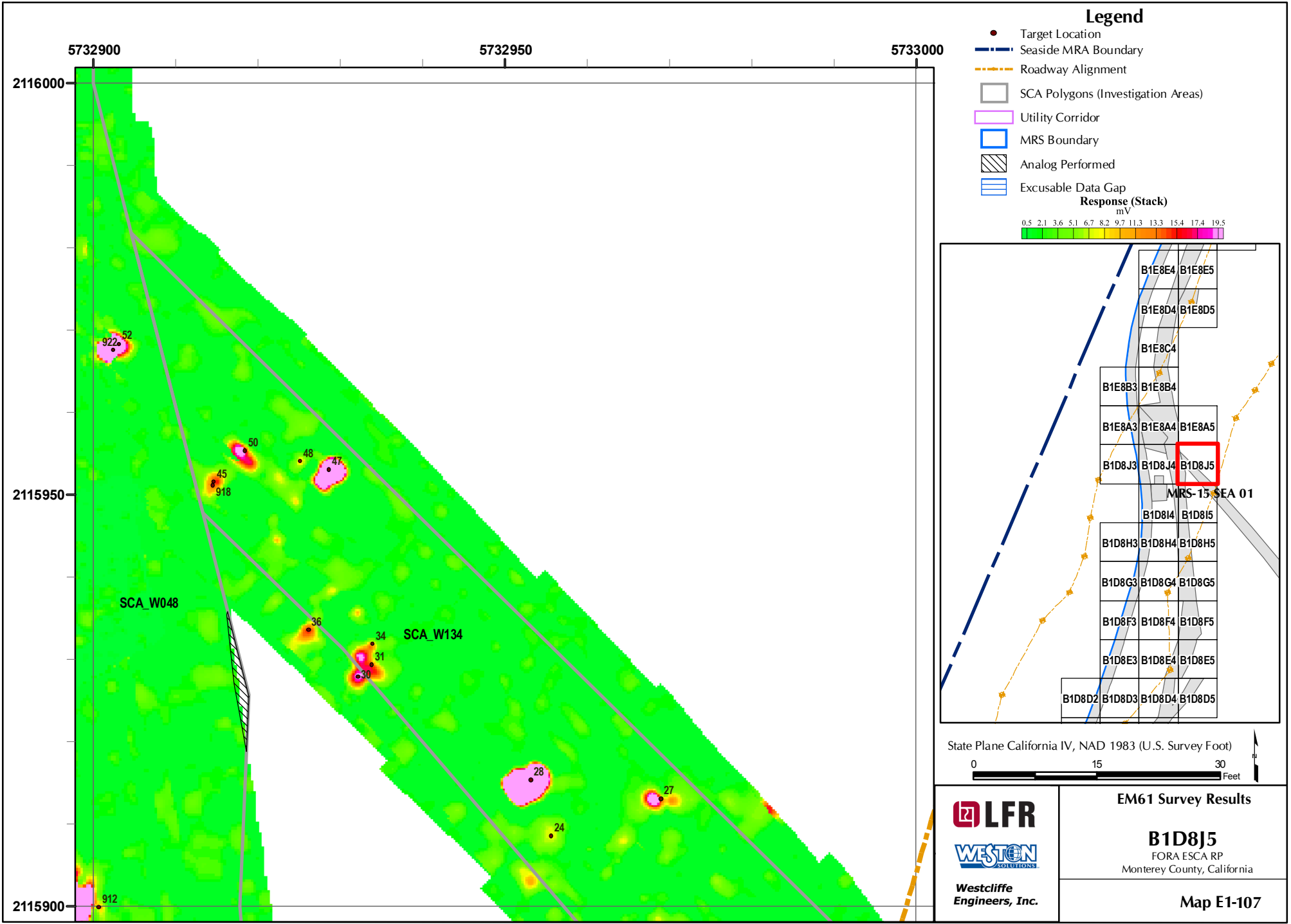
WESTON
SOLUTIONS

Westcliffe
Engineers, Inc.

EM61 Survey Results

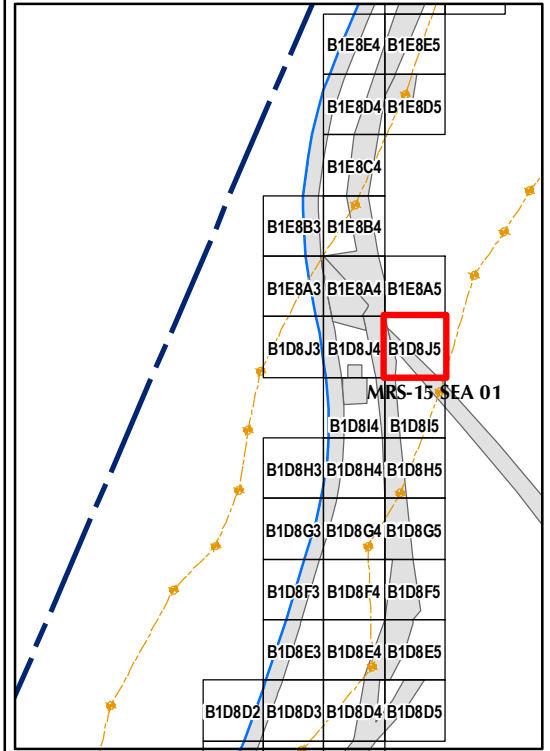
B1D8J4
FORA ESCA RP
Monterey County, California

Map E1-106



Legend

- Target Location
 - Seaside MRA Boundary
 - Roadway Alignment
 - SCA Polygons (Investigation Areas)
 - Utility Corridor
 - MRS Boundary
 - ▨ Analog Performed
 - ▨ Excusable Data Gap
- Response (Stack)**
mV
- 0.5 2.1 3.6 5.1 6.7 8.2 9.7 11.3 13.3 15.4 17.4 19.5



State Plane California IV, NAD 1983 (U.S. Survey Foot)

0 15 30 Feet

LFR

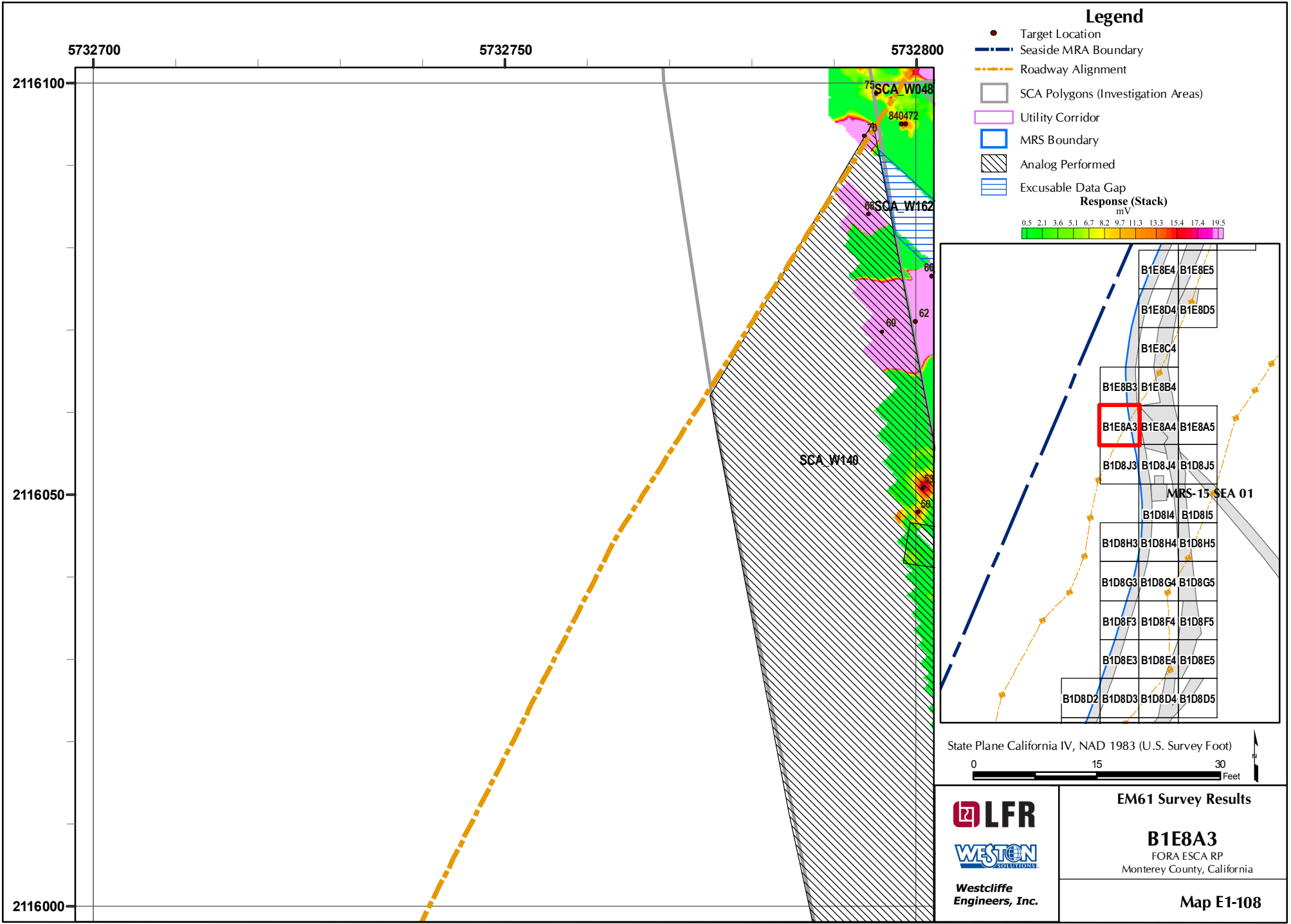
WESTON
SOLUTIONS

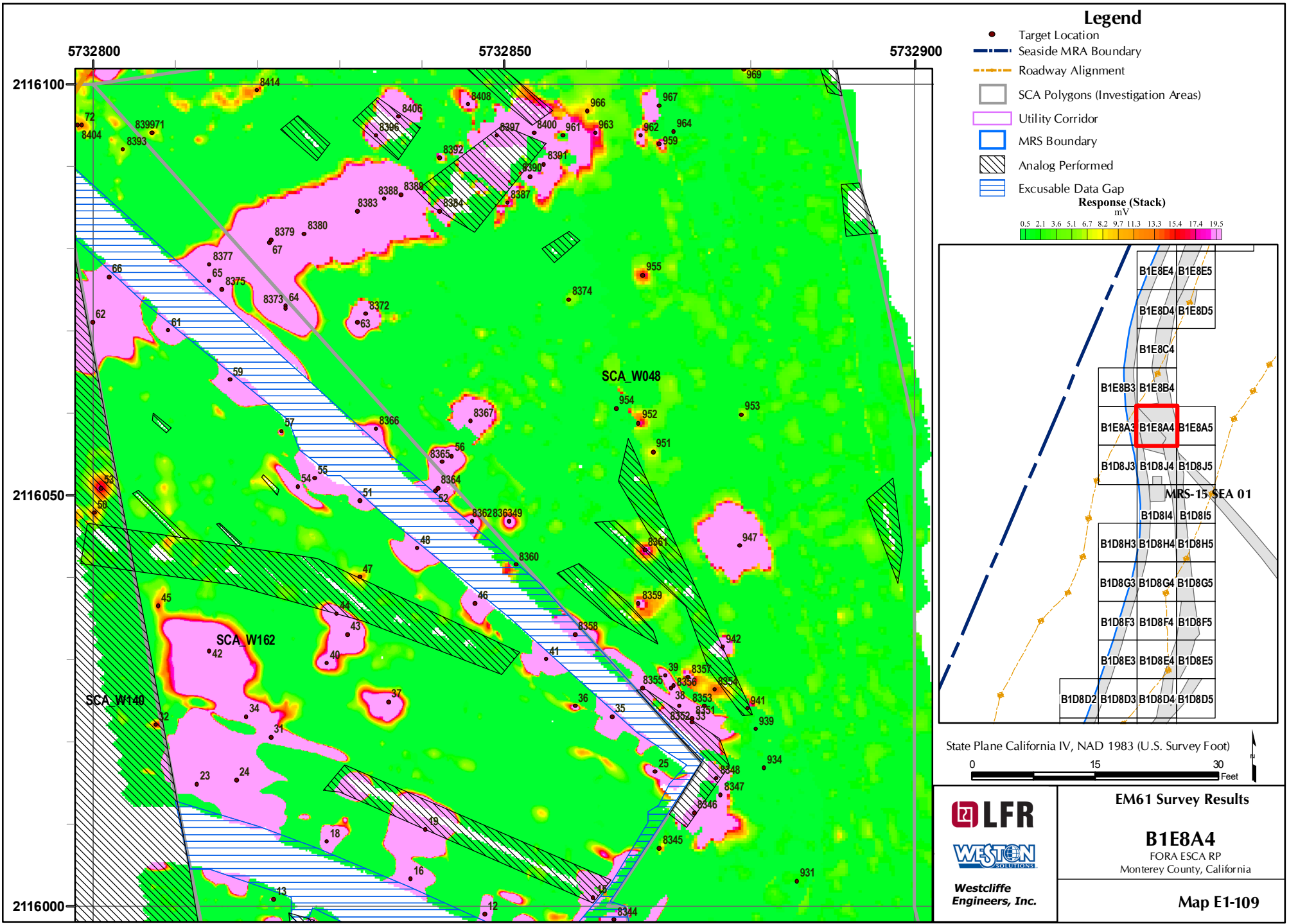
Westcliffe
Engineers, Inc.

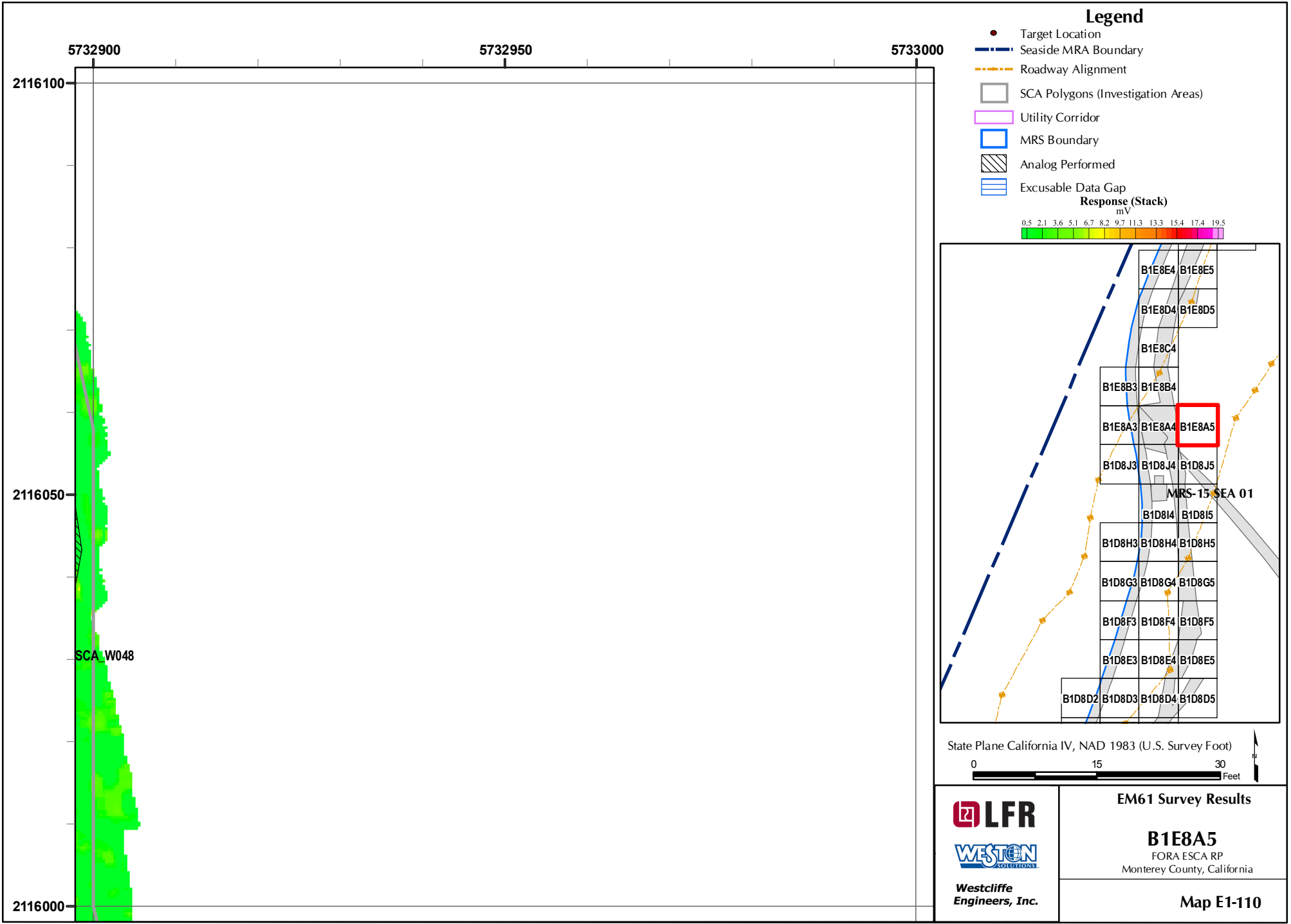
EM61 Survey Results


B1D8J5
FORA ESCA RP
Monterey County, California

Map E1-107



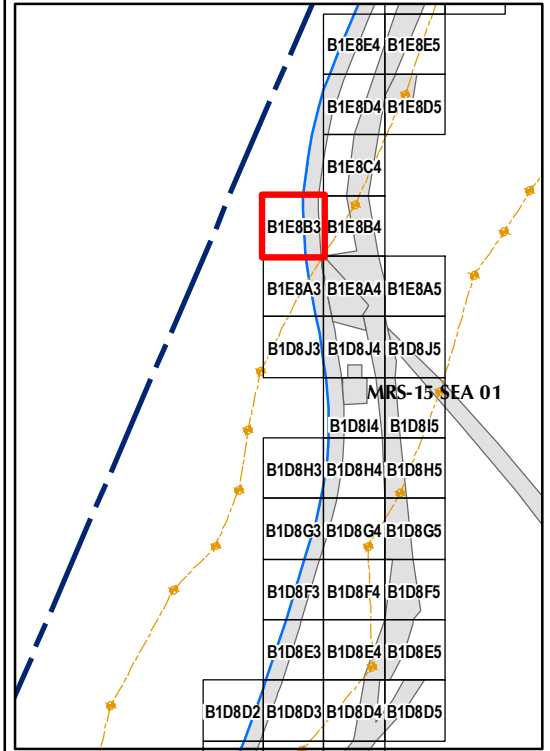
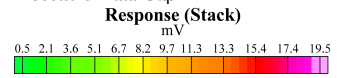







Legend

- Target Location
- Seaside MRA Boundary
- Roadway Alignment
- SCA Polygons (Investigation Areas)
- Utility Corridor
- MRS Boundary
- ▨ Analog Performed
- ▨ Excusable Data Gap



State Plane California IV, NAD 1983 (U.S. Survey Foot)

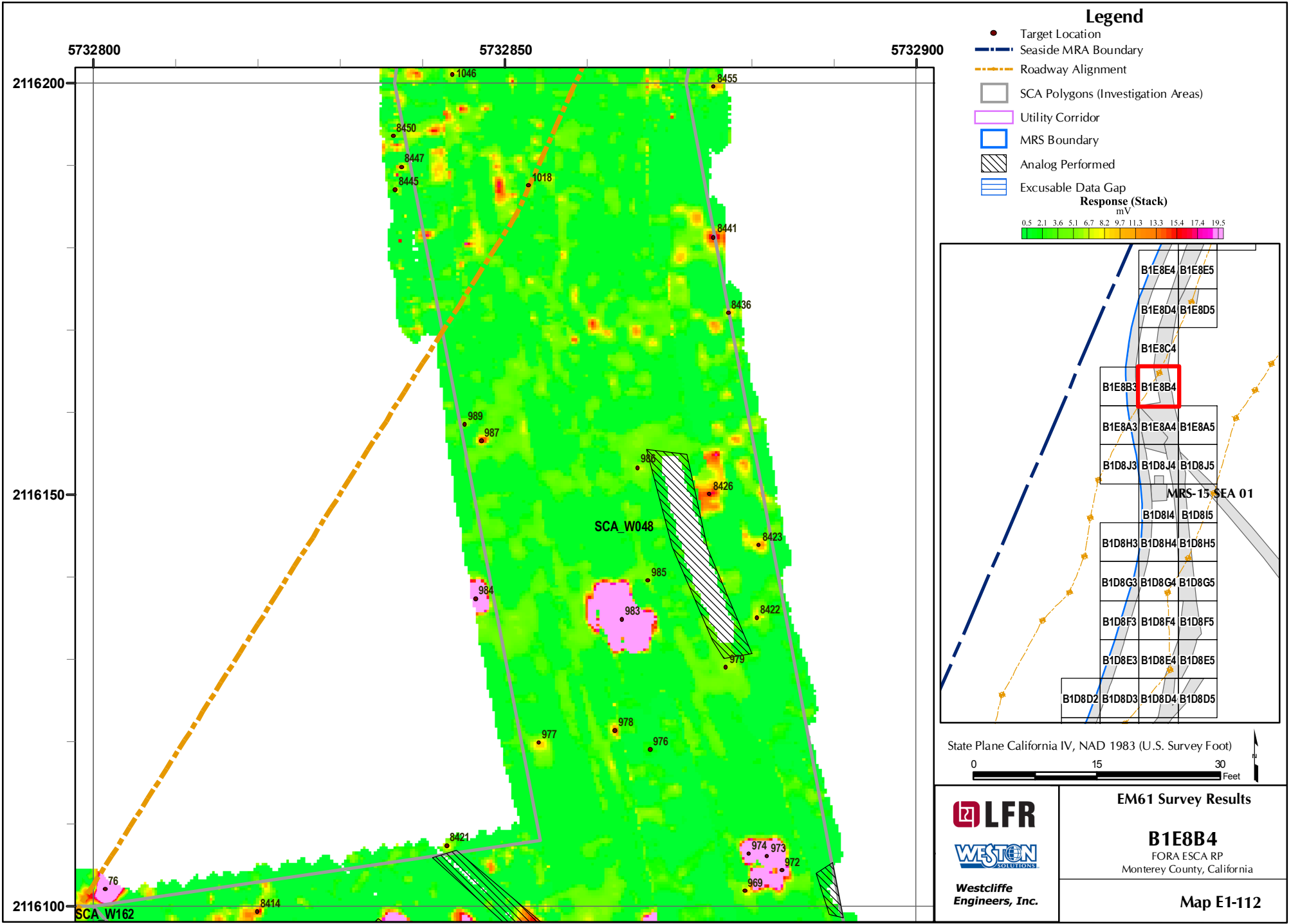


LFR
WESTON SOLUTIONS
Westcliffe Engineers, Inc.

EM61 Survey Results

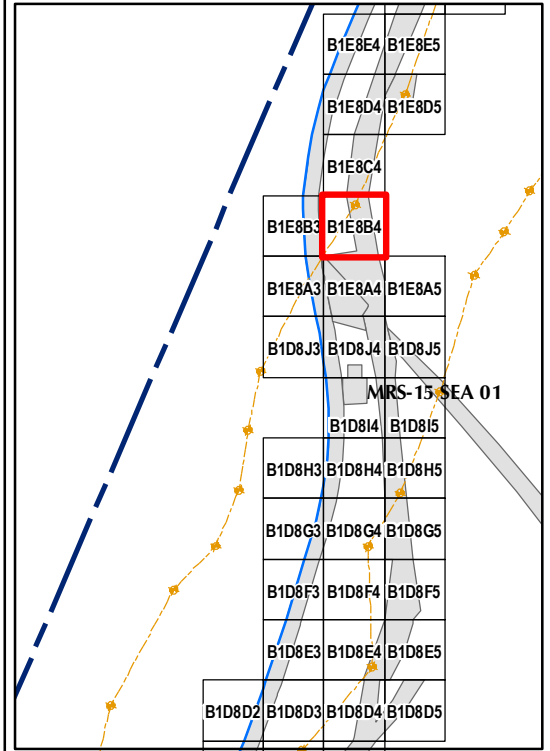
B1E8B3
FORA ESCA RP
Monterey County, California

Map E1-111



Legend

- Target Location
 - Seaside MRA Boundary
 - - - Roadway Alignment
 - SCA Polygons (Investigation Areas)
 - Utility Corridor
 - MRS Boundary
 - ▨ Analog Performed
 - ▨ Excusable Data Gap
- Response (Stack)**
mV
- 0.5 2.1 3.6 5.1 6.7 8.2 9.7 11.3 13.3 15.4 17.4 19.5



State Plane California IV, NAD 1983 (U.S. Survey Foot)

0 15 30 Feet

LFR

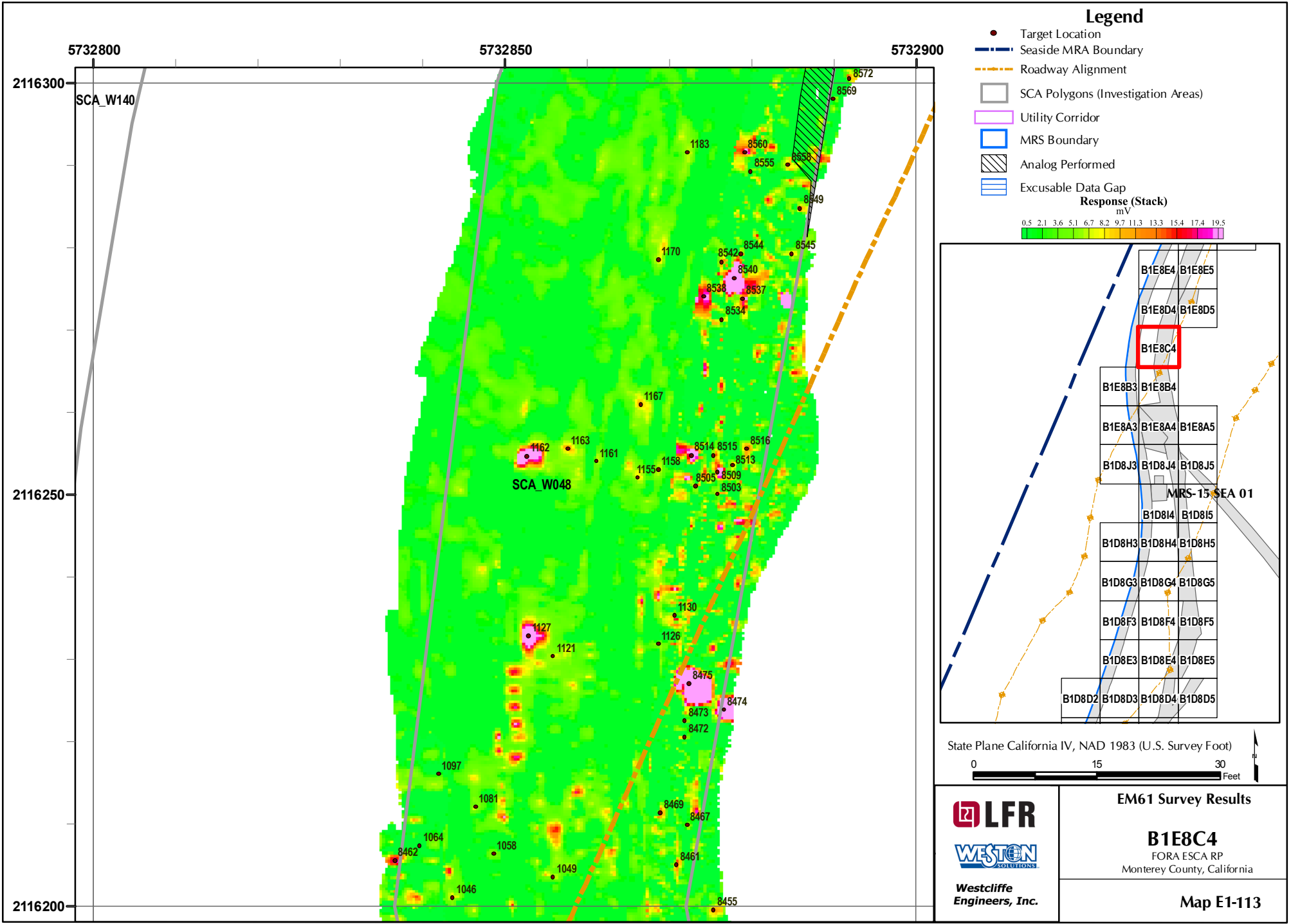
WESTON
SOLUTIONS

Westcliffe
Engineers, Inc.

EM61 Survey Results

B1E8B4
FORA ESCA RP
Monterey County, California

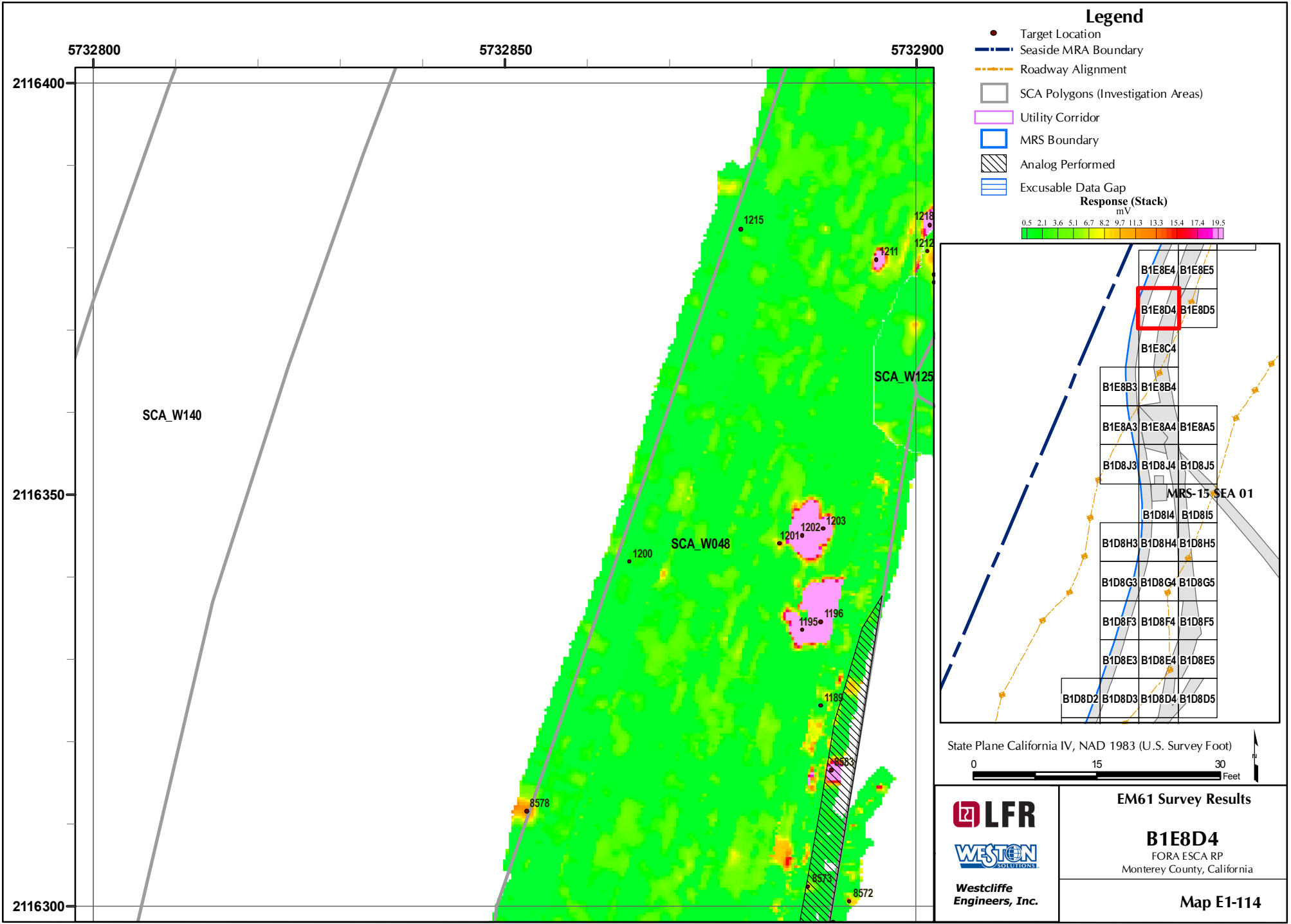
Map E1-112

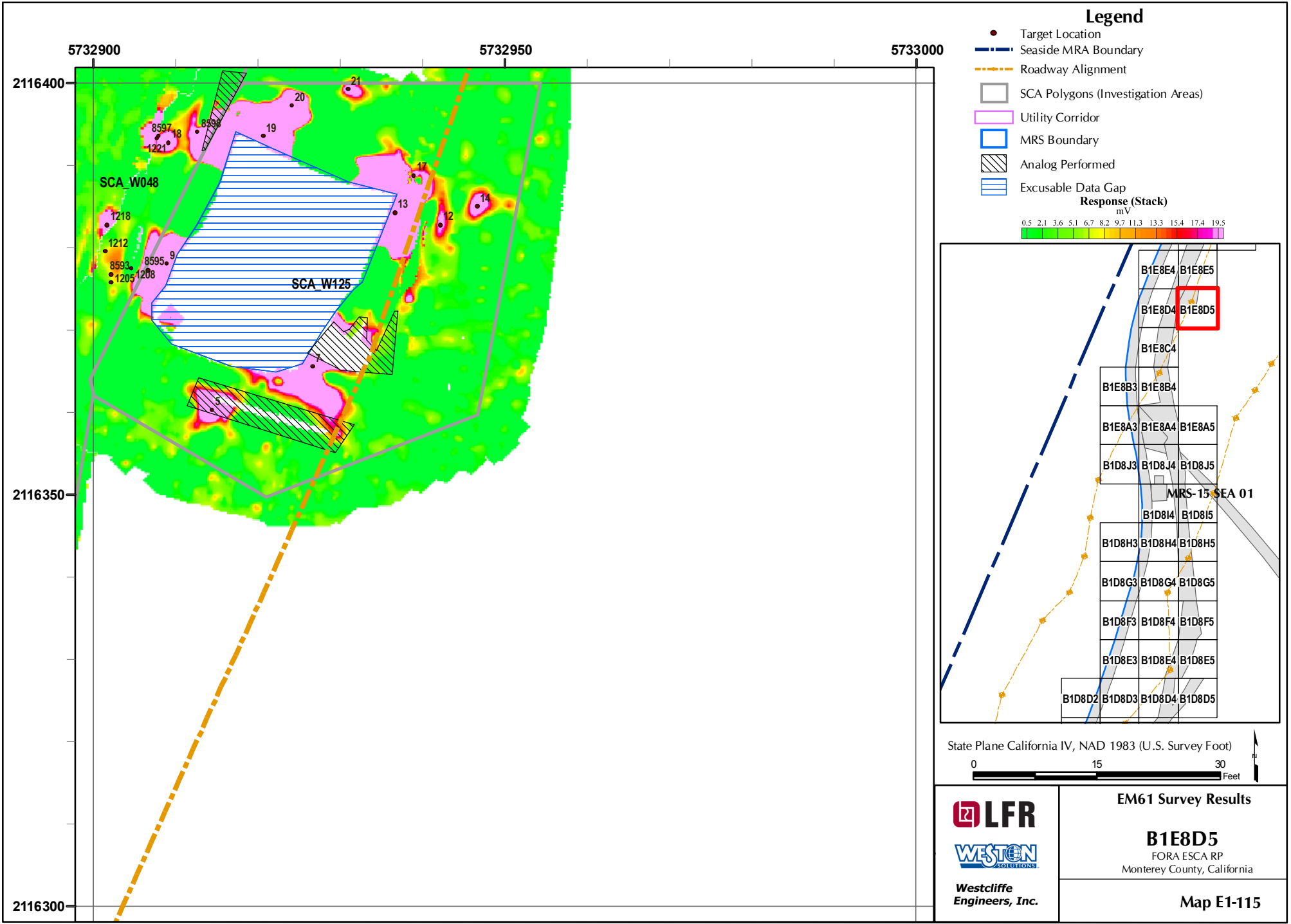


EM61 Survey Results

B1E8C4
FORA ESCA RP
Monterey County, California

Map E1-113





| | |
|---|--|
| Westcliffe Engineers, Inc. | EM61 Survey Results |
| | B1E8D5 FORA ESCA RP Monterey County, California |
| Map E1-115 | |

