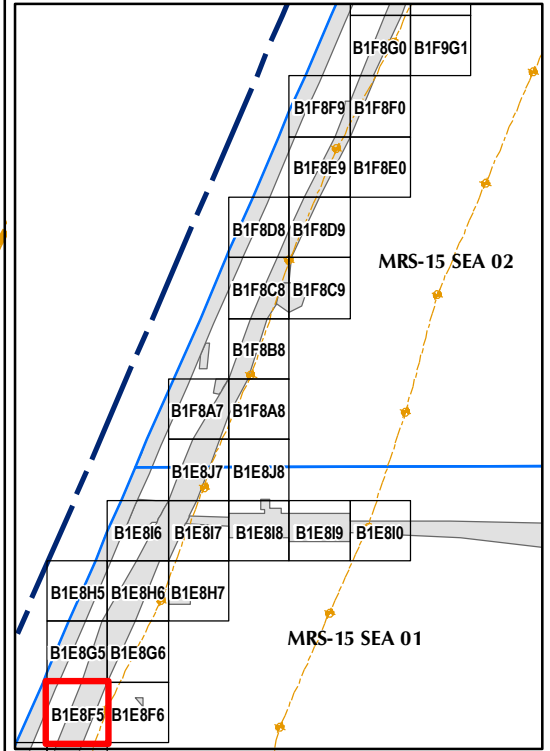
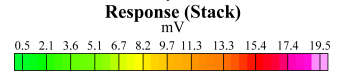


Legend

- Target Location
- Seaside MRA Boundary
- - - Roadway Alignment
- SCA Polygons (Investigation Areas)
- Utility Corridor
- MRS Boundary
- ▨ Analog Performed
- ▨ Excusable Data Gap



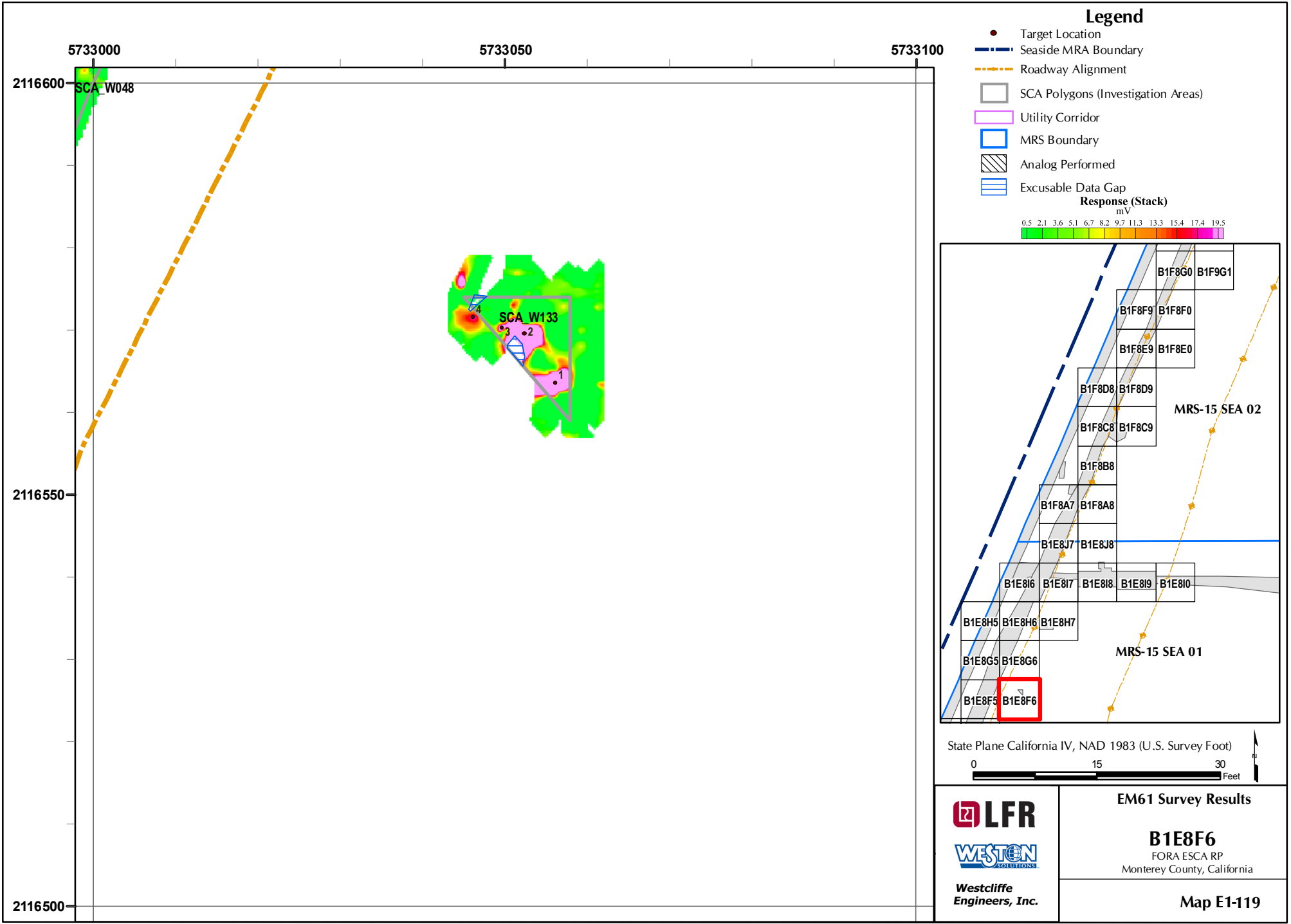
State Plane California IV, NAD 1983 (U.S. Survey Foot)

LFR
WESTON SOLUTIONS
Westcliffe Engineers, Inc.

EM61 Survey Results

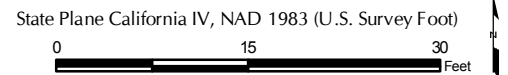
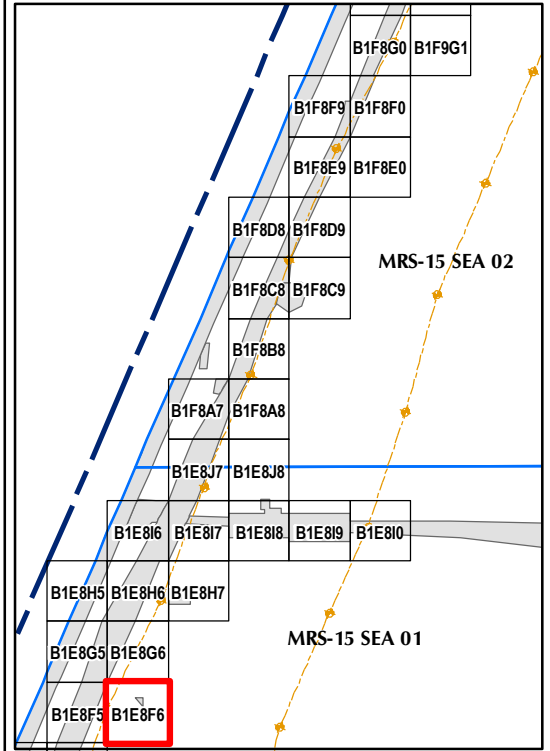
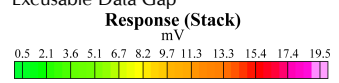
B1E8F5
FORA ESCA RP
Monterey County, California

Map E1-118



Legend

- Target Location
- - - Seaside MRA Boundary
- - - Roadway Alignment
- SCA Polygons (Investigation Areas)
- Utility Corridor
- MRS Boundary
- ▨ Analog Performed
- ▨ Excusable Data Gap

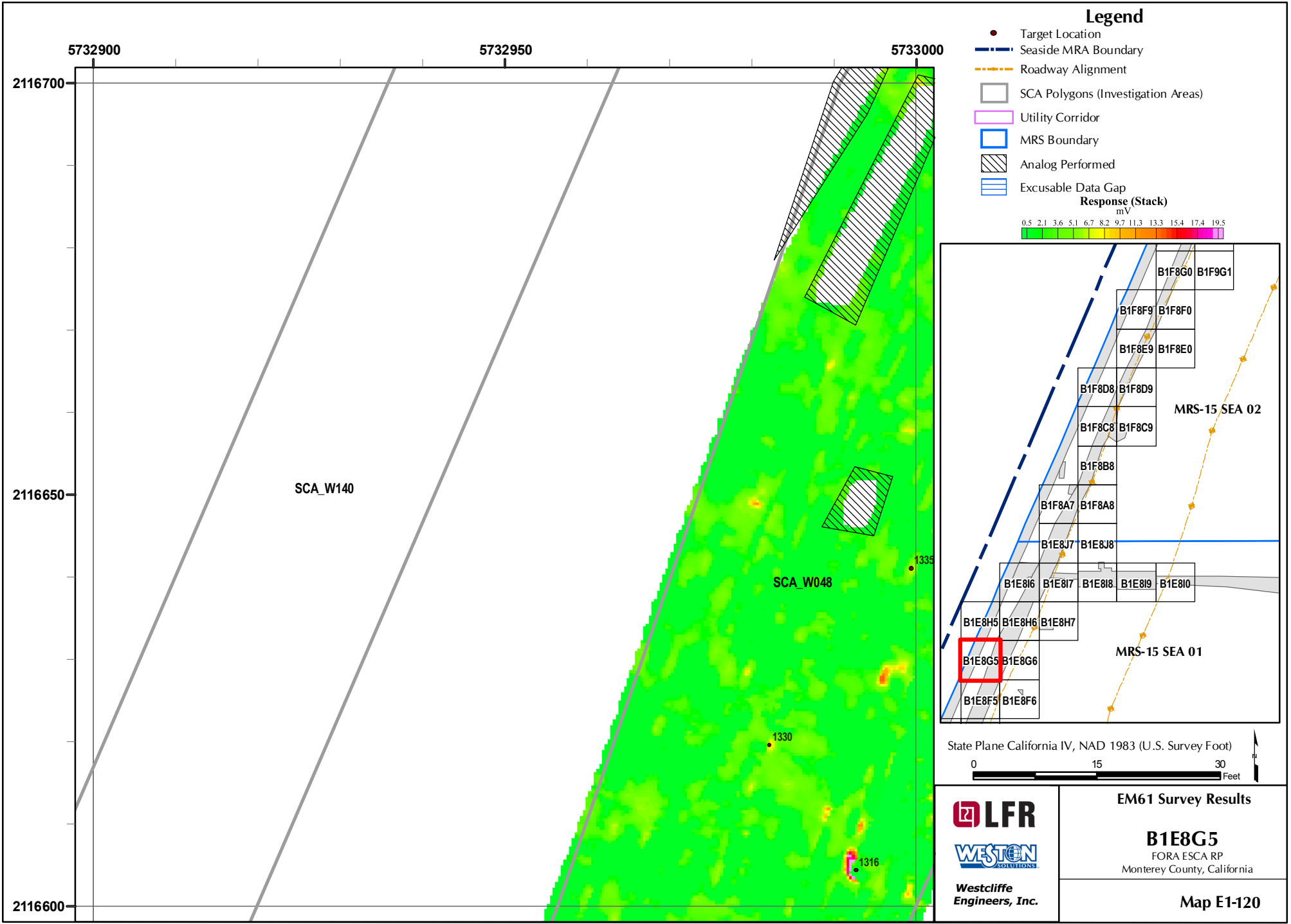


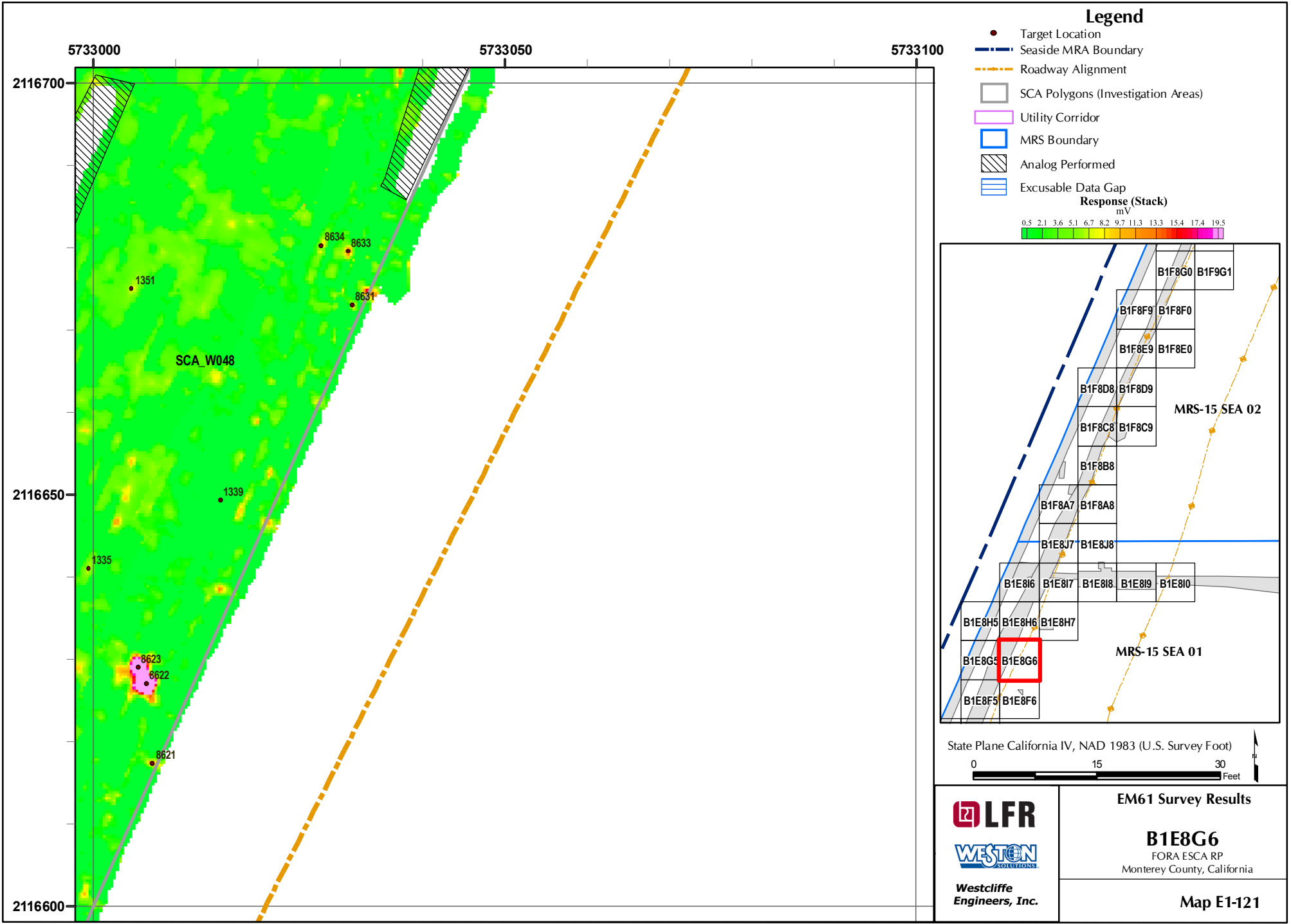
LFR
WESTON
SOLUTIONS
Westcliffe
Engineers, Inc.

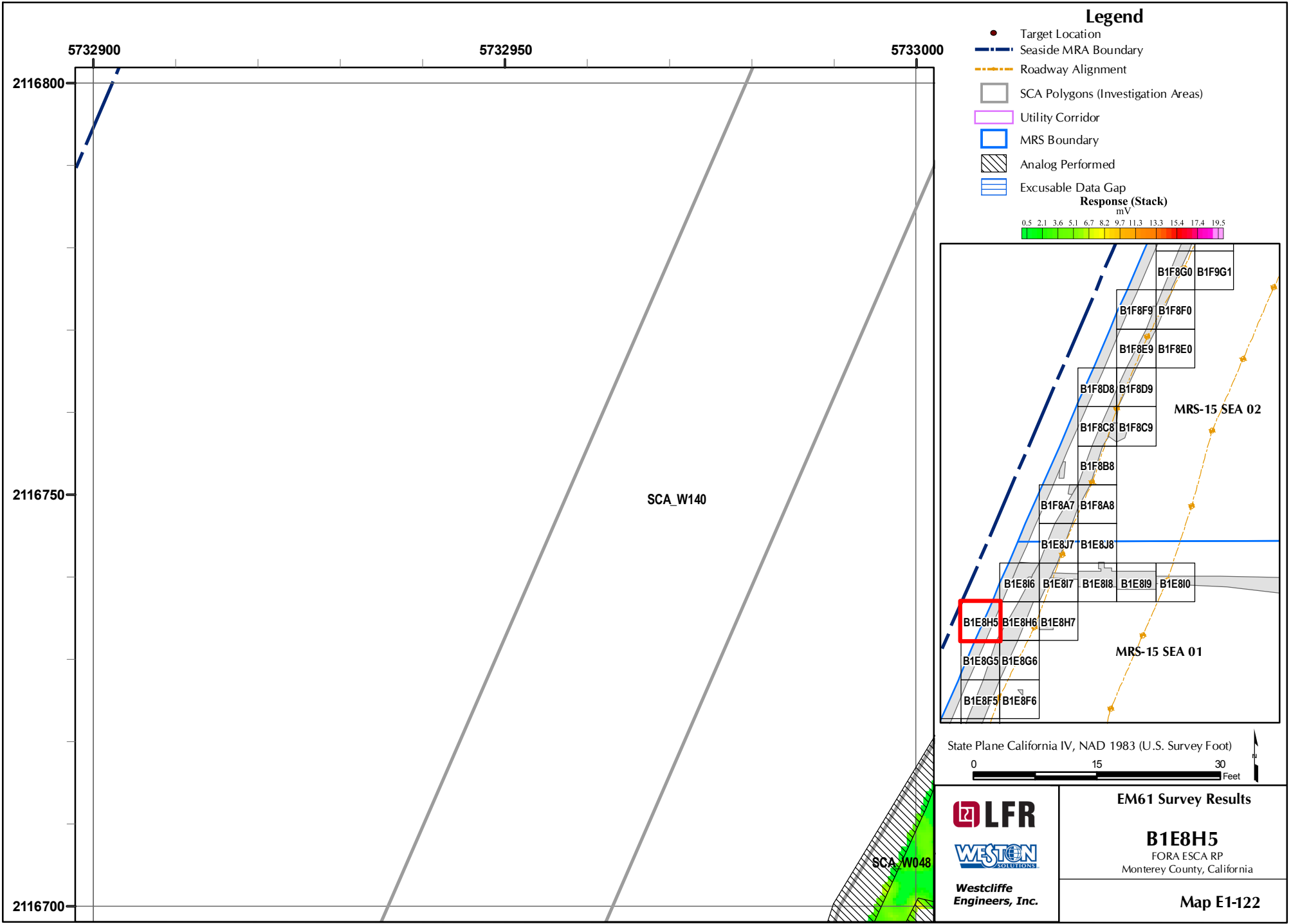
EM61 Survey Results

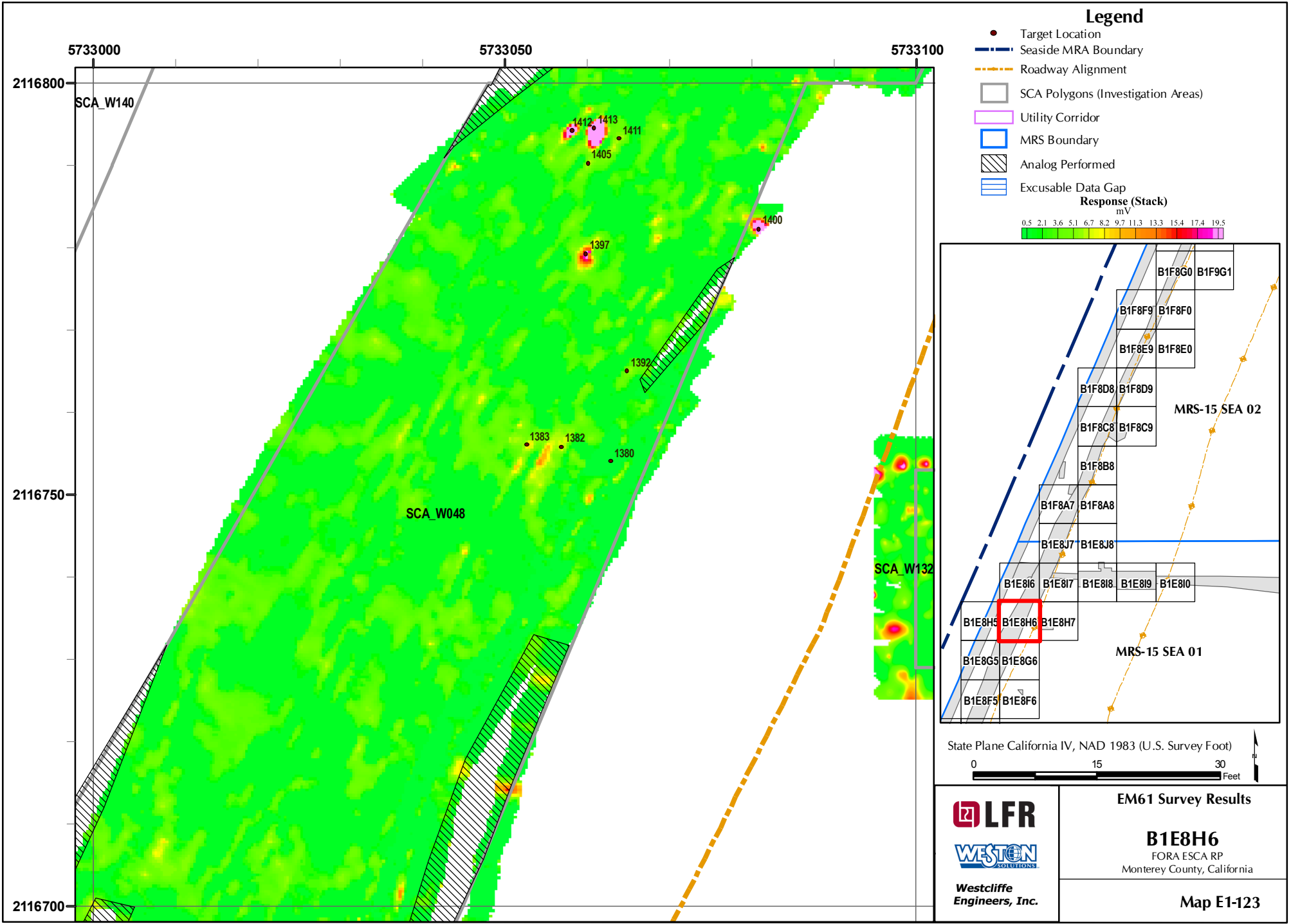
B1E8F6
FORA ESCA RP
Monterey County, California

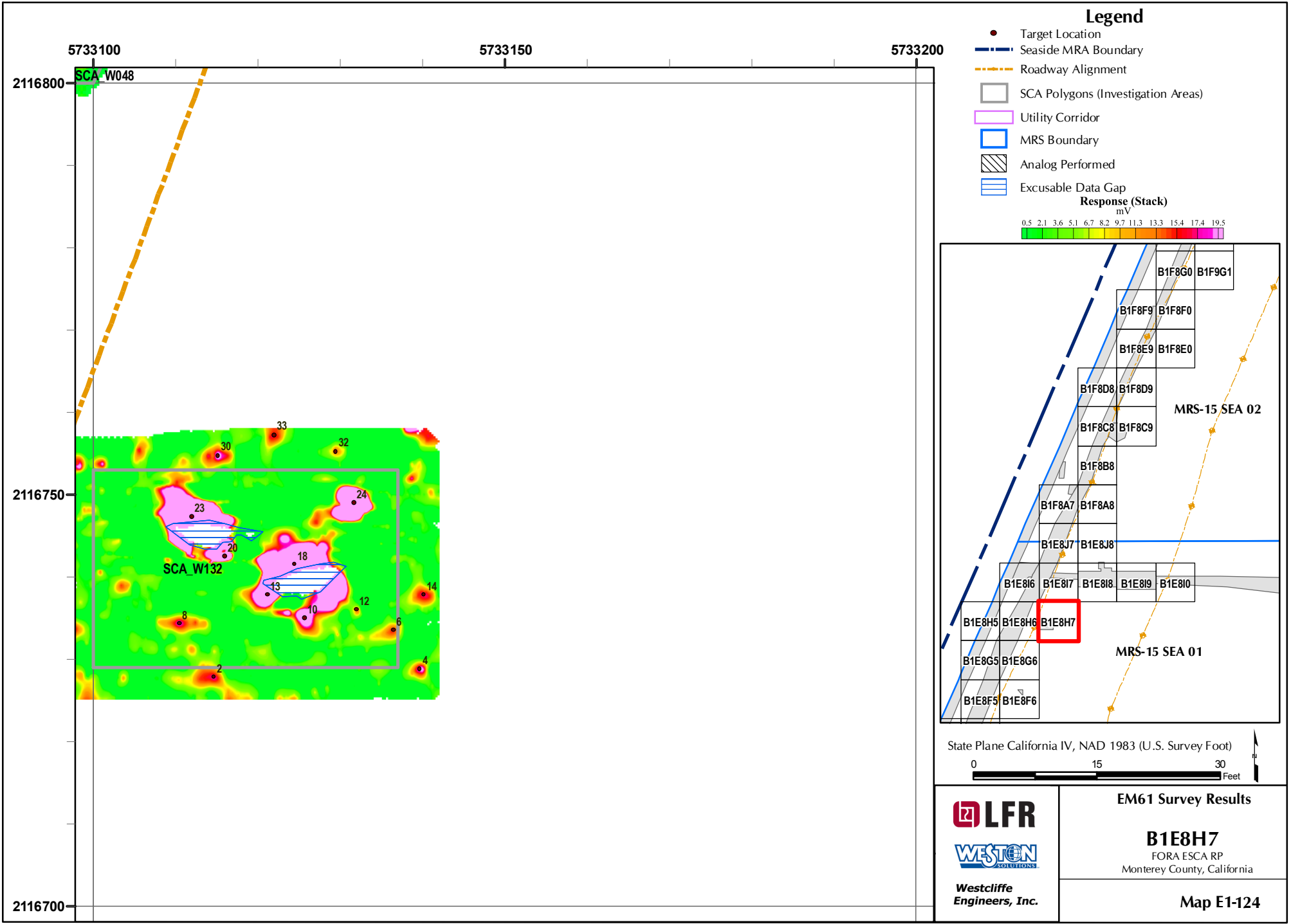
Map E1-119





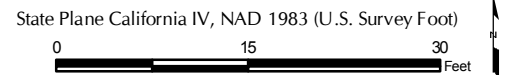
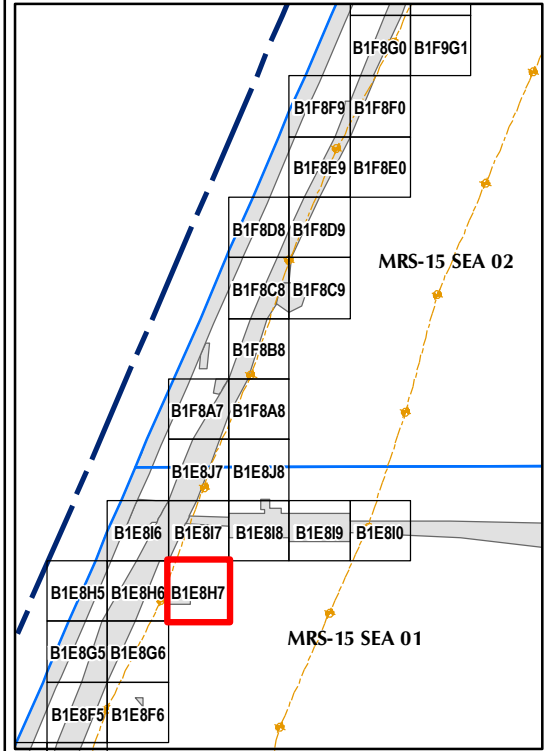
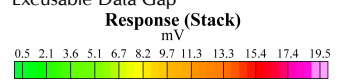






Legend

- Target Location
- Seaside MRA Boundary
- - - Roadway Alignment
- SCA Polygons (Investigation Areas)
- Utility Corridor
- MRS Boundary
- ▨ Analog Performed
- ▨ Excusable Data Gap

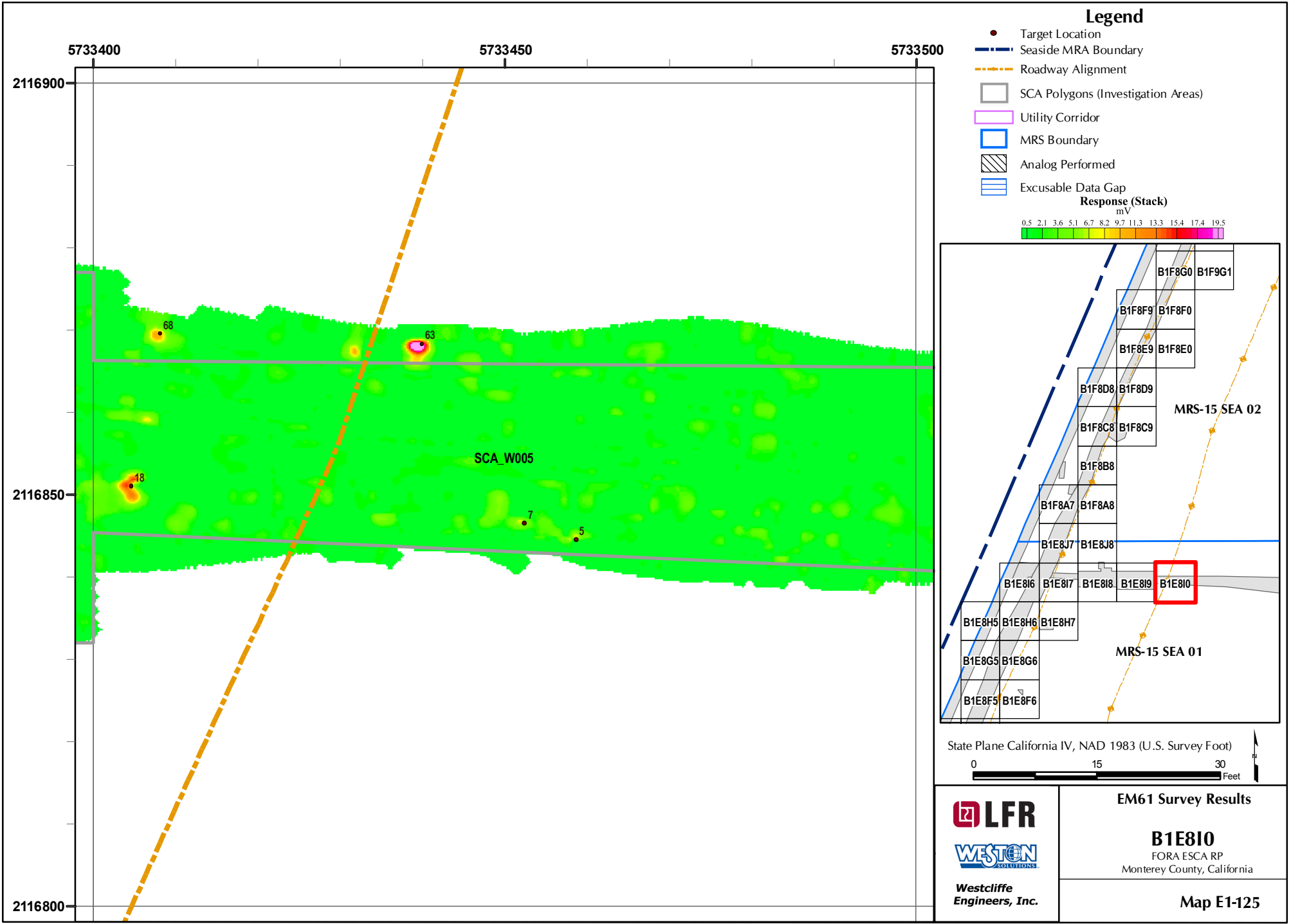


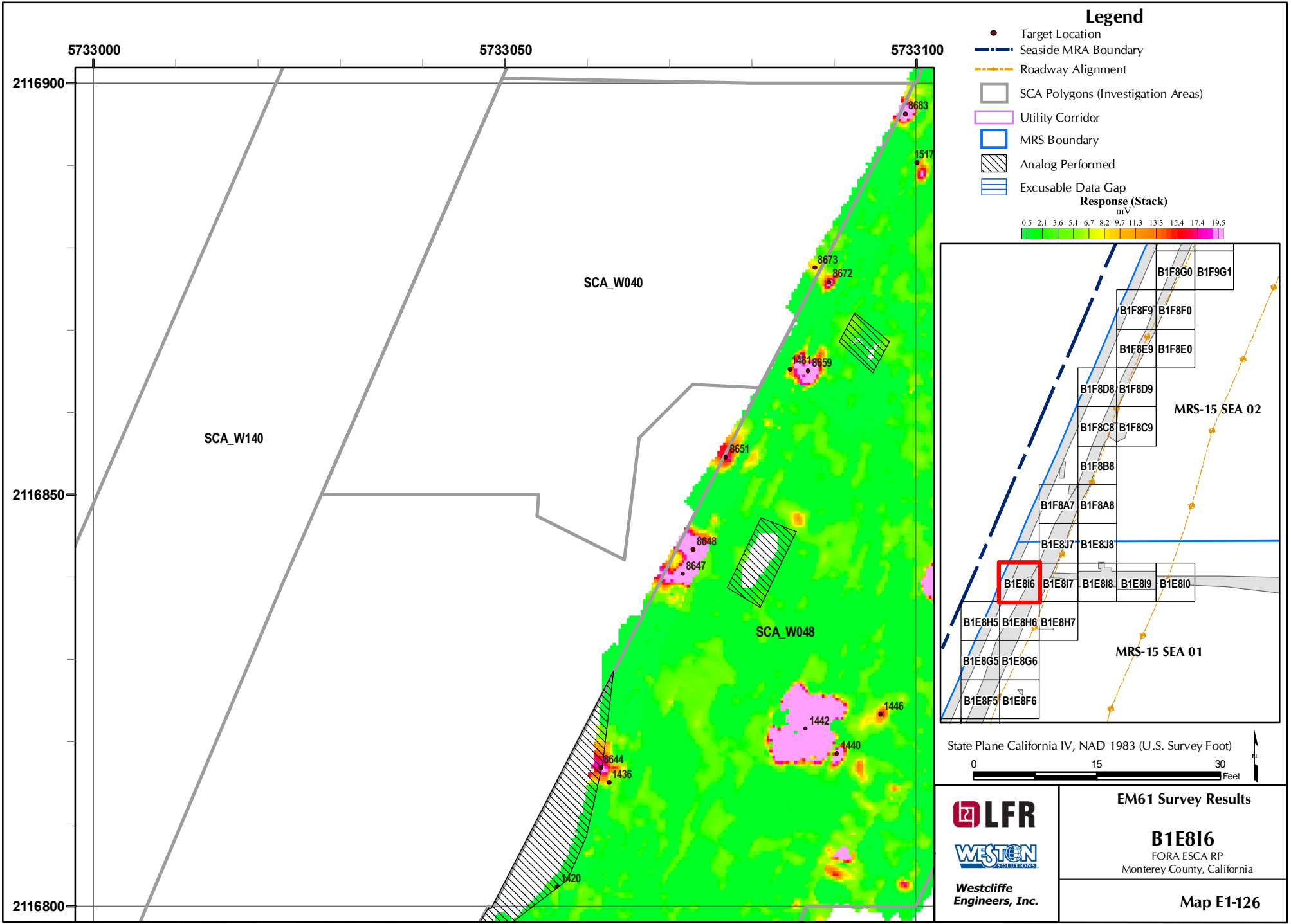
LFR
WESTON SOLUTIONS
Westcliffe Engineers, Inc.

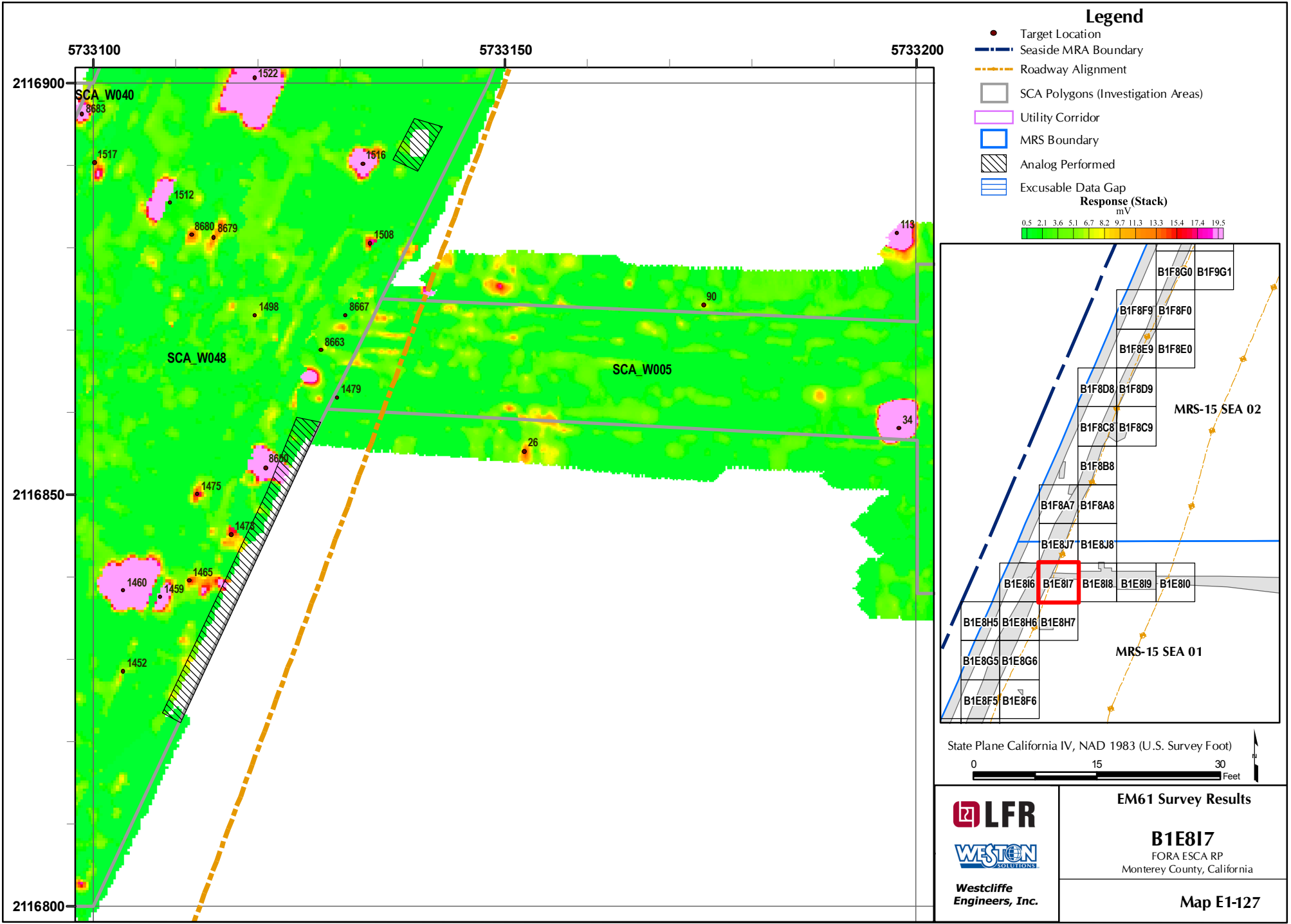
EM61 Survey Results

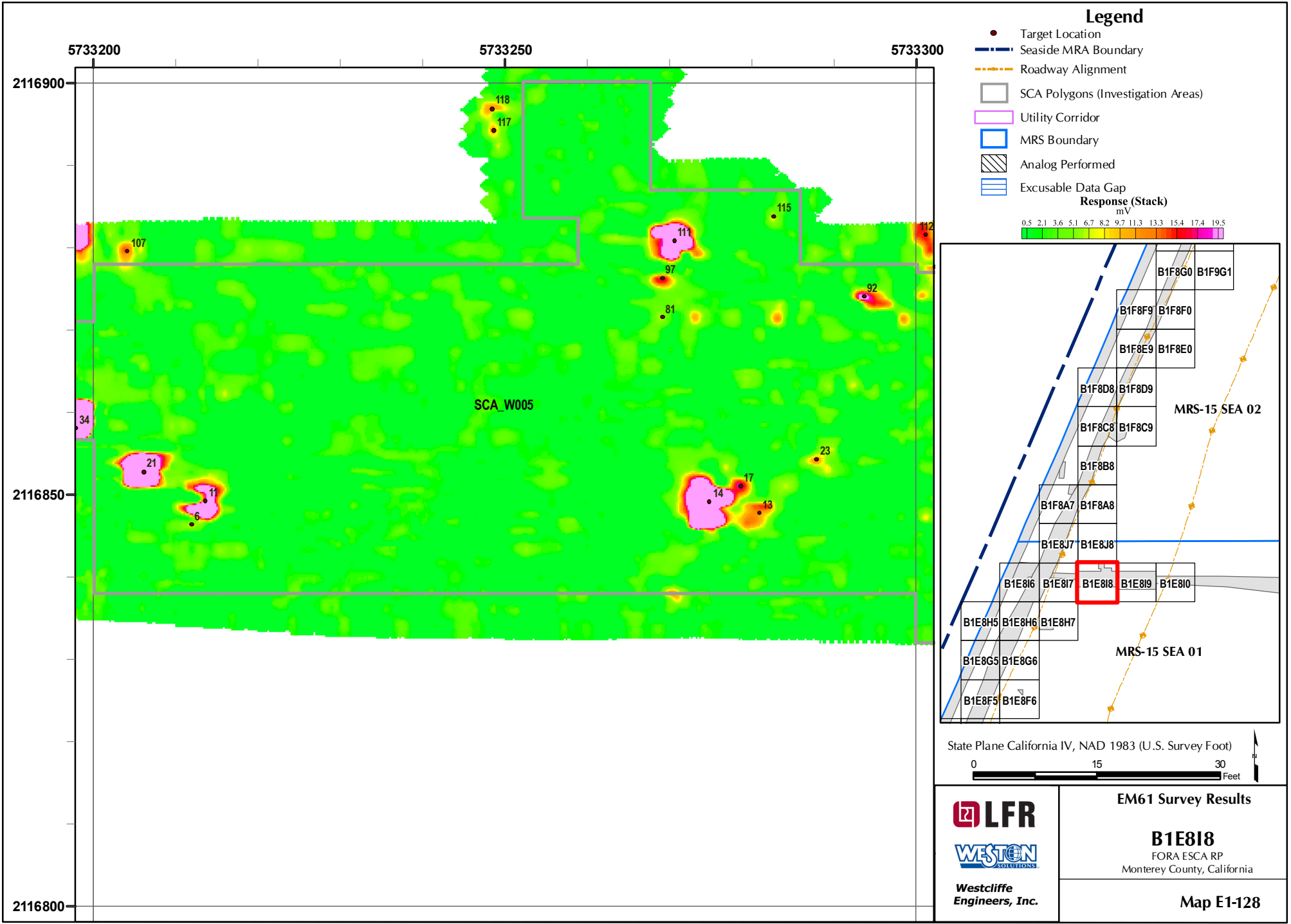
B1E8H7
FORA ESCA RP
Monterey County, California

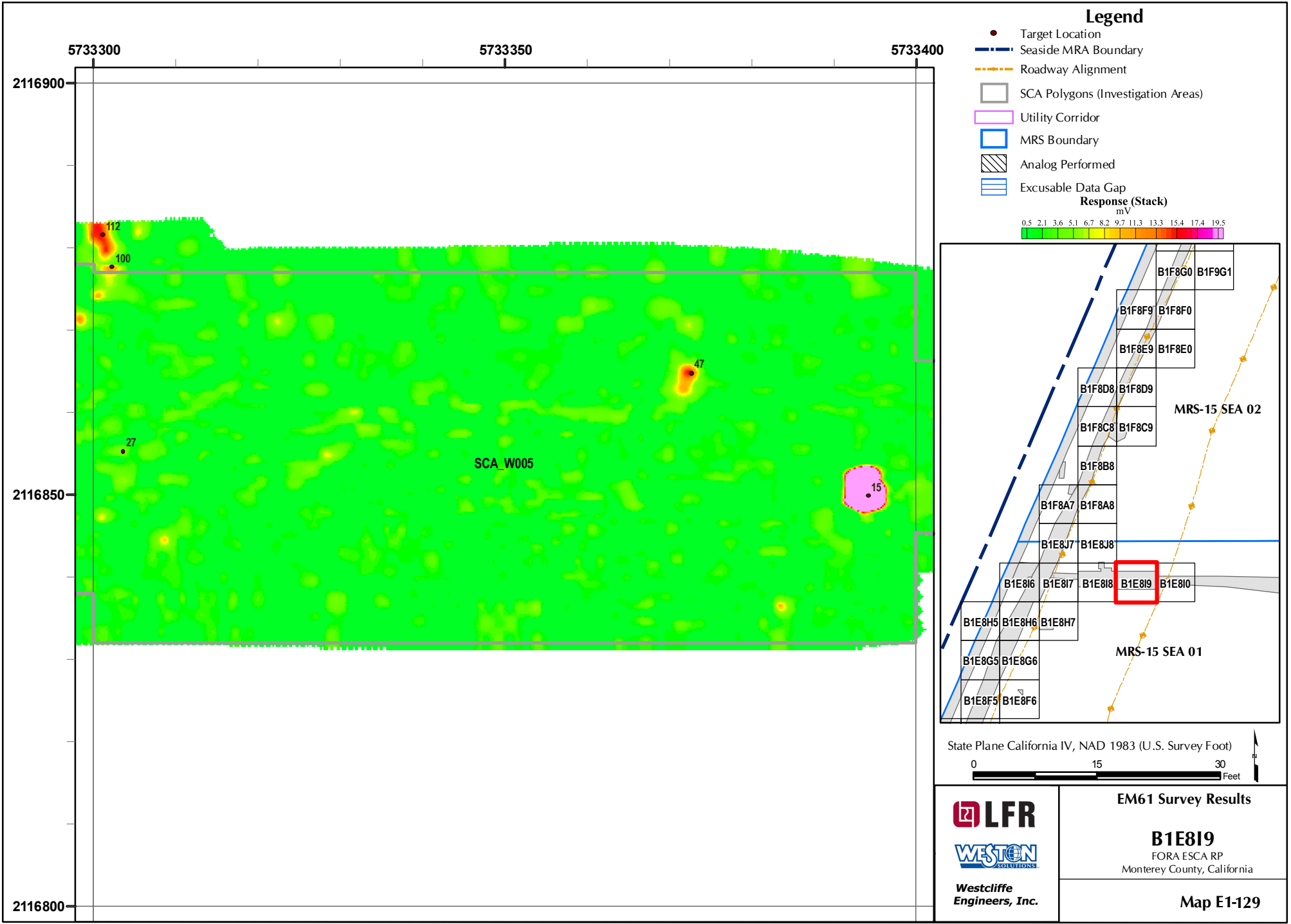
Map E1-124

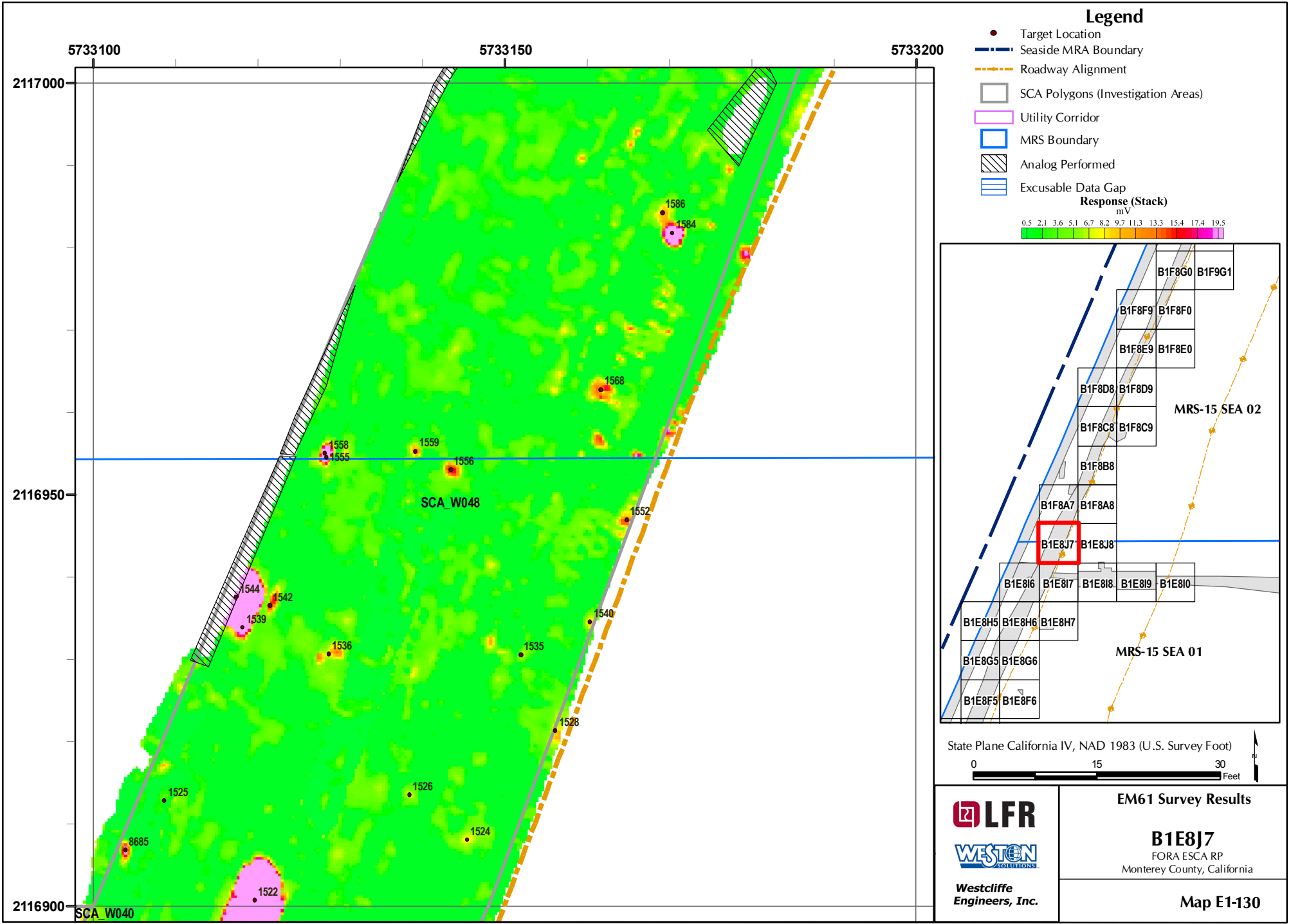


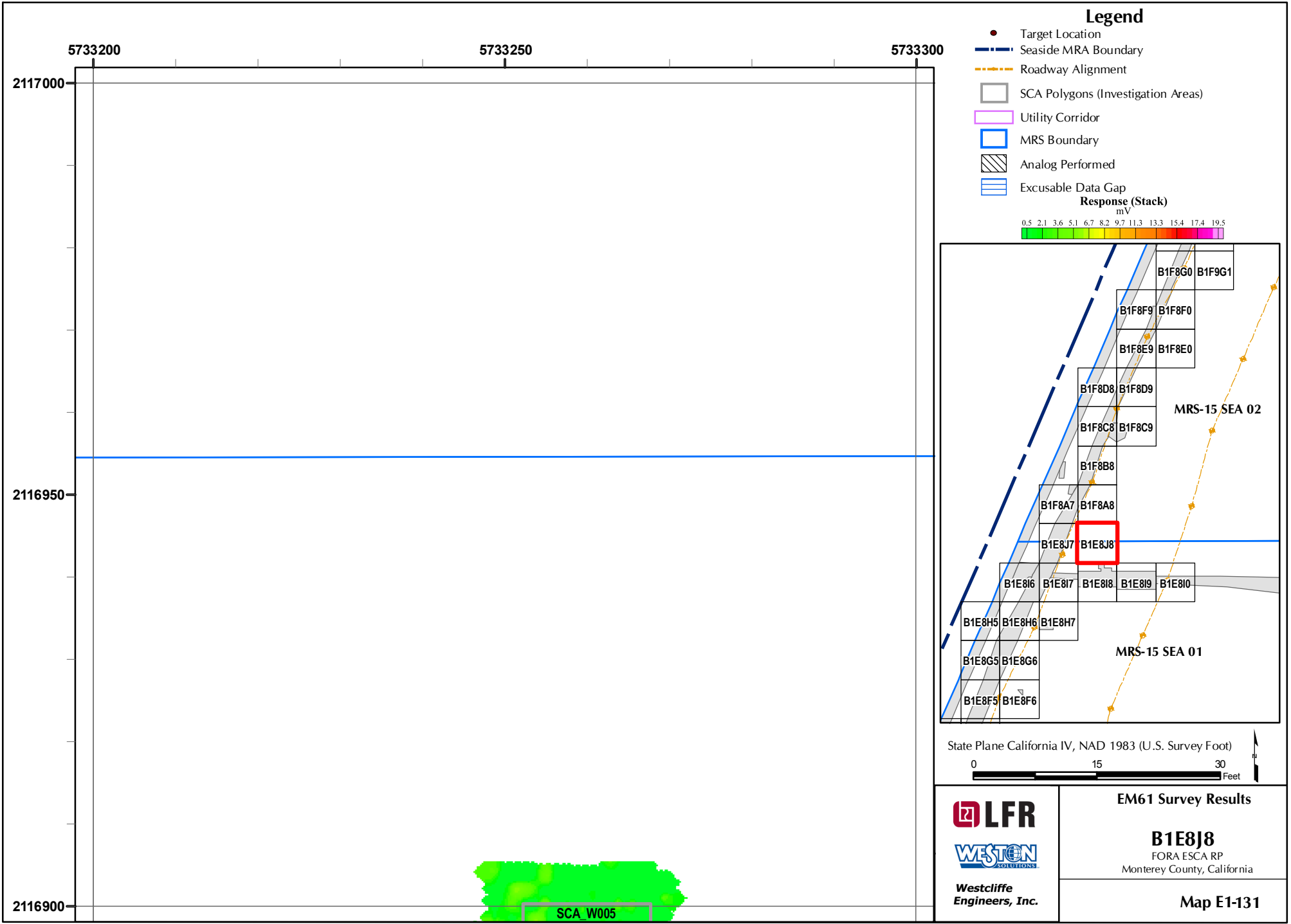






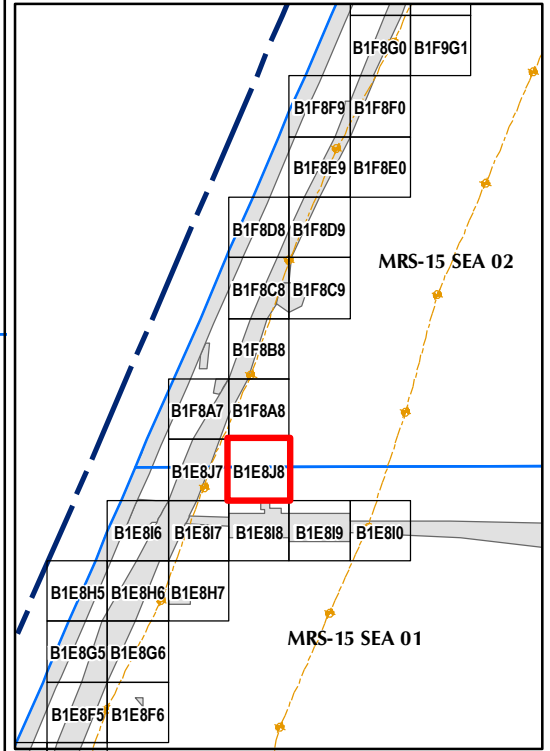
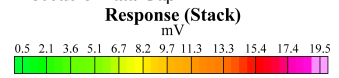






Legend

- Target Location
- Seaside MRA Boundary
- Roadway Alignment
- SCA Polygons (Investigation Areas)
- Utility Corridor
- MRS Boundary
- ▨ Analog Performed
- ▨ Excusable Data Gap



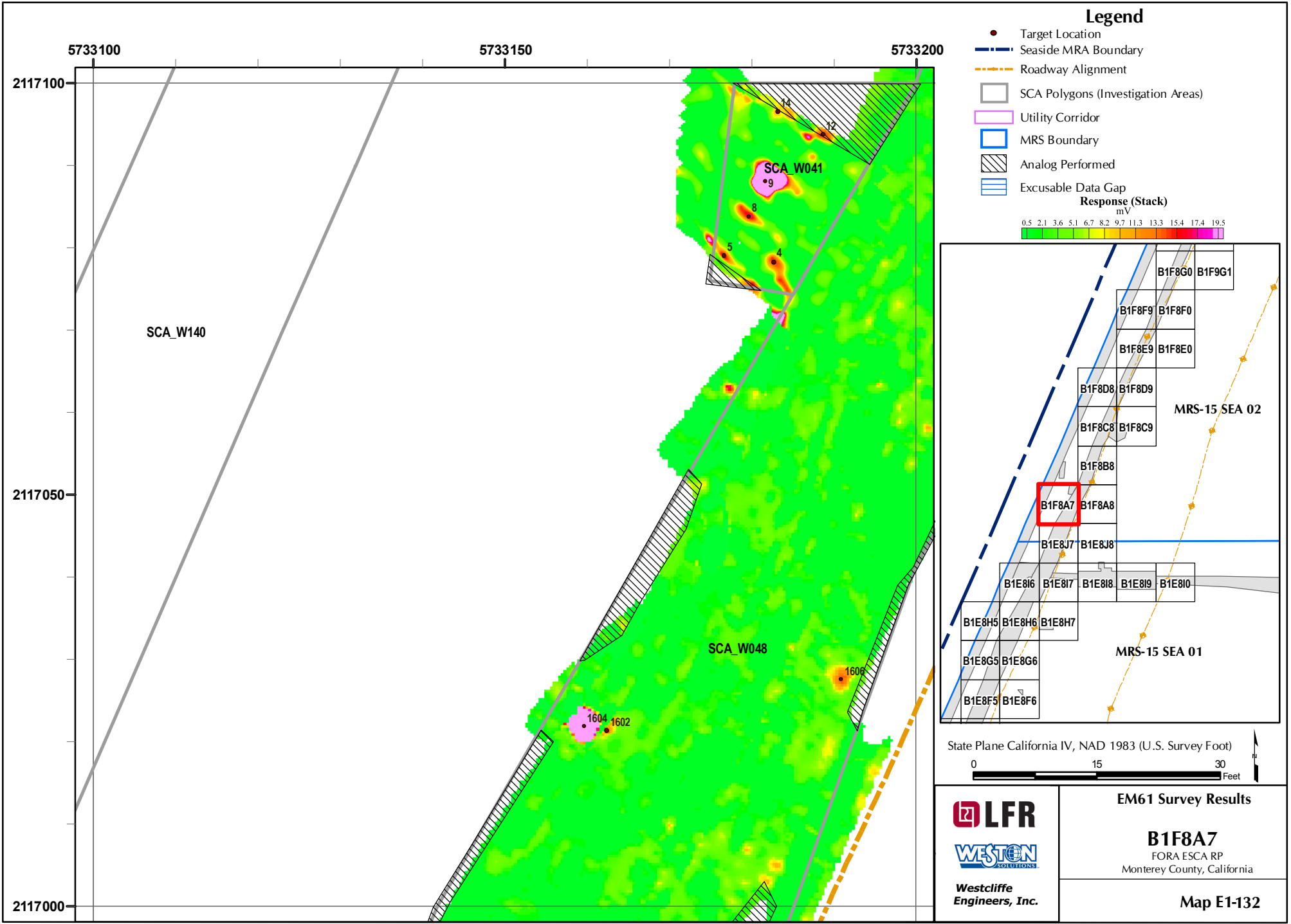
State Plane California IV, NAD 1983 (U.S. Survey Foot)

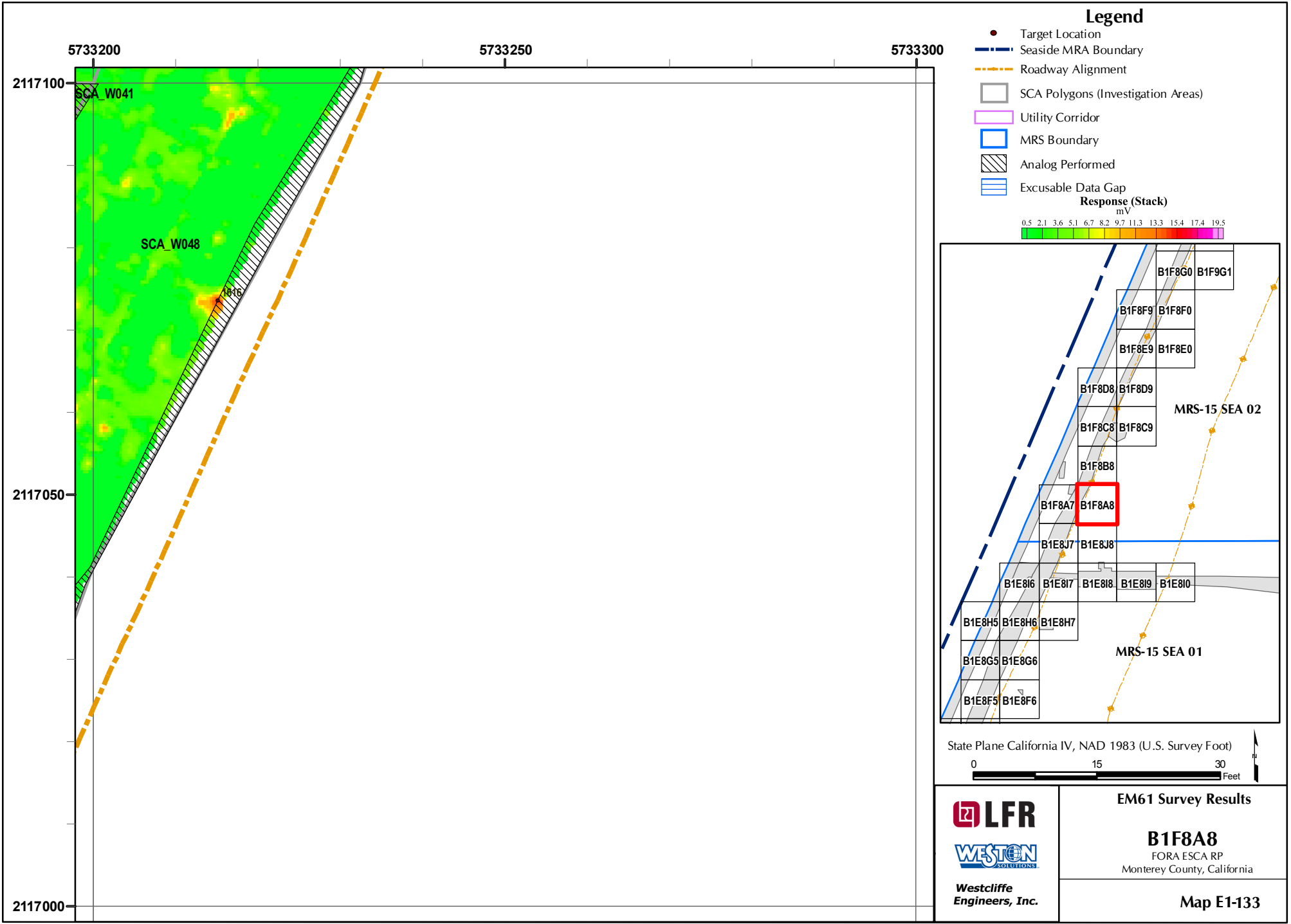
LFR
WESTON
SOLUTIONS
Westcliffe Engineers, Inc.

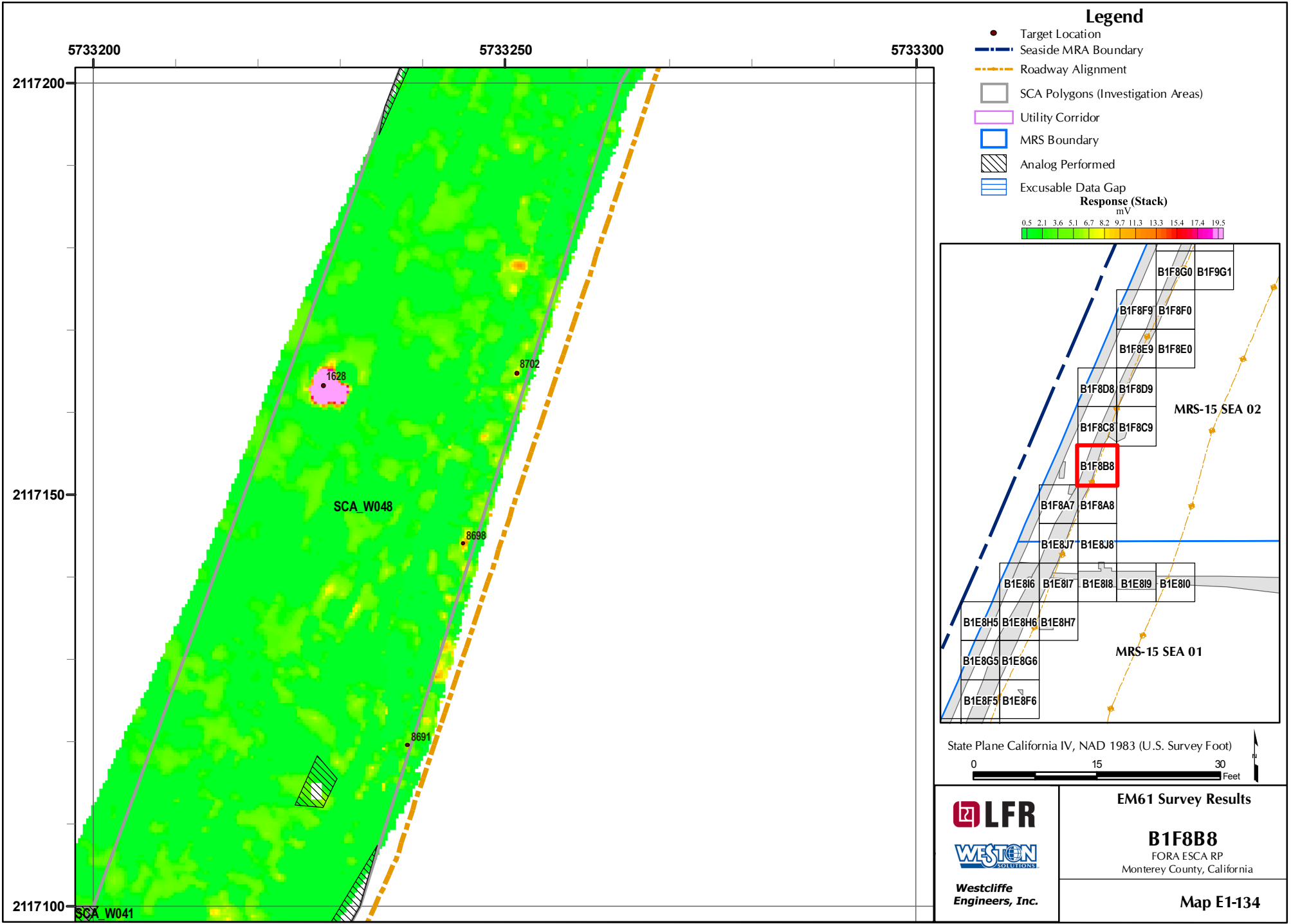
EM61 Survey Results

B1E8J8
FORA ESCA RP
Monterey County, California

Map E1-131

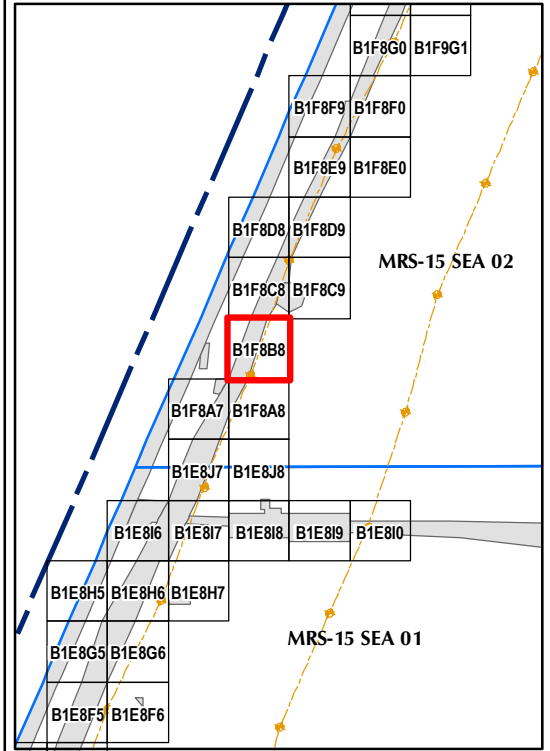
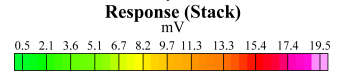






Legend

- Target Location
- Seaside MRA Boundary
- - - Roadway Alignment
- SCA Polygons (Investigation Areas)
- Utility Corridor
- MRS Boundary
- ▨ Analog Performed
- ▨ Excusable Data Gap



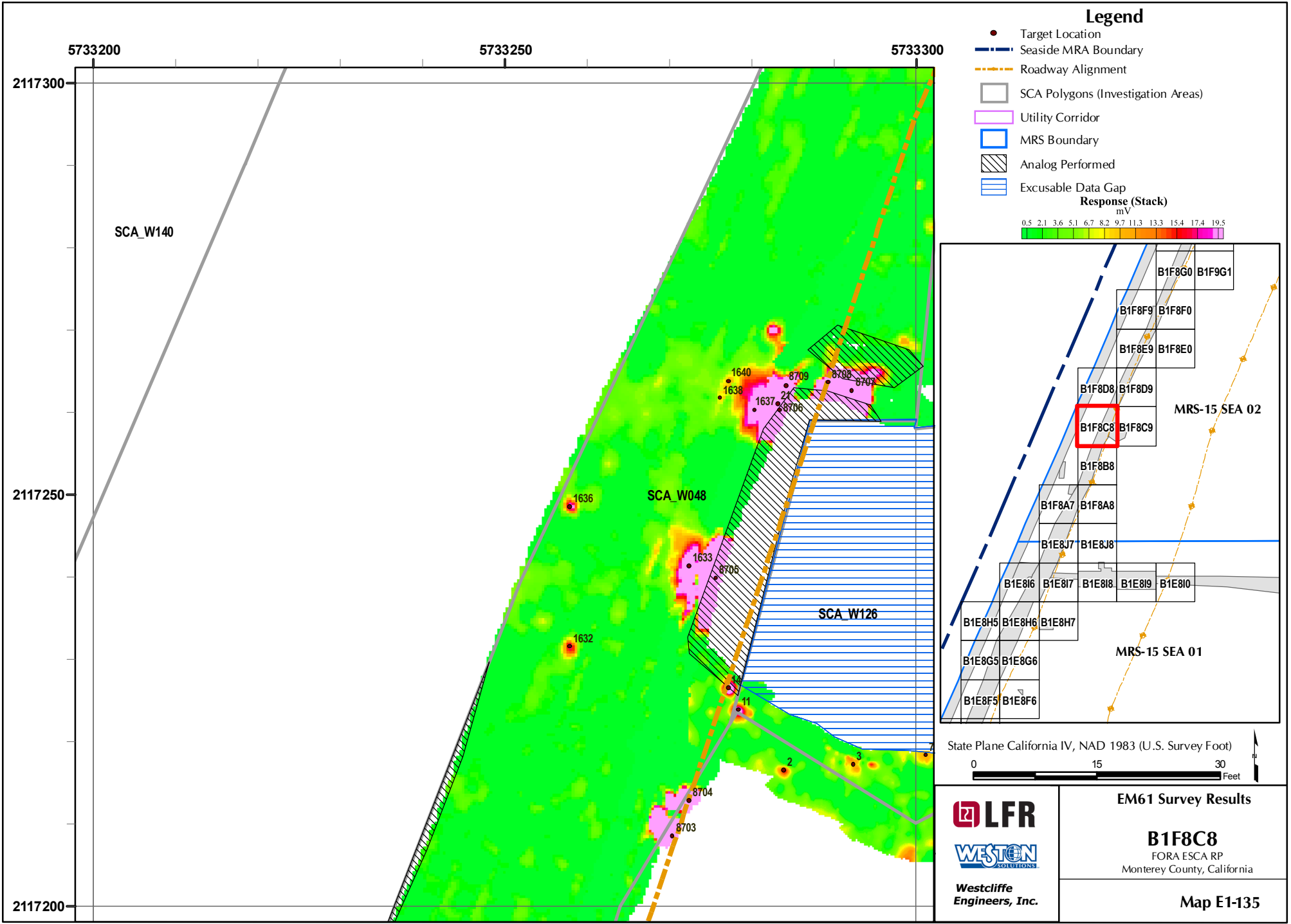
State Plane California IV, NAD 1983 (U.S. Survey Foot)

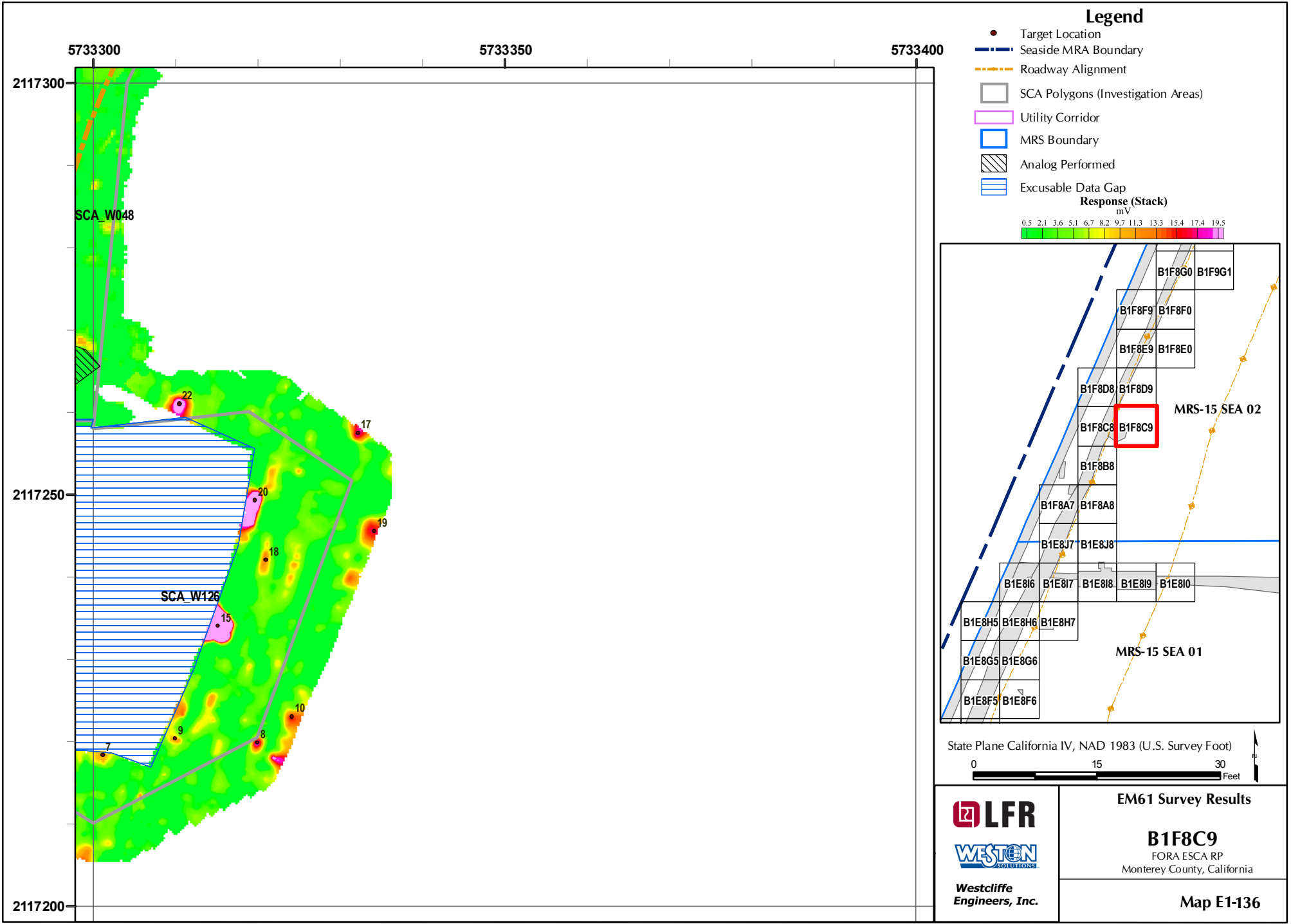
LFR
WESTON
SOLUTIONS
Westcliffe
Engineers, Inc.

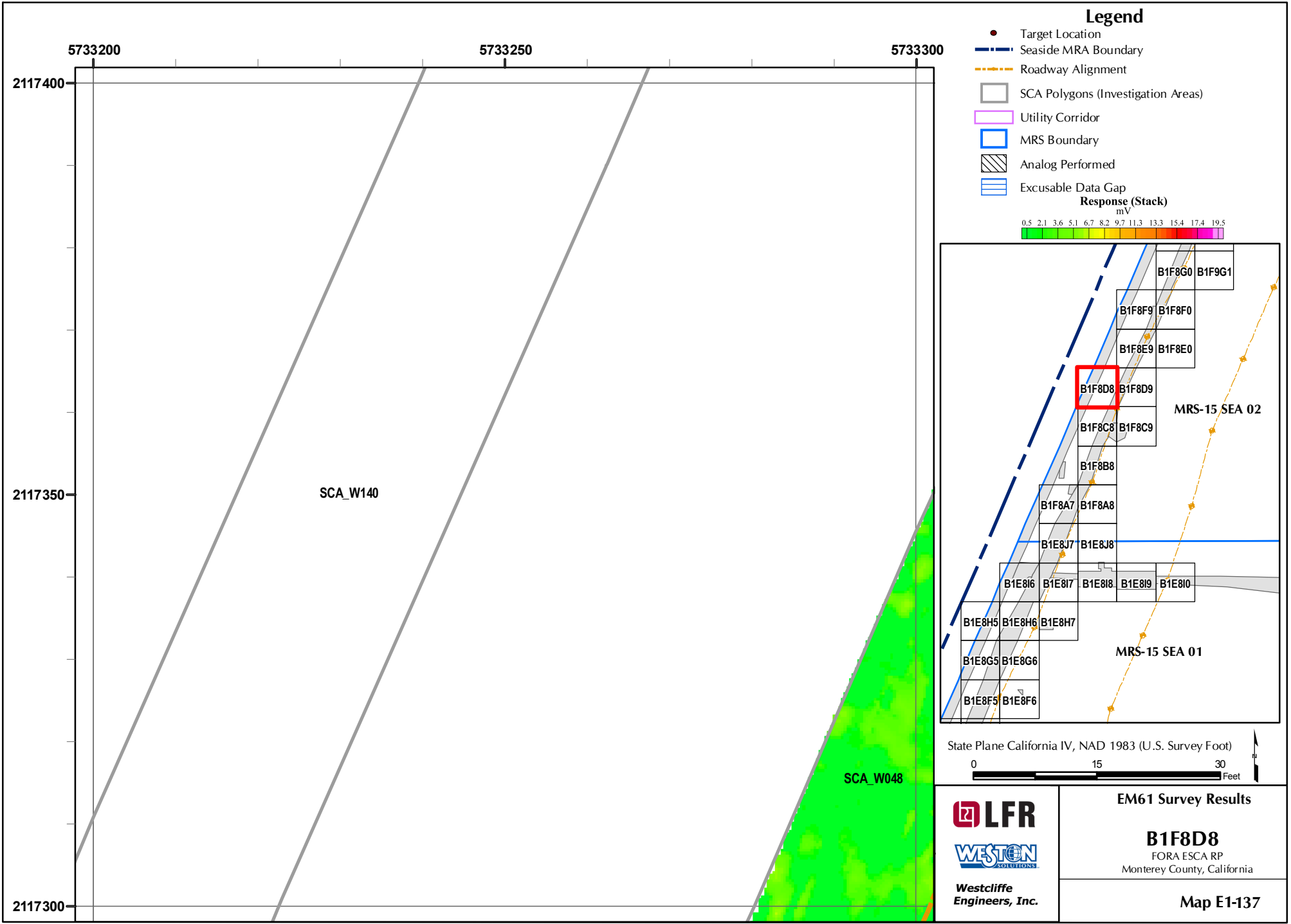
EM61 Survey Results

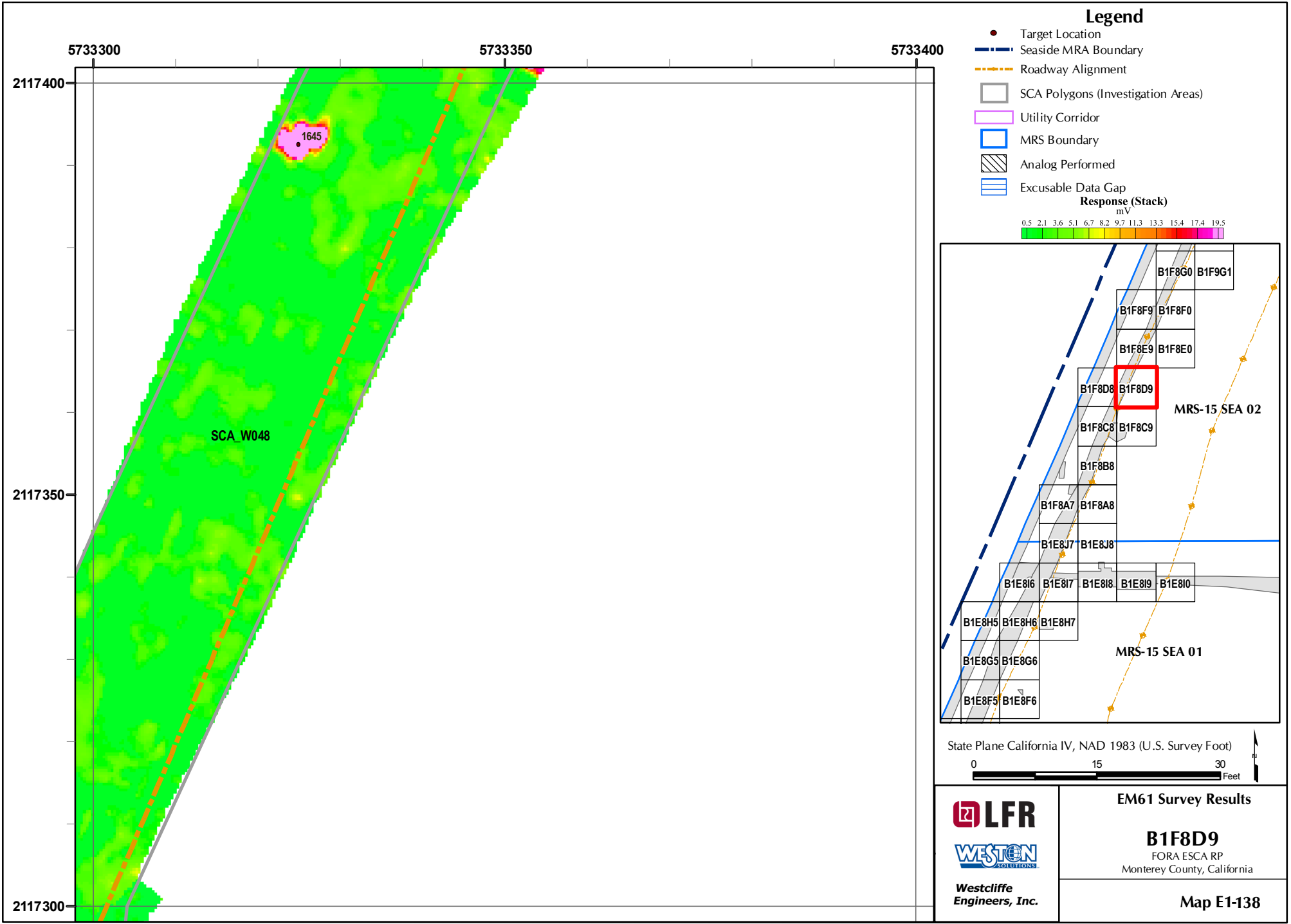
B1F8B8
FORA ESCA RP
Monterey County, California

Map E1-134



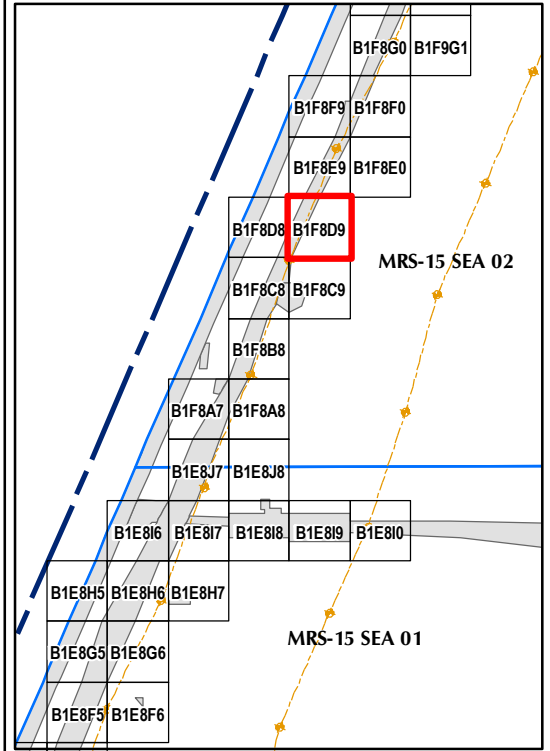






Legend

- Target Location
 - Seaside MRA Boundary
 - Roadway Alignment
 - SCA Polygons (Investigation Areas)
 - Utility Corridor
 - MRS Boundary
 - ▨ Analog Performed
 - ▨ Excusable Data Gap
- Response (Stack)**
mV
- 0.5 2.1 3.6 5.1 6.7 8.2 9.7 11.3 13.3 15.4 17.4 19.5



State Plane California IV, NAD 1983 (U.S. Survey Foot)

0 15 30 Feet

LFR


WESTON SOLUTIONS

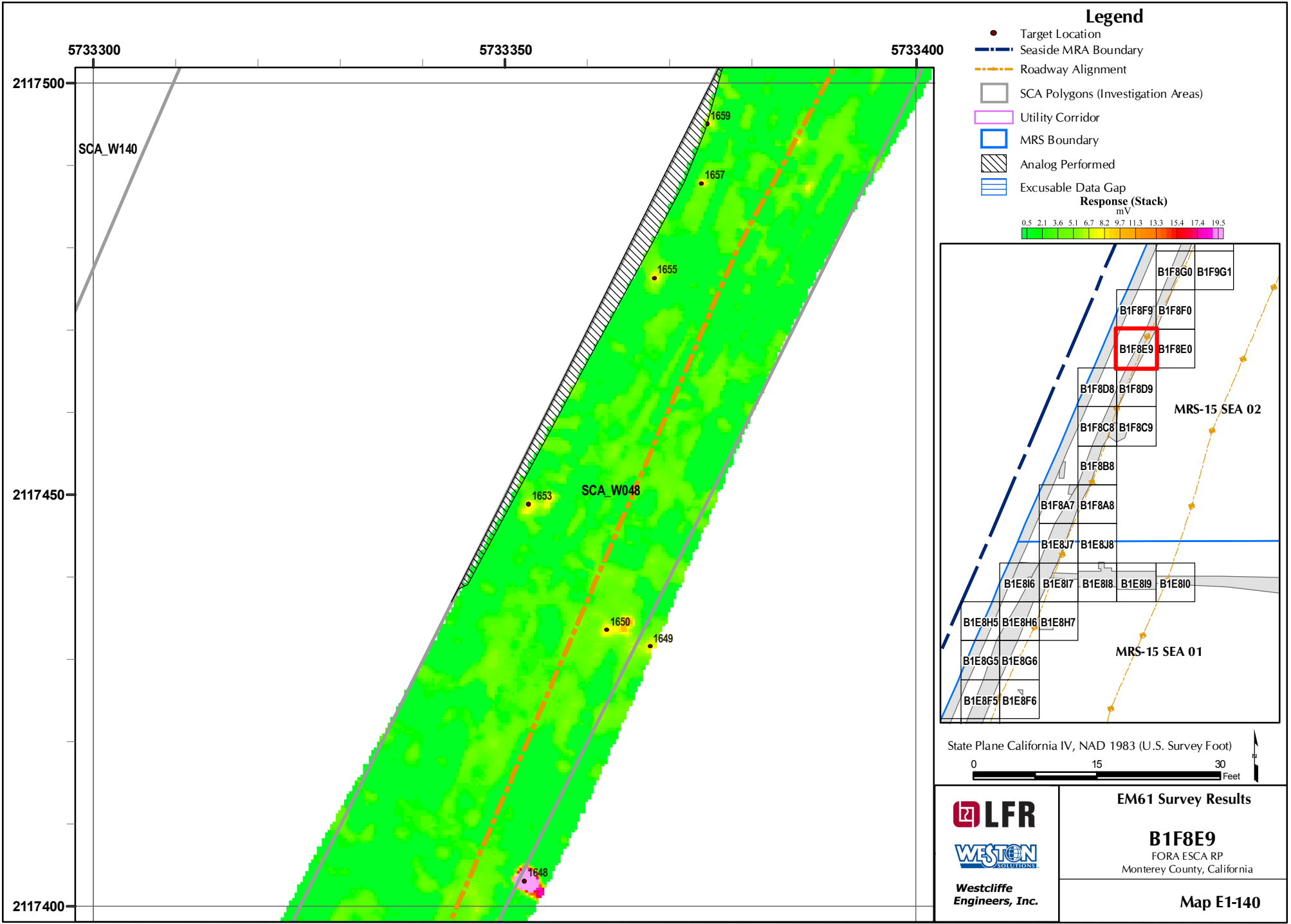
Westcliffe Engineers, Inc.

EM61 Survey Results

B1F8D9
FORA ESCA RP
Monterey County, California

Map E1-138

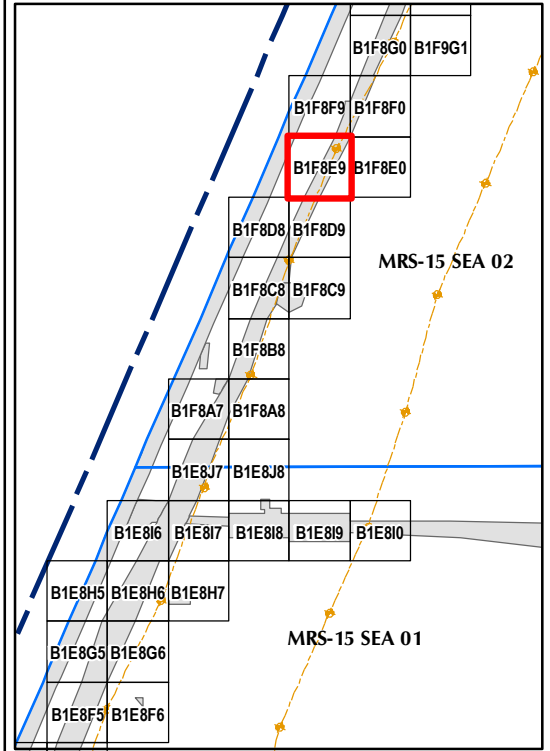
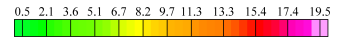





Legend

- Target Location
- Seaside MRA Boundary
- - - Roadway Alignment
- SCA Polygons (Investigation Areas)
- Utility Corridor
- MRS Boundary
- ▨ Analog Performed
- ▨ Excusable Data Gap

Response (Stack)

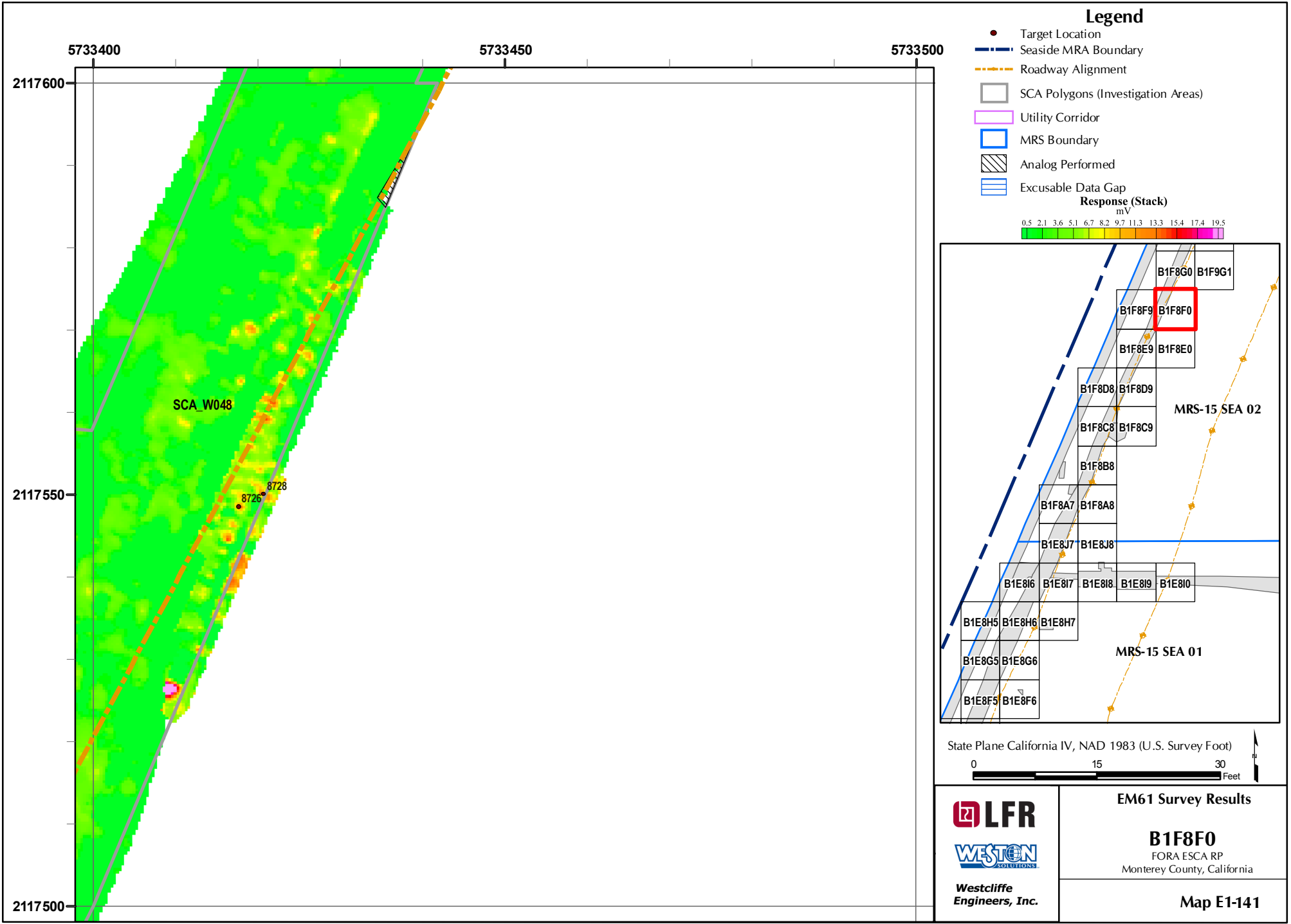


State Plane California IV, NAD 1983 (U.S. Survey Foot)



LFR
WESTON
 SOLUTIONS
 Westcliffe
 Engineers, Inc.

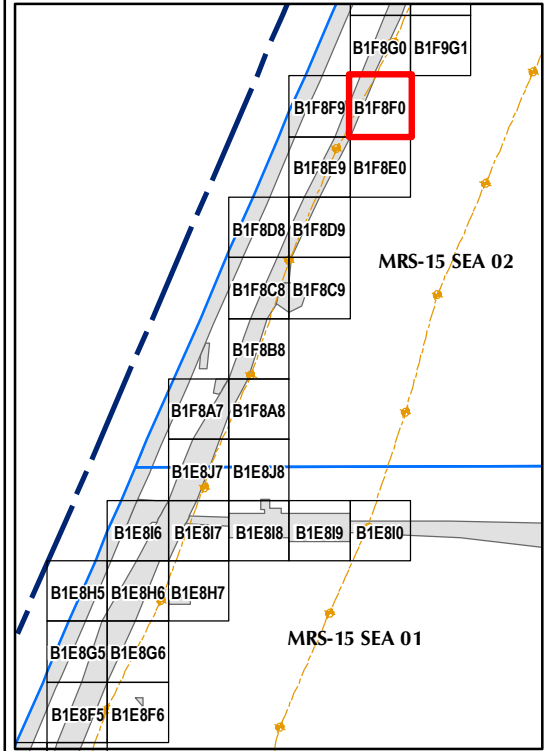
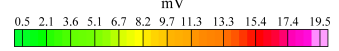
EM61 Survey Results
B1F8E9
 FORA ESCA RP
 Monterey County, California
Map E1-140




Legend

- Target Location
- Seaside MRA Boundary
- - - Roadway Alignment
- SCA Polygons (Investigation Areas)
- Utility Corridor
- MRS Boundary
- ▨ Analog Performed
- ▨ Excusable Data Gap

Response (Stack)



State Plane California IV, NAD 1983 (U.S. Survey Foot)



LFR
WESTON SOLUTIONS
 Westcliffe Engineers, Inc.

EM61 Survey Results
B1F8F0
 FORA ESCA RP
 Monterey County, California
Map E1-141

