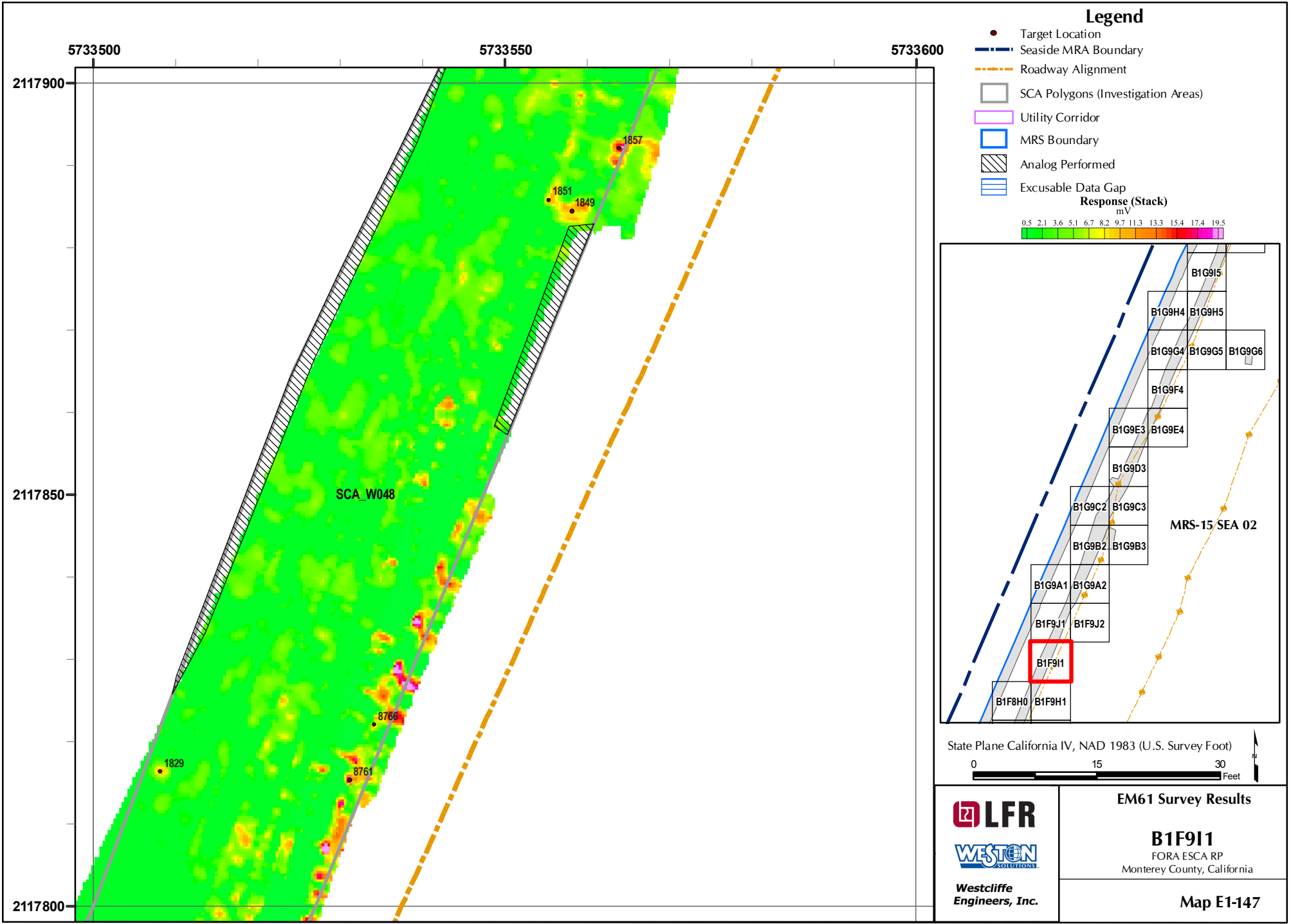


EM61 Survey Results

B1F9H1
FORA ESCA RP
Monterey County, California

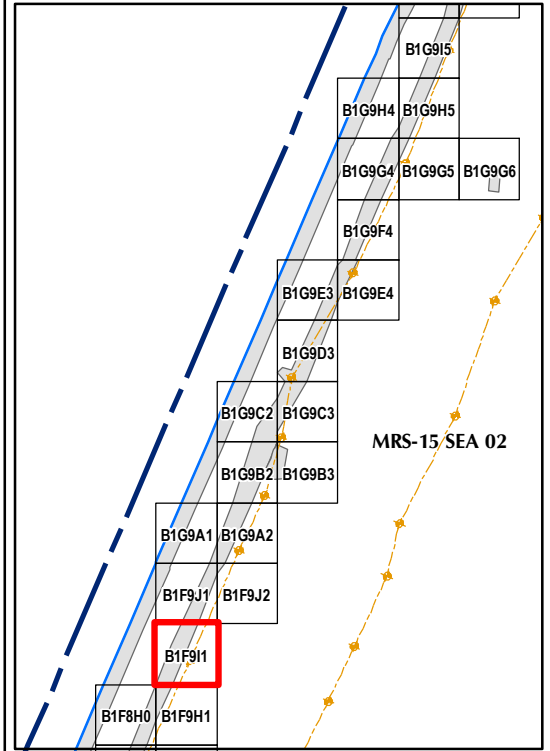
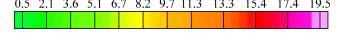
Map E1-146




Legend

- Target Location
- Seaside MRA Boundary
- - - Roadway Alignment
- SCA Polygons (Investigation Areas)
- Utility Corridor
- MRS Boundary
- ▨ Analog Performed
- ▨ Excusable Data Gap

Response (Stack)
mV



State Plane California IV, NAD 1983 (U.S. Survey Foot)

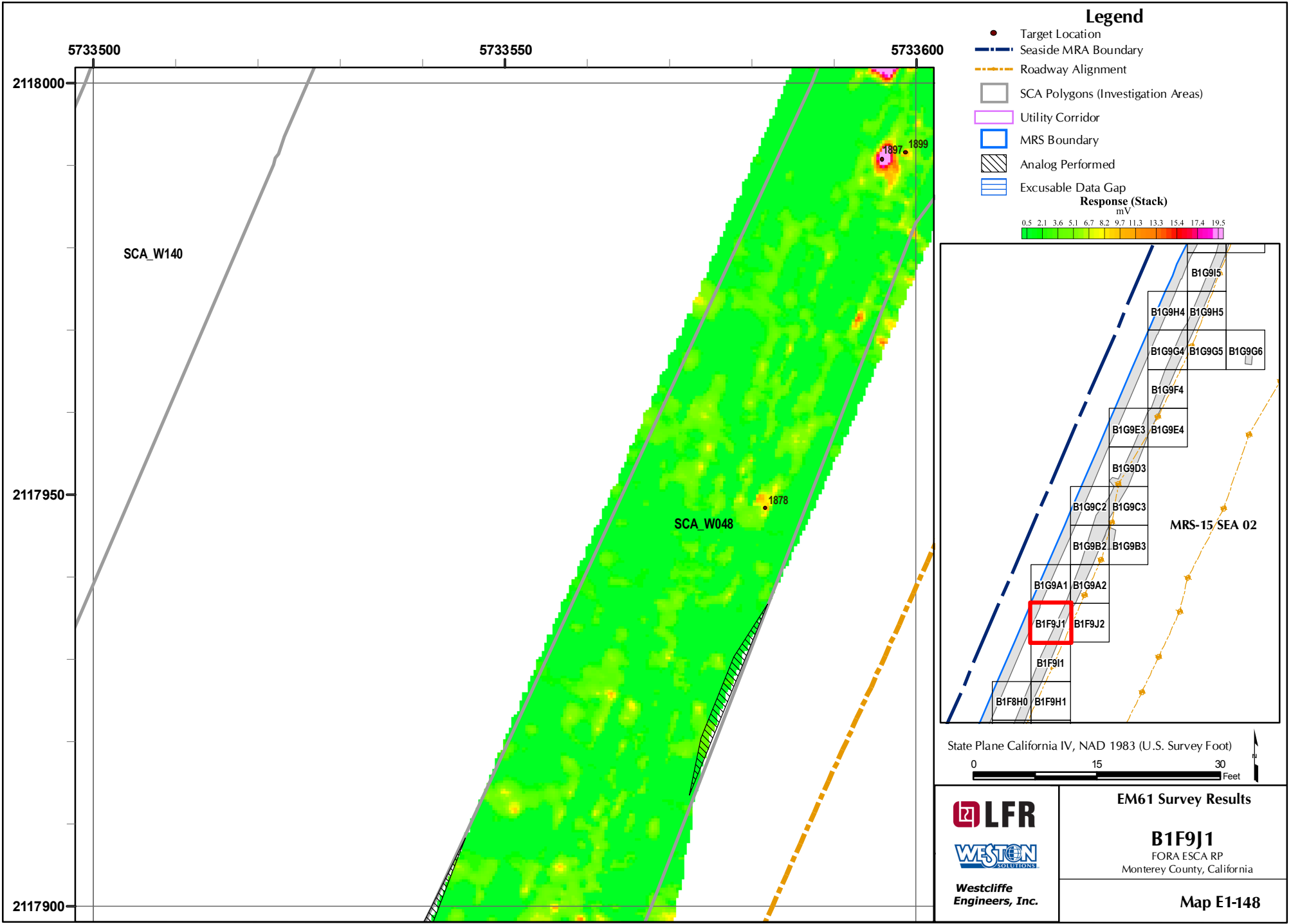


LFR
WESTON SOLUTIONS
Westcliffe Engineers, Inc.

EM61 Survey Results

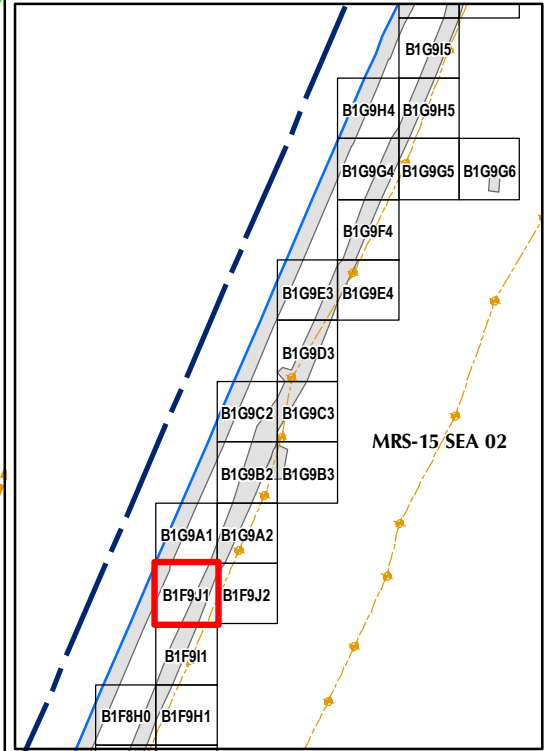
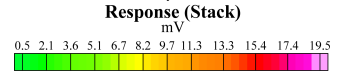
B1F9I1
FORA ESCA RP
Monterey County, California

Map E1-147



Legend

- Target Location
- Seaside MRA Boundary
- - - Roadway Alignment
- SCA Polygons (Investigation Areas)
- Utility Corridor
- MRS Boundary
- ▨ Analog Performed
- ▨ Excusable Data Gap



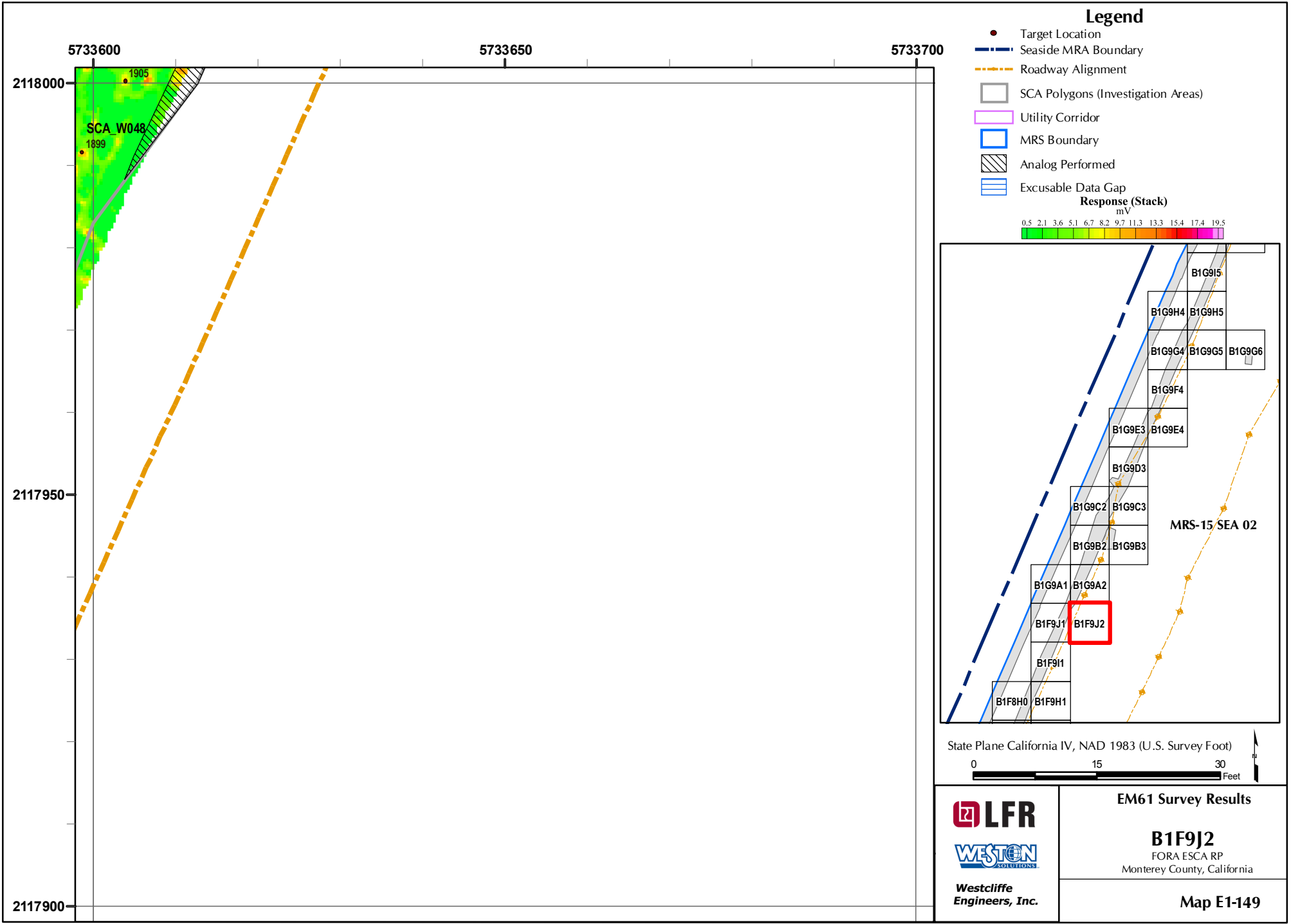
State Plane California IV, NAD 1983 (U.S. Survey Foot)

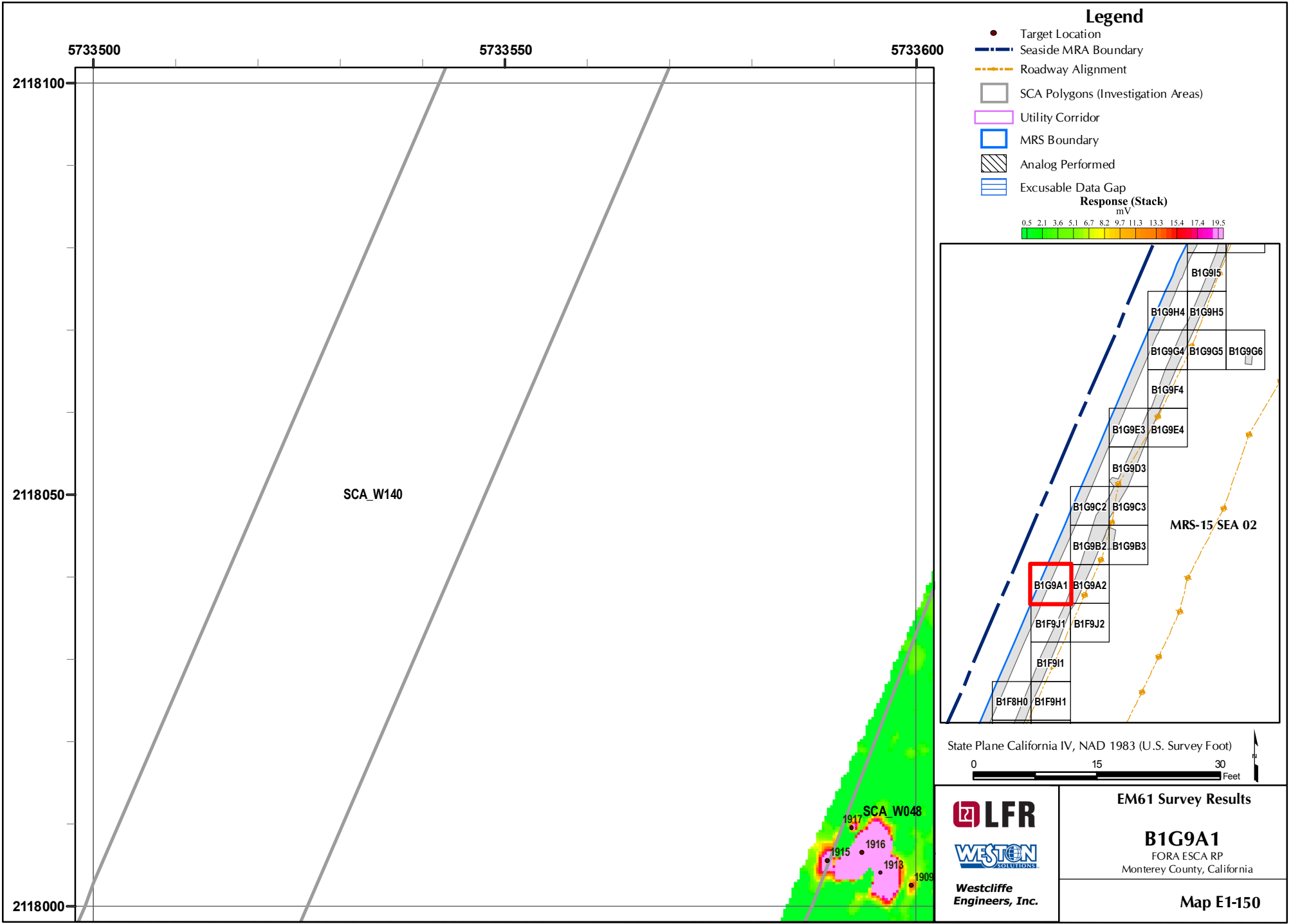
LFR
WESTON
SOLUTIONS
Westcliffe
Engineers, Inc.

EM61 Survey Results

B1F9J1
FORA ESCA RP
Monterey County, California


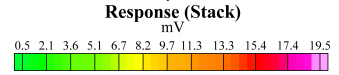
Map E1-148





Legend

- Target Location
- Seaside MRA Boundary
- Roadway Alignment
- SCA Polygons (Investigation Areas)
- Utility Corridor
- MRS Boundary
- ▨ Analog Performed
- ▨ Excusable Data Gap



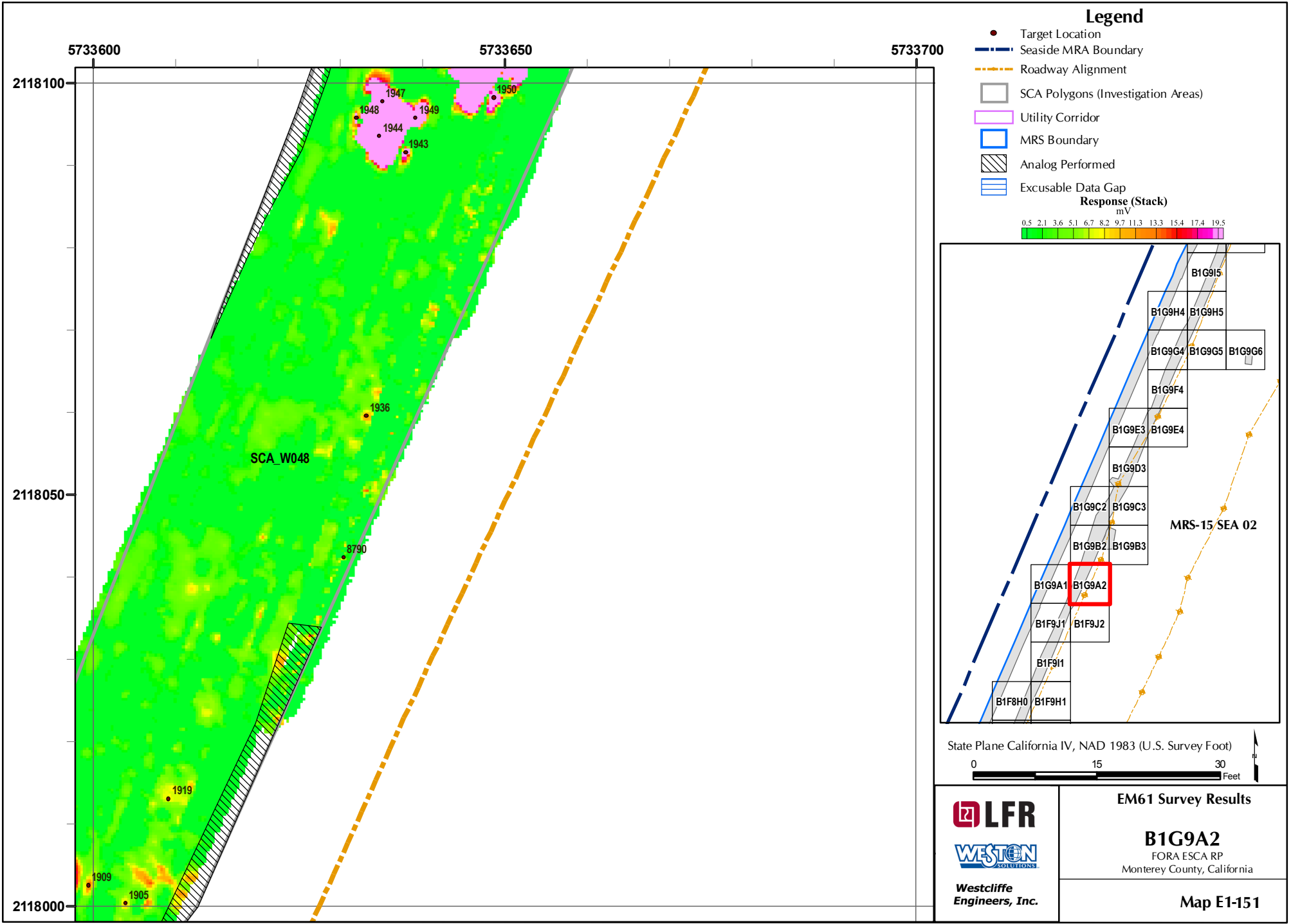
State Plane California IV, NAD 1983 (U.S. Survey Foot)

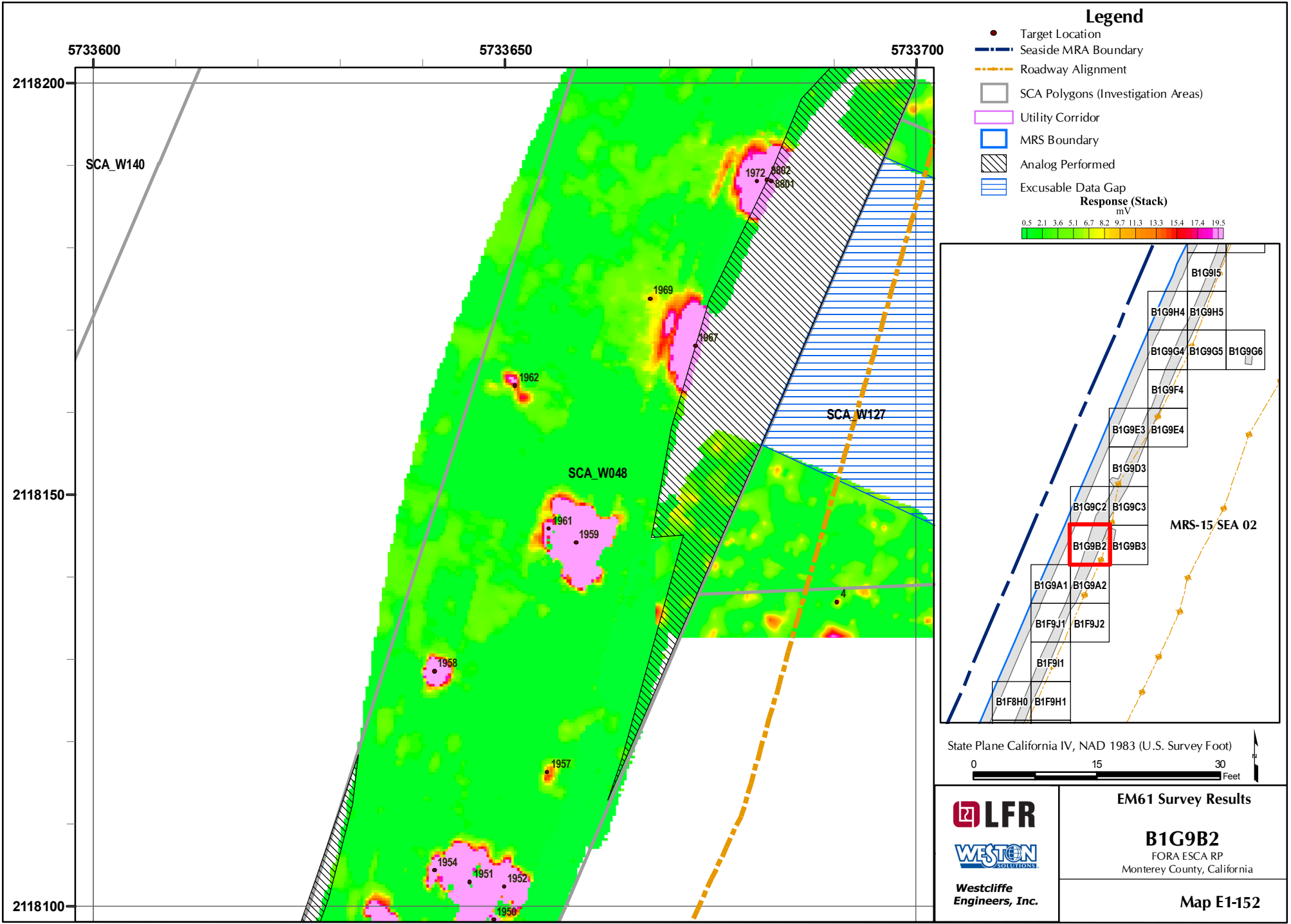
LFR
WESTON
SOLUTIONS
Westcliffe
Engineers, Inc.

EM61 Survey Results

B1G9A1
FORA ESCA RP
Monterey County, California

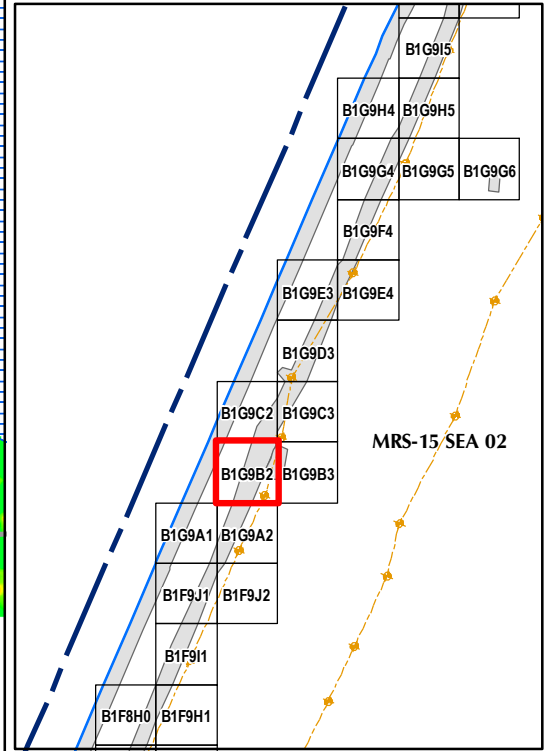
Map E1-150





Legend

- Target Location
 - Seaside MRA Boundary
 - - - Roadway Alignment
 - SCA Polygons (Investigation Areas)
 - Utility Corridor
 - MRS Boundary
 - ▨ Analog Performed
 - ▨ Excusable Data Gap
- Response (Stack)**
mV
- 0.5 2.1 3.6 5.1 6.7 8.2 9.7 11.3 13.3 15.4 17.4 19.5



State Plane California IV, NAD 1983 (U.S. Survey Foot)

0 15 30 Feet

LFR

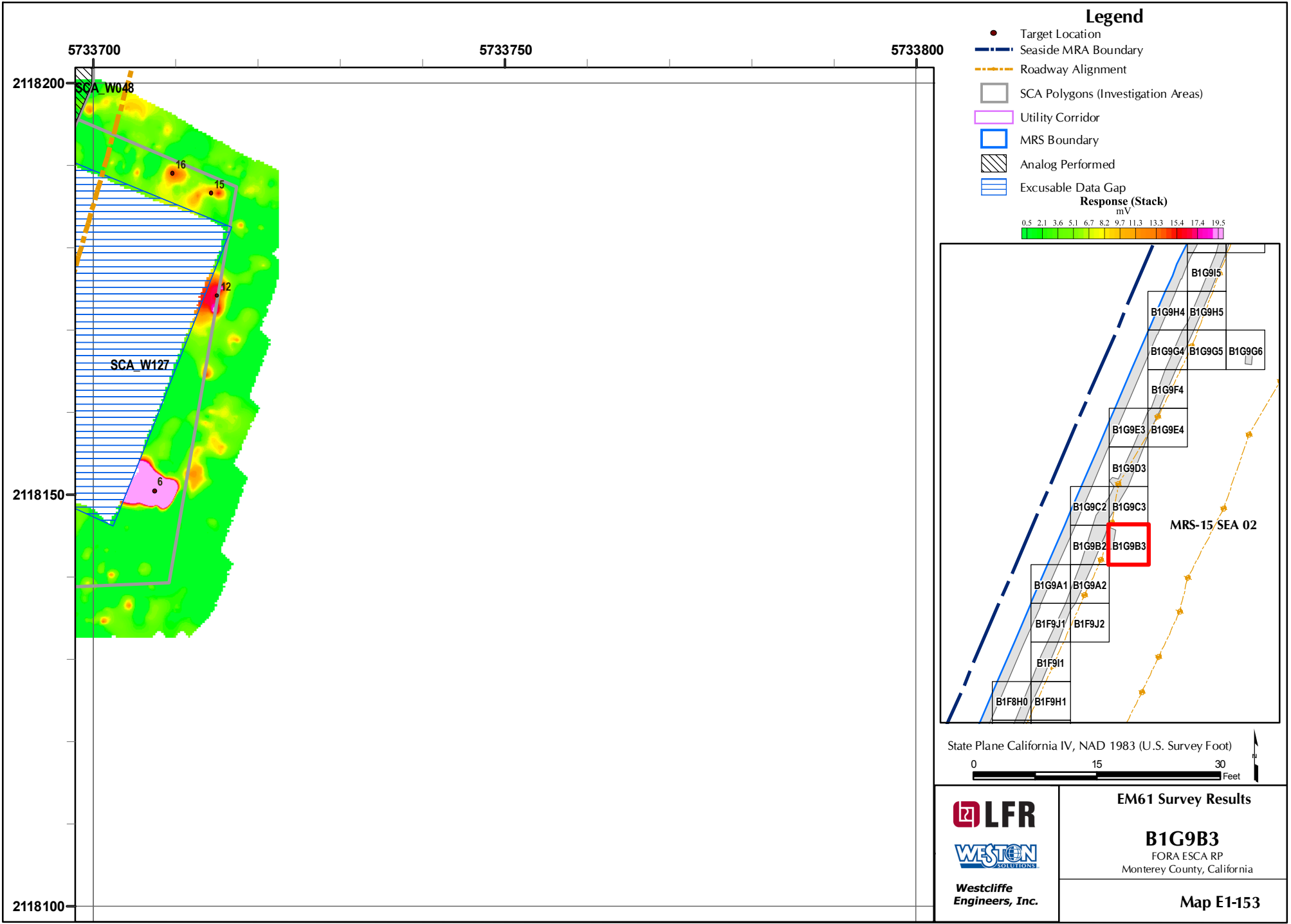
WESTON
SOLUTIONS

Westcliffe
Engineers, Inc.

EM61 Survey Results

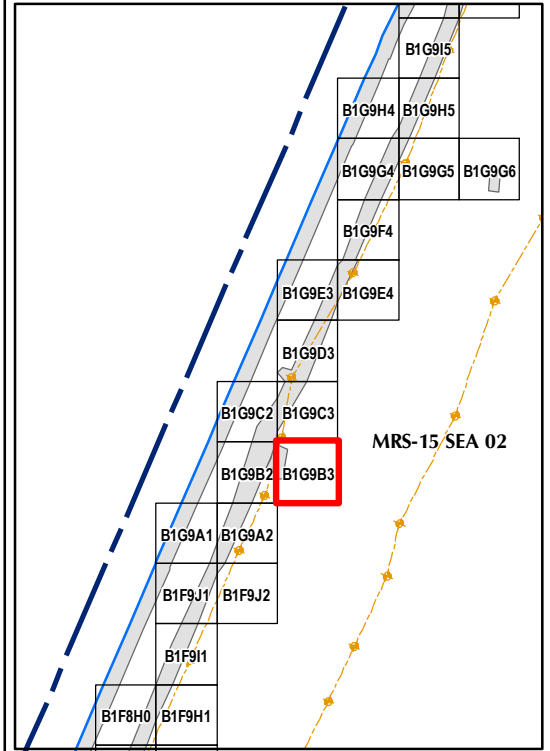
B1G9B2
FORA ESCA RP
Monterey County, California

Map E1-152



Legend

- Target Location
 - Seaside MRA Boundary
 - Roadway Alignment
 - SCA Polygons (Investigation Areas)
 - Utility Corridor
 - MRS Boundary
 - ▨ Analog Performed
 - ▨ Excusable Data Gap
- Response (Stack)**
mV
- 0.5 2.1 3.6 5.1 6.7 8.2 9.7 11.3 13.3 15.4 17.4 19.5



State Plane California IV, NAD 1983 (U.S. Survey Foot)

0 15 30 Feet

LFR

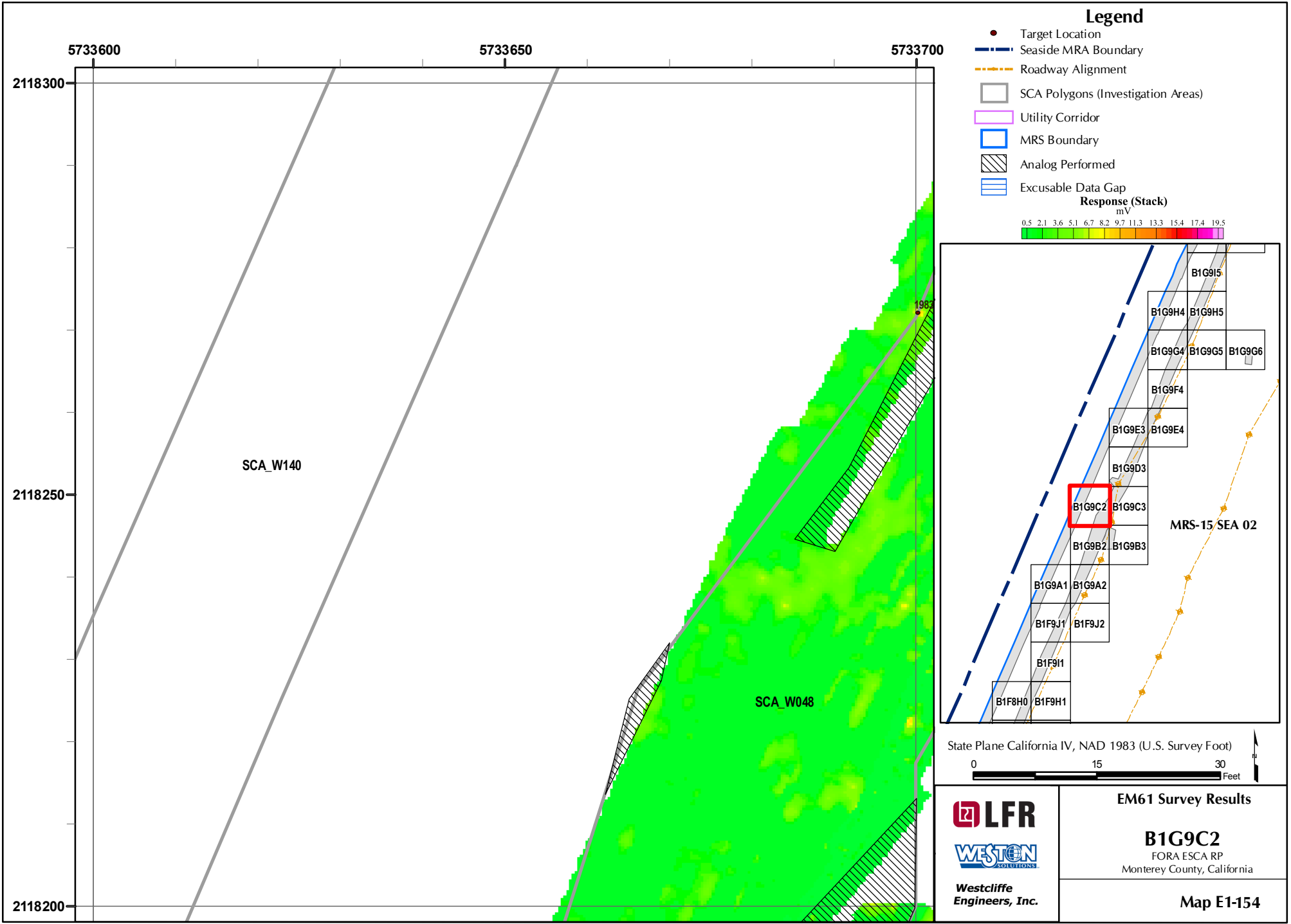
WESTON
SOLUTIONS

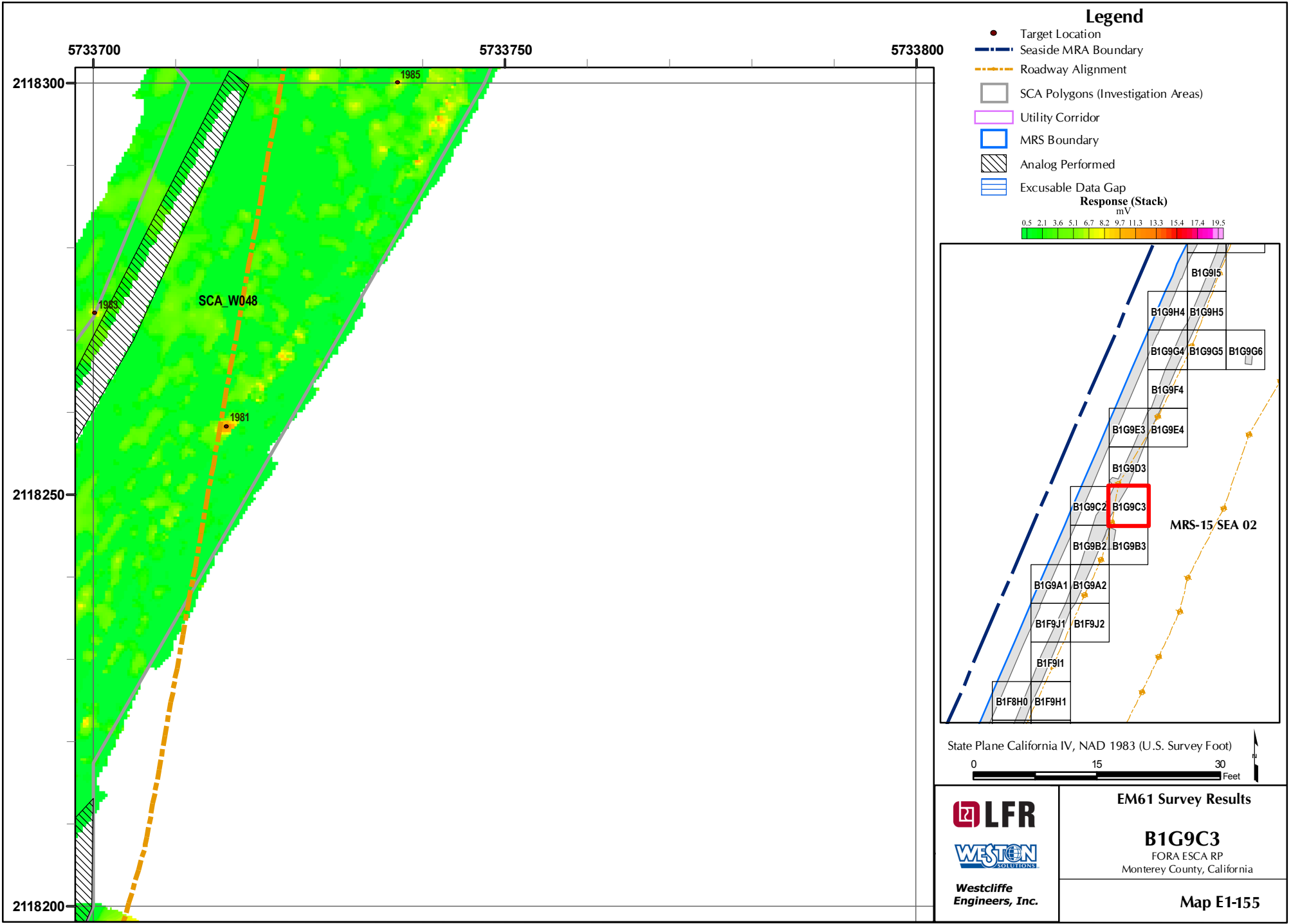
Westcliffe
Engineers, Inc.

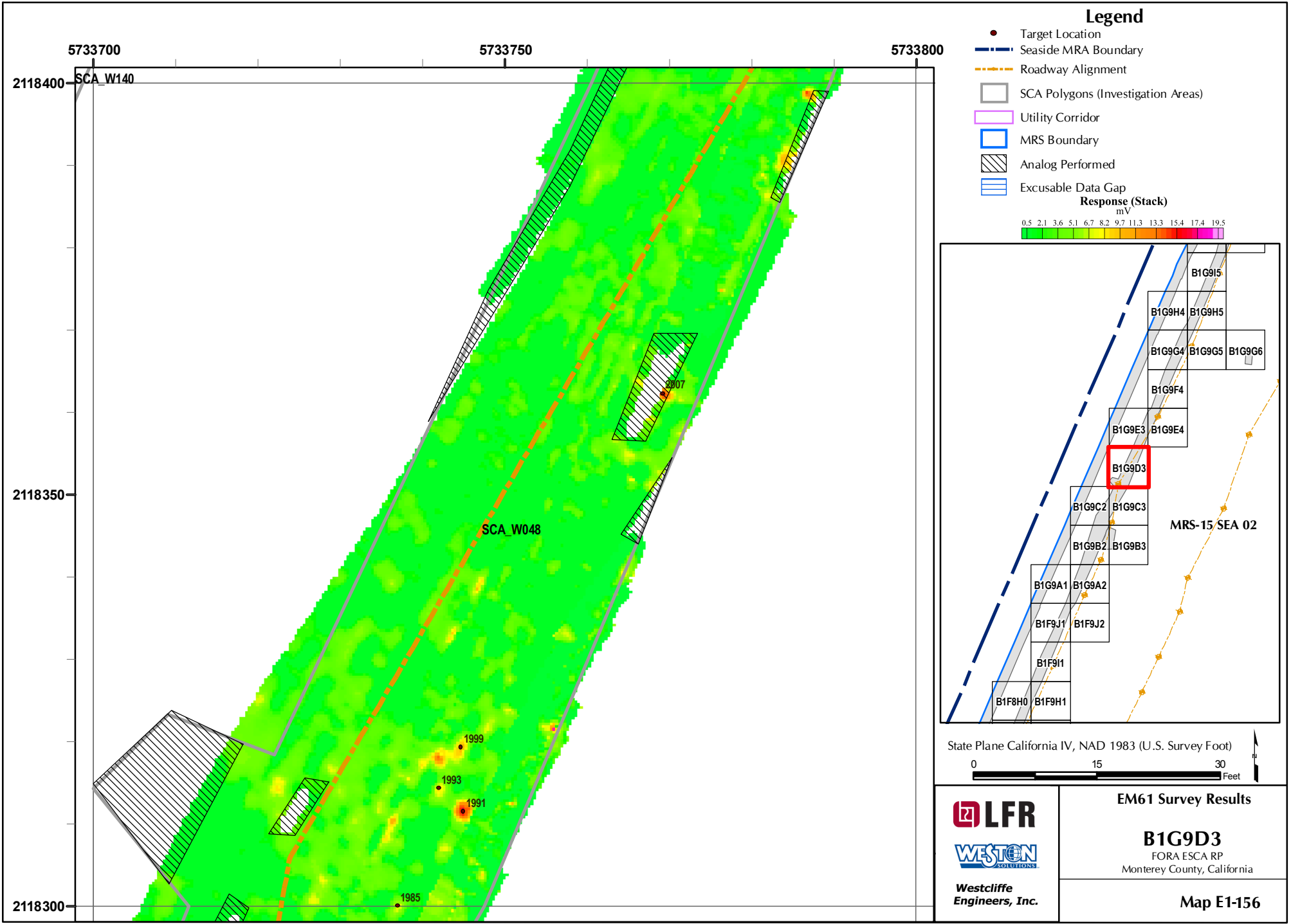
EM61 Survey Results

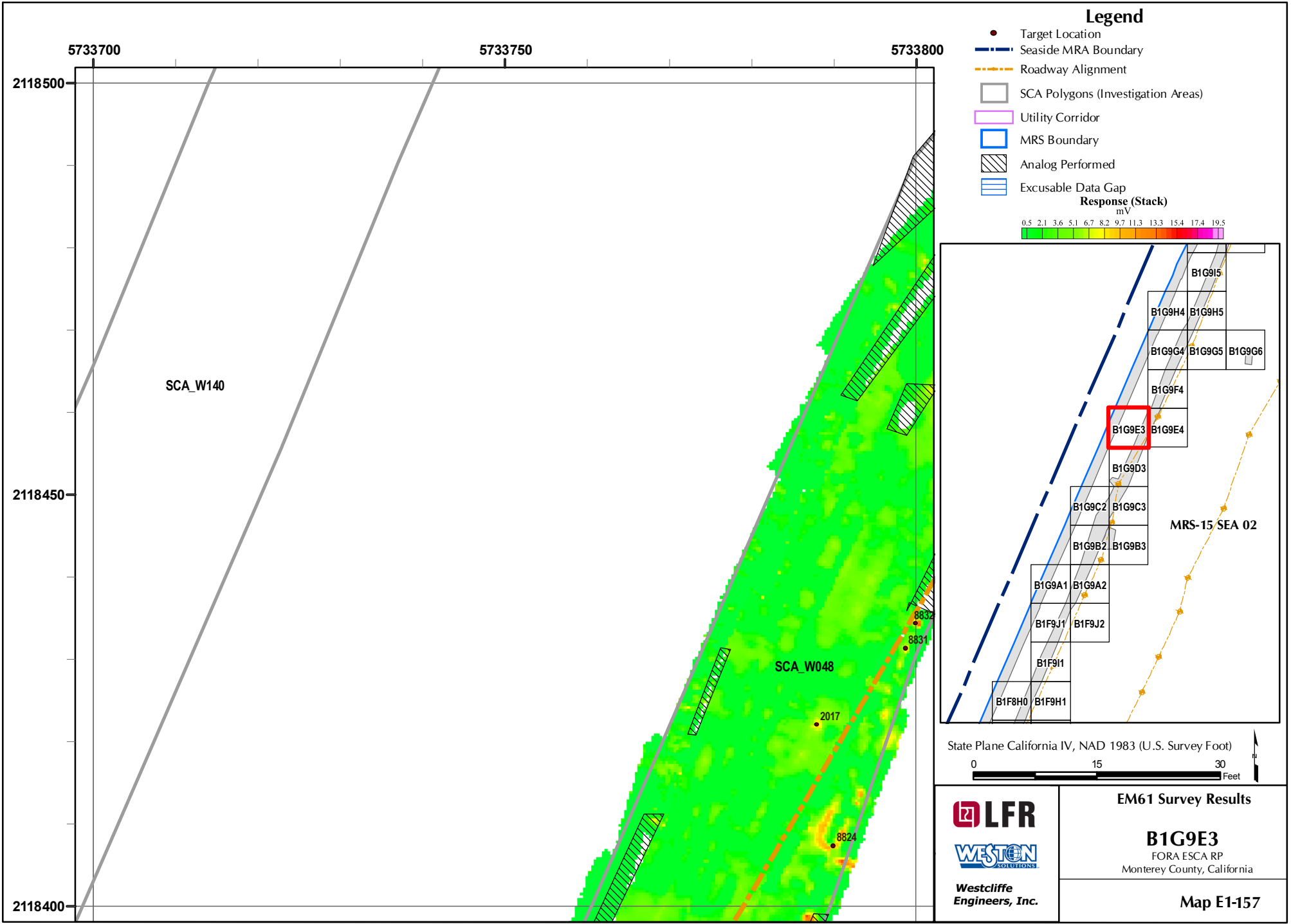
B1G9B3
FORA ESCA RP
Monterey County, California

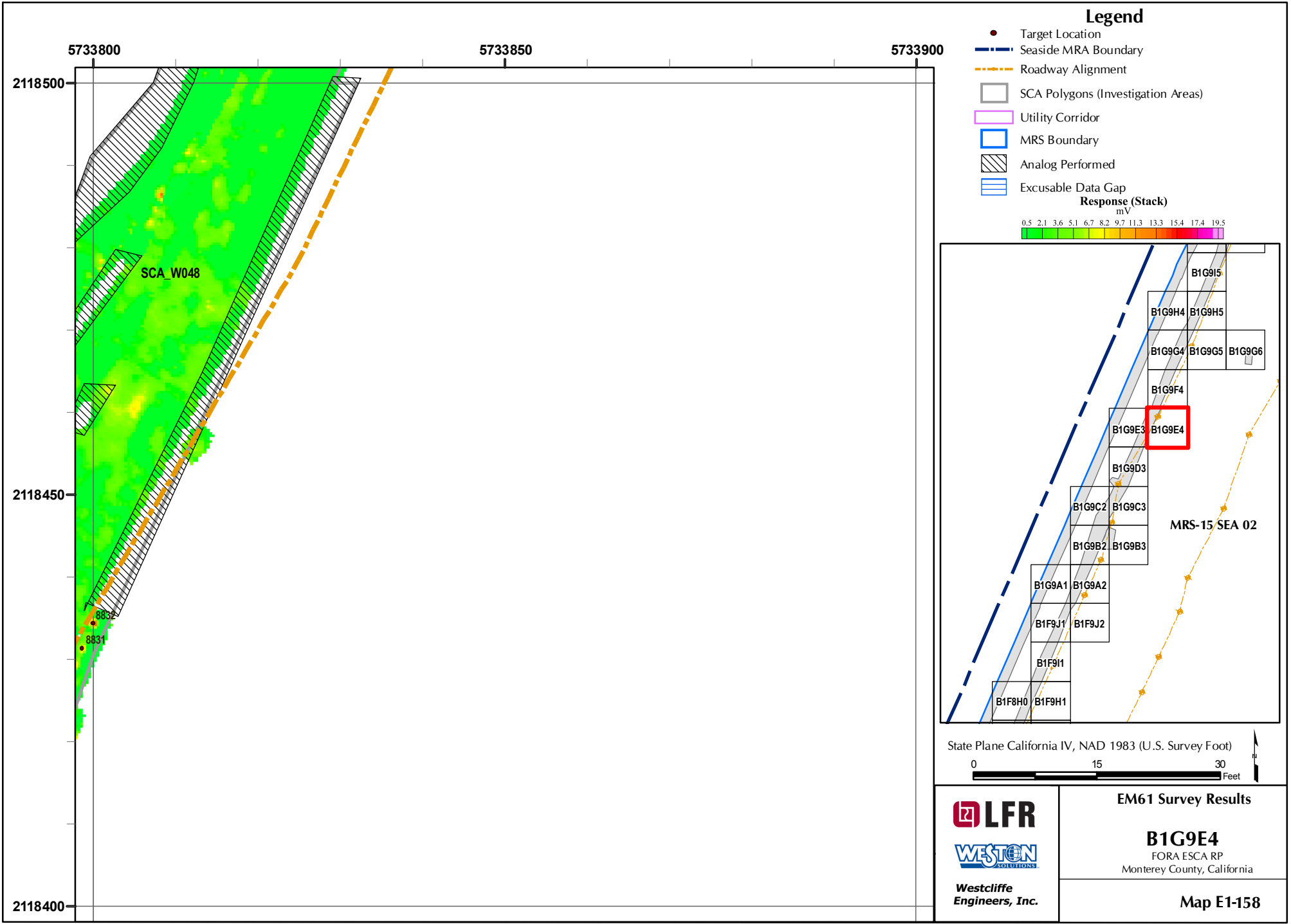
Map E1-153







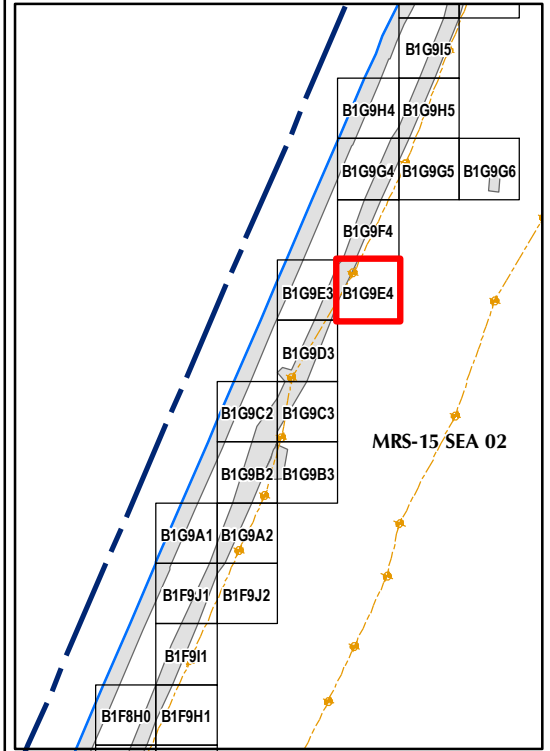
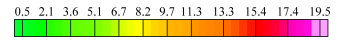





Legend

- Target Location
- Seaside MRA Boundary
- - - Roadway Alignment
- SCA Polygons (Investigation Areas)
- Utility Corridor
- MRS Boundary
- ▨ Analog Performed
- ▨ Excusable Data Gap

Response (Stack)
mV



State Plane California IV, NAD 1983 (U.S. Survey Foot)

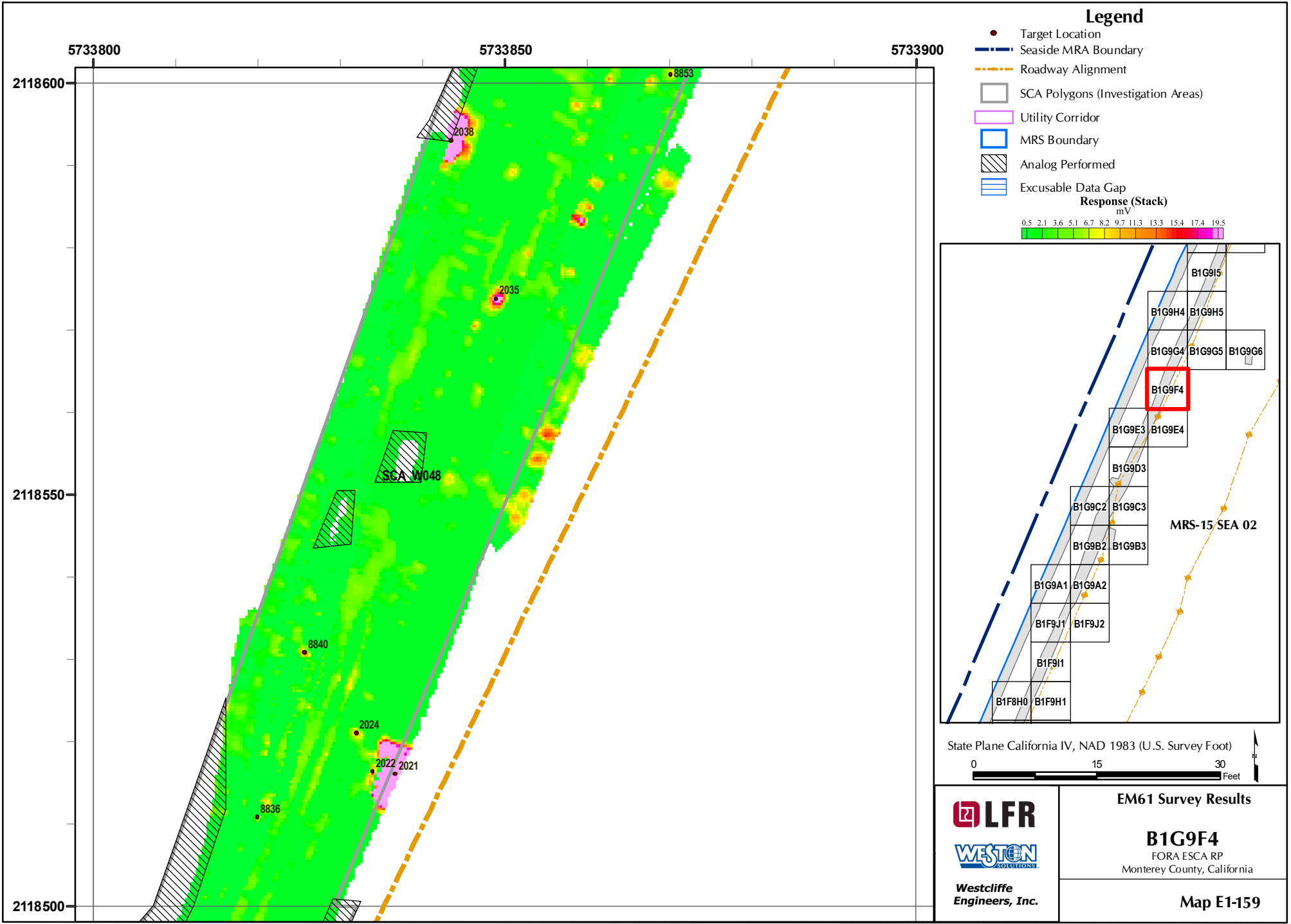


LFR
WESTON
Westcliffe Engineers, Inc.

EM61 Survey Results

B1G9E4
FORA ESCA RP
Monterey County, California


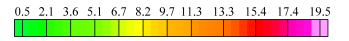
Map E1-158




Legend

- Target Location
- Seaside MRA Boundary
- - - Roadway Alignment
- SCA Polygons (Investigation Areas)
- Utility Corridor
- MRS Boundary
- ▨ Analog Performed
- ▨ Excusable Data Gap

Response (Stack)
mV



State Plane California IV, NAD 1983 (U.S. Survey Foot)

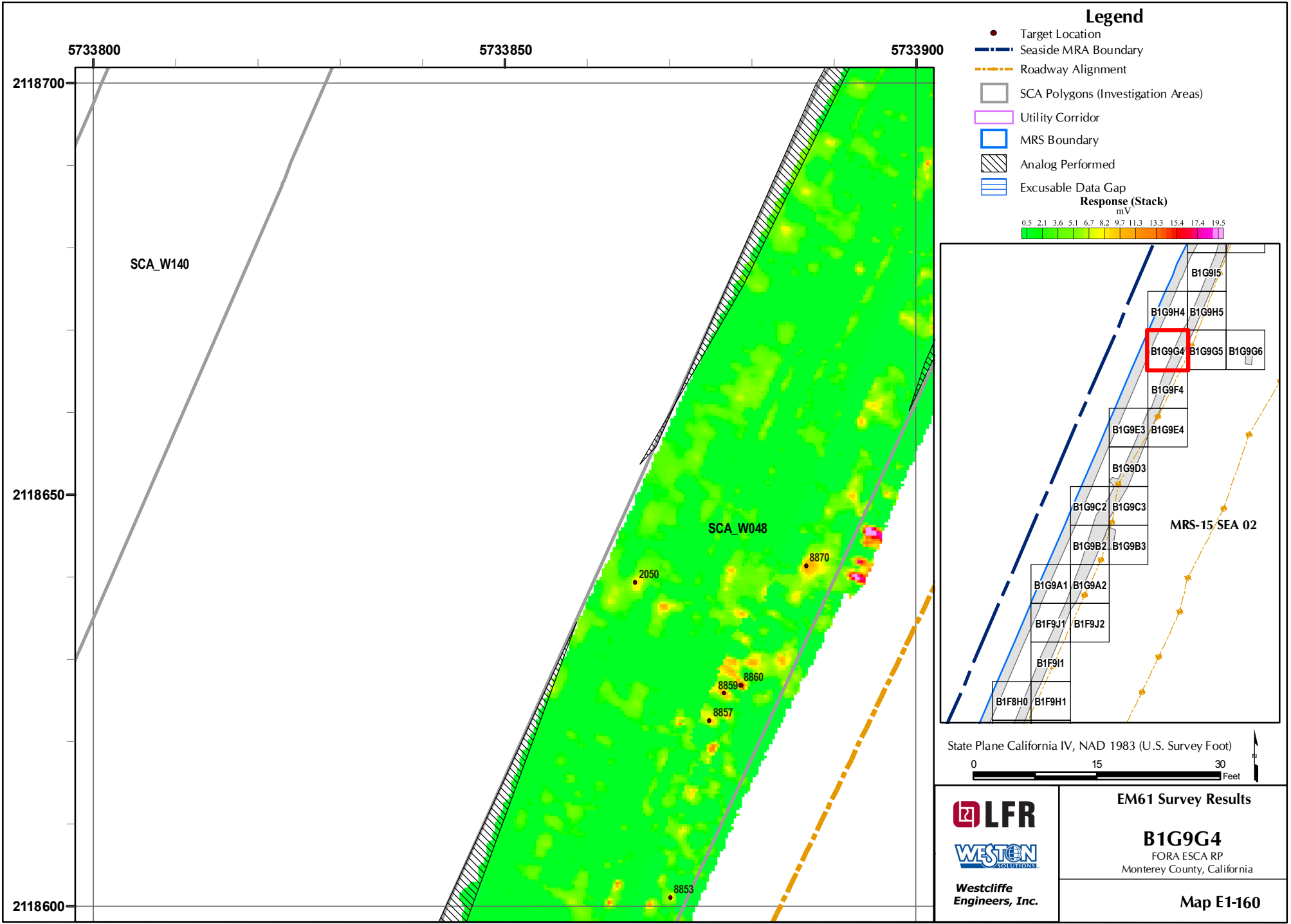


LFR
WESTON
Westcliffe Engineers, Inc.

EM61 Survey Results


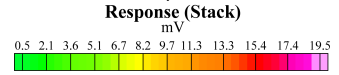
B1G9F4
FORA ESCA RP
Monterey County, California

Map E1-159



Legend

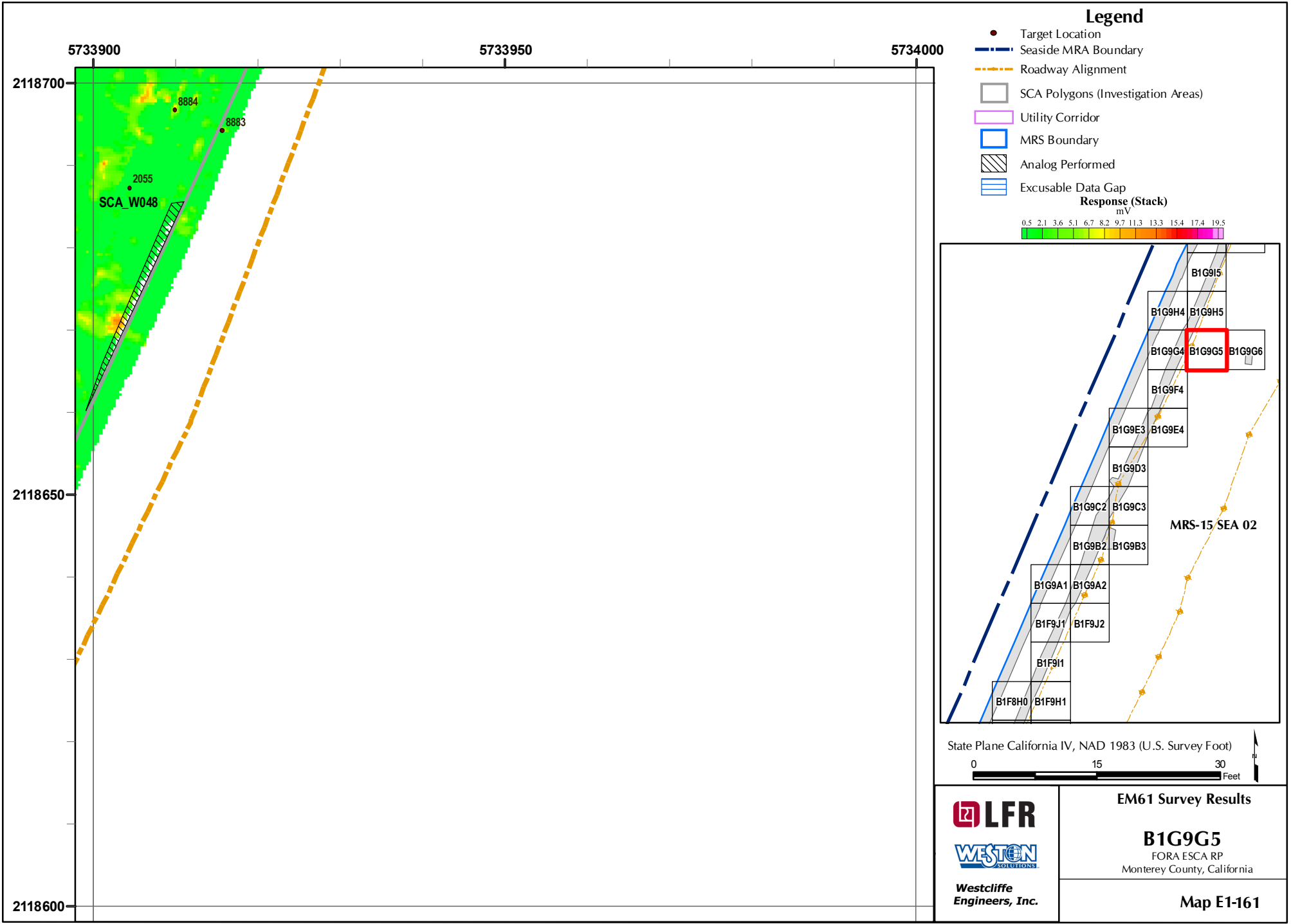
- Target Location
- Seaside MRA Boundary
- - - Roadway Alignment
- SCA Polygons (Investigation Areas)
- Utility Corridor
- MRS Boundary
- ▨ Analog Performed
- ▨ Excusable Data Gap

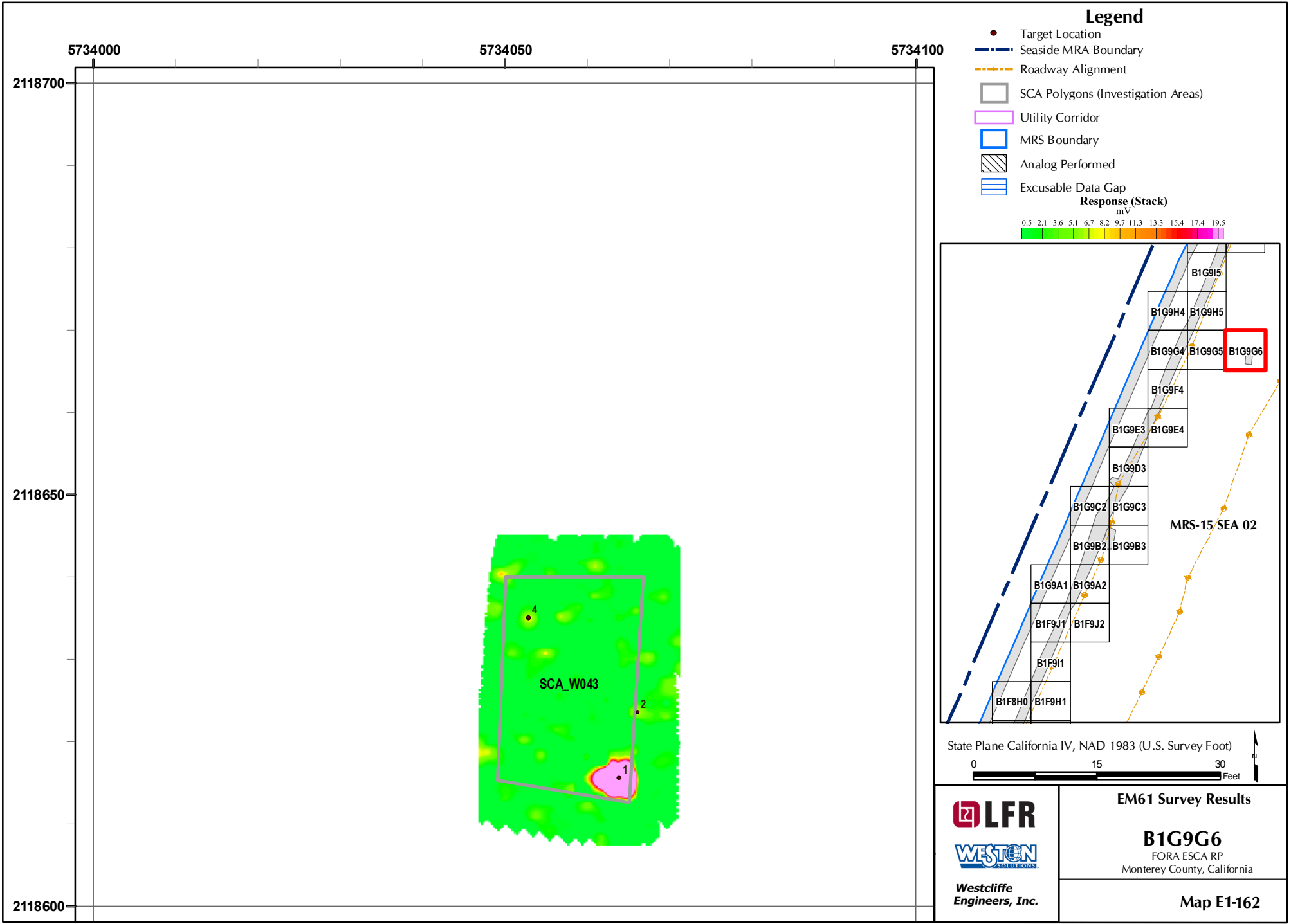


State Plane California IV, NAD 1983 (U.S. Survey Foot)

LFR
WESTON
SOLUTIONS
Westcliffe Engineers, Inc.


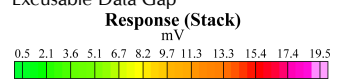
EM61 Survey Results
B1G9G4
FORA ESCA RP
Monterey County, California
Map E1-160





Legend

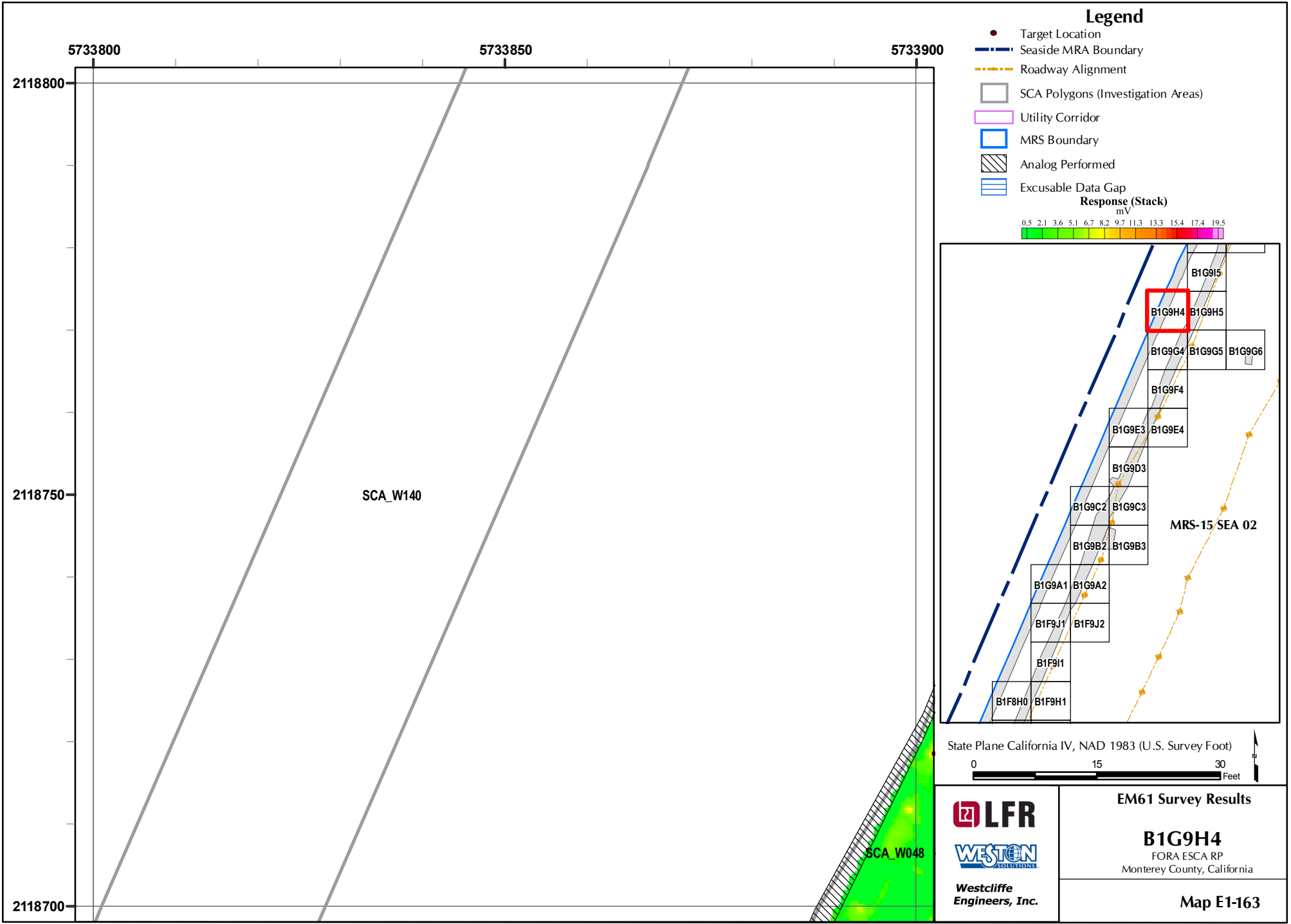
- Target Location
- Seaside MRA Boundary
- Roadway Alignment
- SCA Polygons (Investigation Areas)
- Utility Corridor
- MRS Boundary
- ▨ Analog Performed
- ▨ Excusable Data Gap

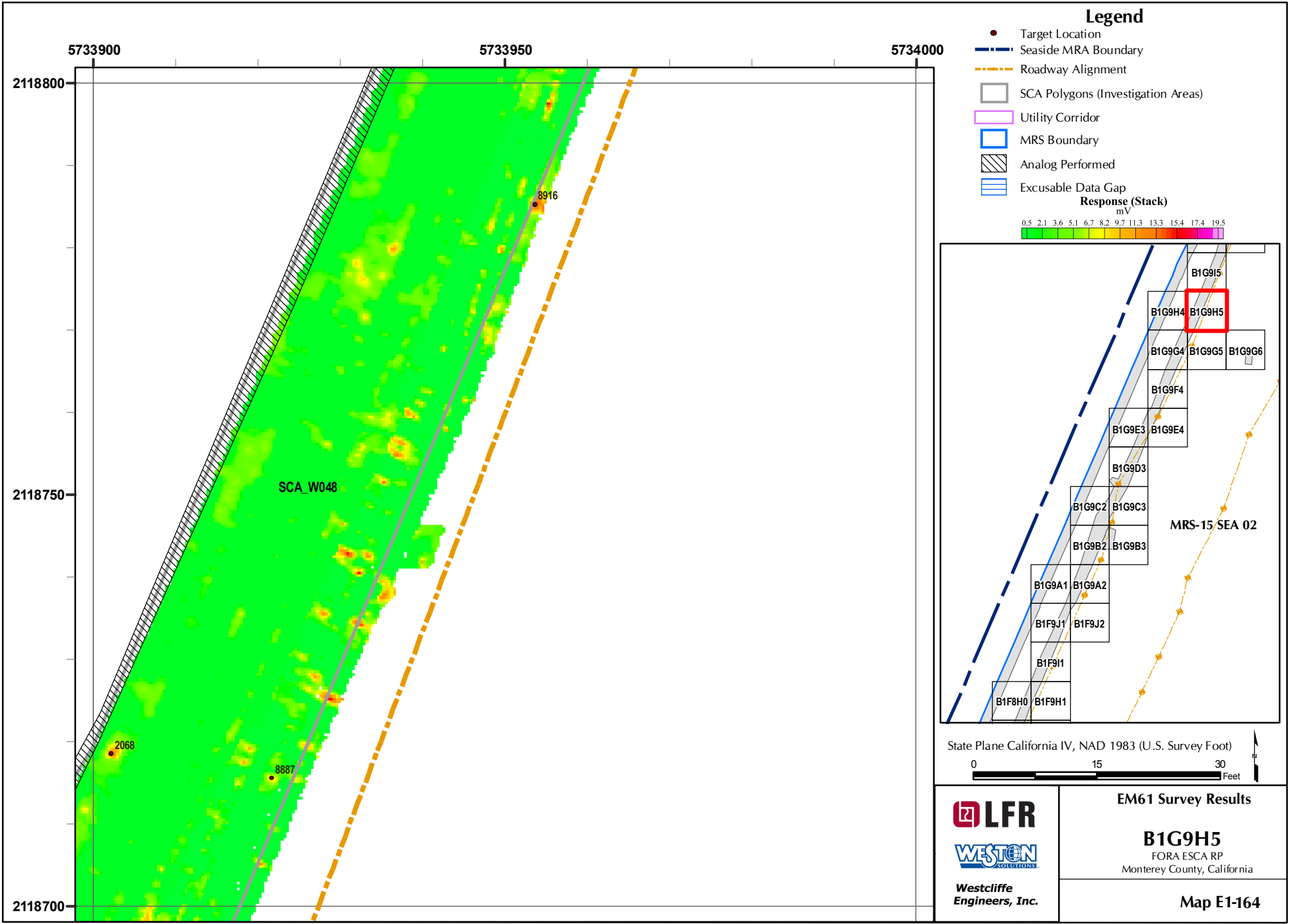


State Plane California IV, NAD 1983 (U.S. Survey Foot)

LFR
WESTON
SOLUTIONS
Westcliffe
Engineers, Inc.

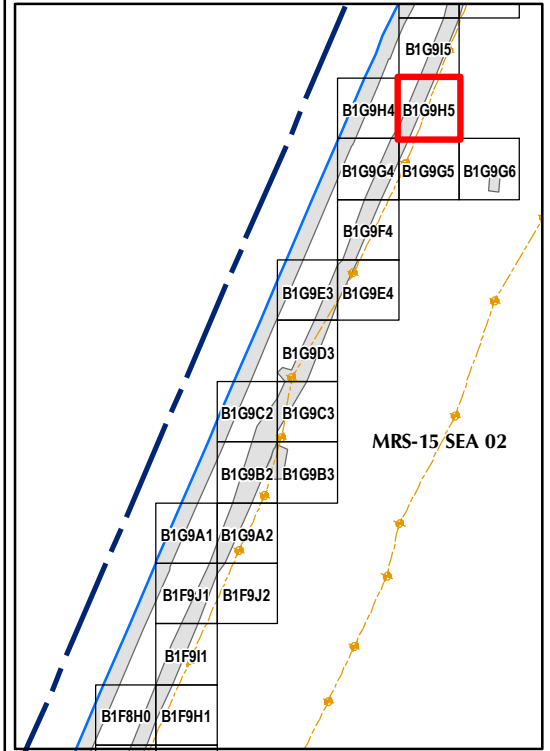
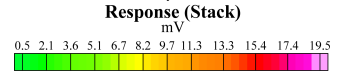
EM61 Survey Results
B1G9G6
FORA ESCA RP
Monterey County, California
Map E1-162





Legend

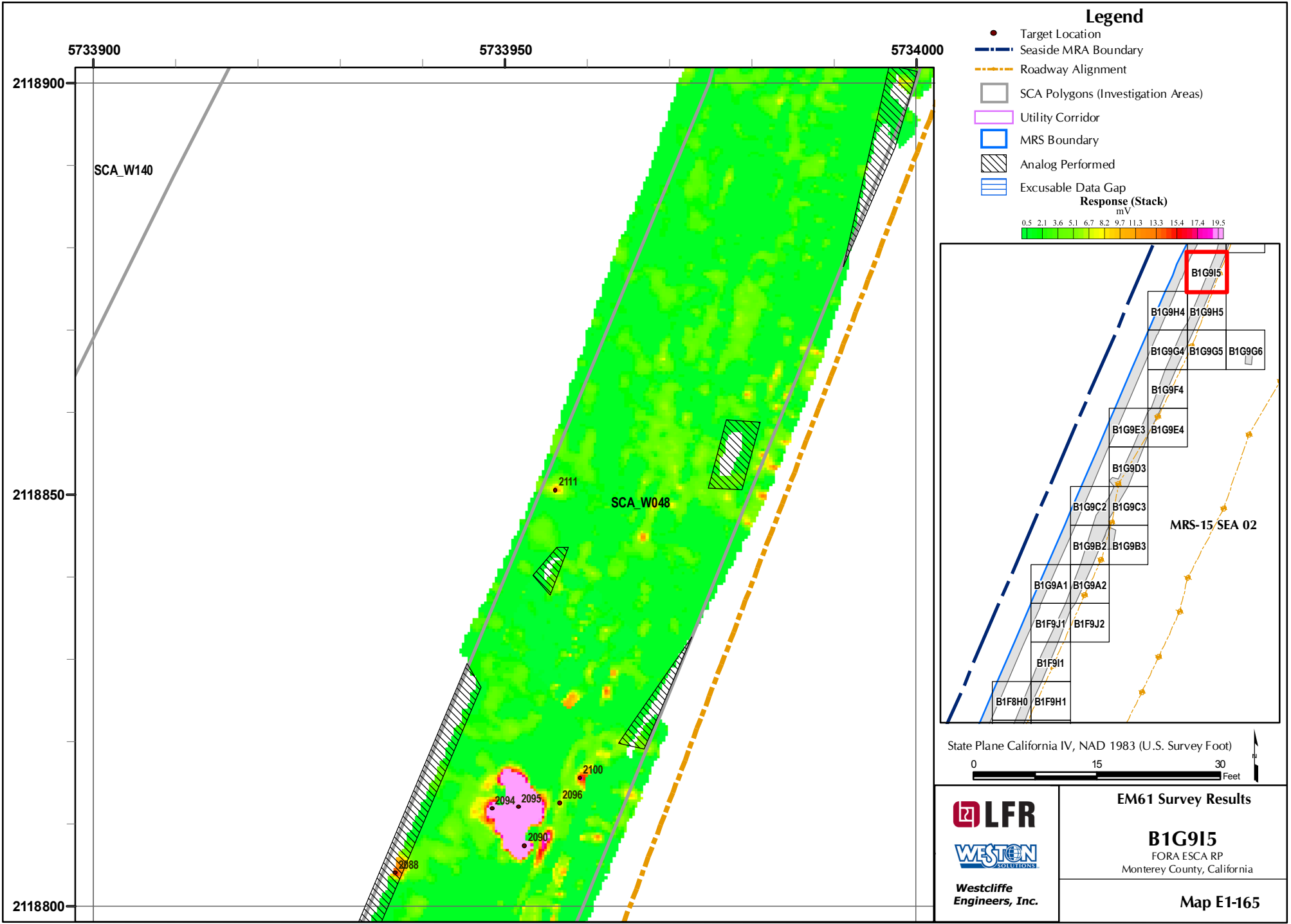
- Target Location
- Seaside MRA Boundary
- - - Roadway Alignment
- SCA Polygons (Investigation Areas)
- Utility Corridor
- MRS Boundary
- ▨ Analog Performed
- ▨ Excusable Data Gap



State Plane California IV, NAD 1983 (U.S. Survey Foot)

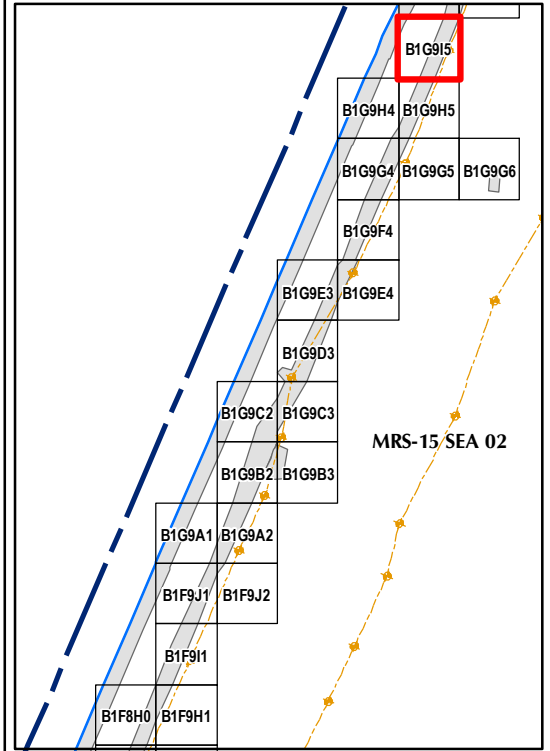
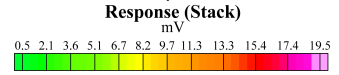
LFR
WESTON
SOLUTIONS
Westcliffe
Engineers, Inc.

EM61 Survey Results
B1G9H5
FORA ESCA RP
Monterey County, California
Map E1-164



Legend

- Target Location
- Seaside MRA Boundary
- - - Roadway Alignment
- SCA Polygons (Investigation Areas)
- Utility Corridor
- MRS Boundary
- ▨ Analog Performed
- ▨ Excusable Data Gap



State Plane California IV, NAD 1983 (U.S. Survey Foot)

LFR
WESTON
SOLUTIONS
Westcliffe
Engineers, Inc.

EM61 Survey Results

B1G915
FORA ESCA RP
Monterey County, California

Map E1-165