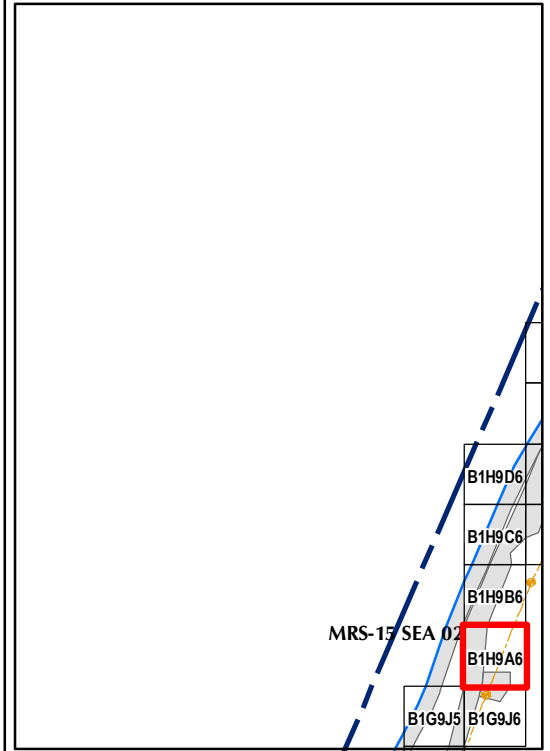


**Legend**

- Target Location
  - Seaside MRA Boundary
  - - - Roadway Alignment
  - SCA Polygons (Investigation Areas)
  - Utility Corridor
  - MRS Boundary
  - ▨ Analog Performed
  - ▨ Excusable Data Gap
- Response (Stack)**  
mV
- 0.5 2.1 3.6 5.1 6.7 8.2 9.7 11.3 13.3 15.4 17.4 19.5



State Plane California IV, NAD 1983 (U.S. Survey Foot)

0 15 30 Feet

**LFR**

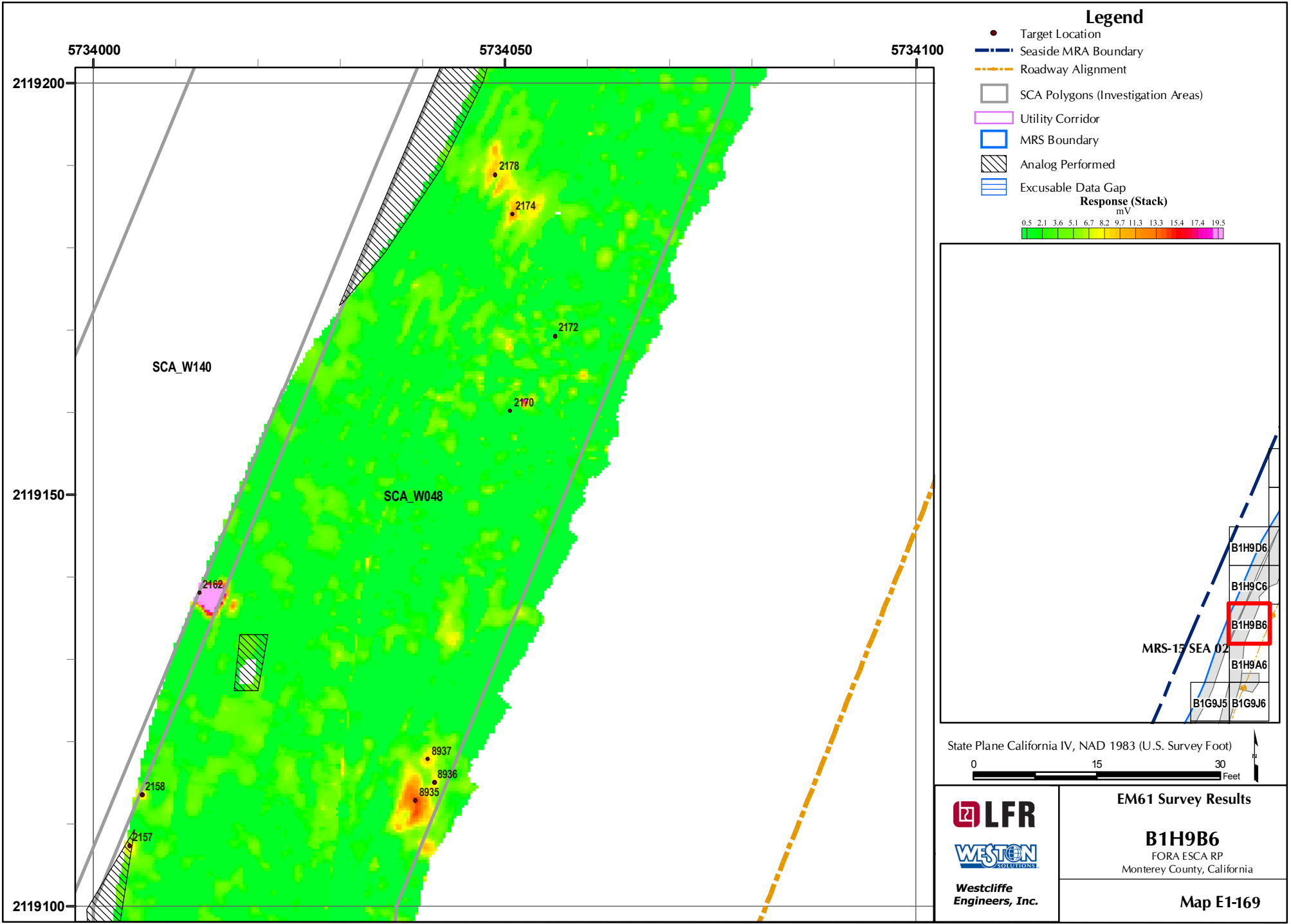
**WESTON**  
SOLUTIONS

Westcliffe  
Engineers, Inc.

**EM61 Survey Results**

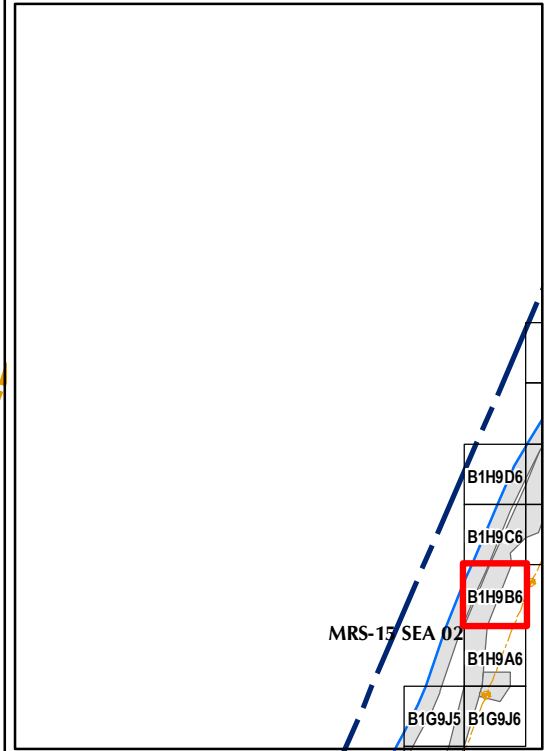
**B1H9A6**  
FORA ESCA RP  
Monterey County, California

**Map E1-168**



**Legend**

- Target Location
  - Seaside MRA Boundary
  - - - Roadway Alignment
  - SCA Polygons (Investigation Areas)
  - Utility Corridor
  - MRS Boundary
  - ▨ Analog Performed
  - ▨ Excusable Data Gap
- Response (Stack)**  
mV
- 0.5 2.1 3.6 5.1 6.7 8.2 9.7 11.3 13.3 15.4 17.4 19.5



State Plane California IV, NAD 1983 (U.S. Survey Foot)

0 15 30 Feet

**LFR**

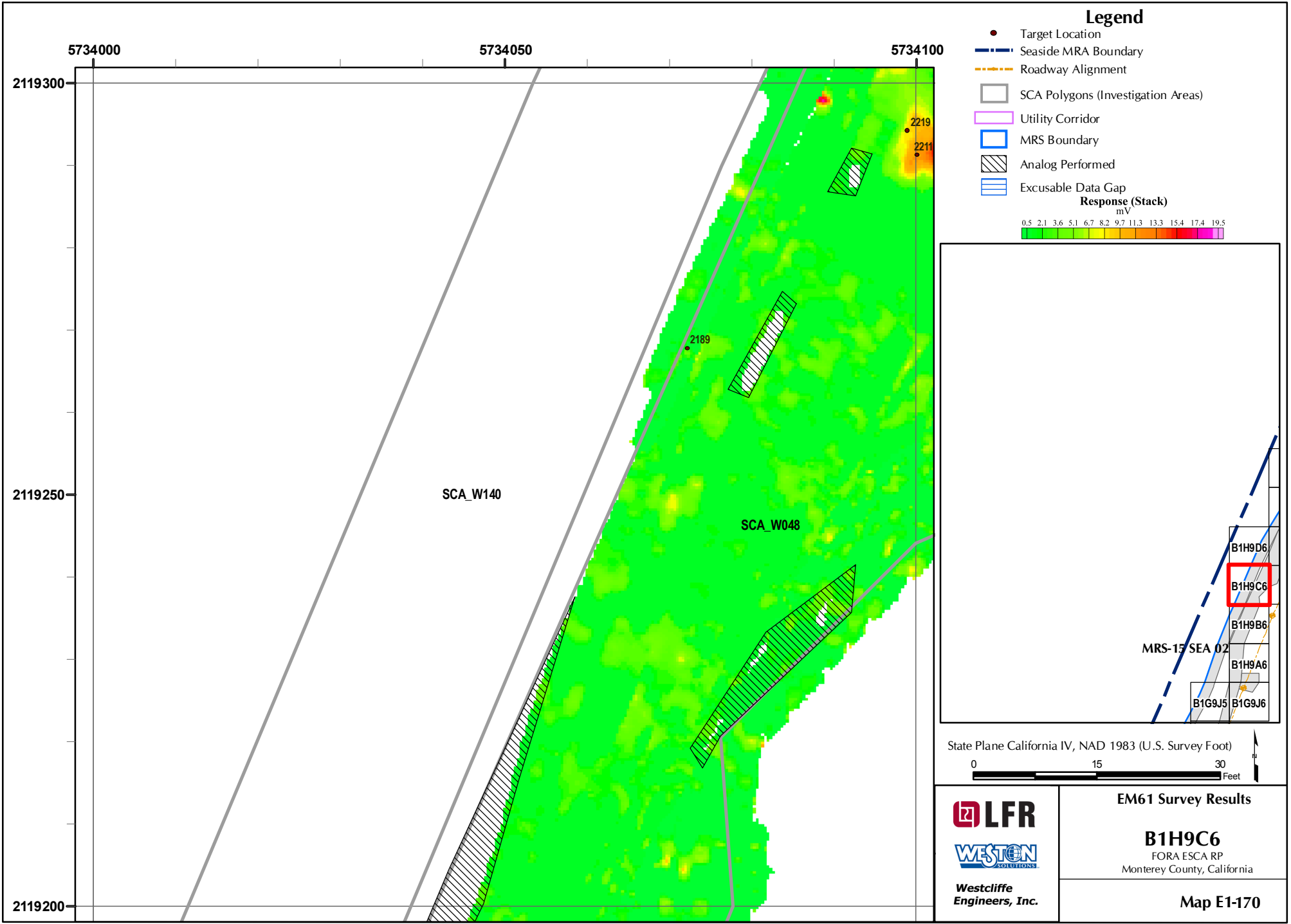
**WESTON**  
SOLUTIONS

Westcliffe  
Engineers, Inc.

**EM61 Survey Results**

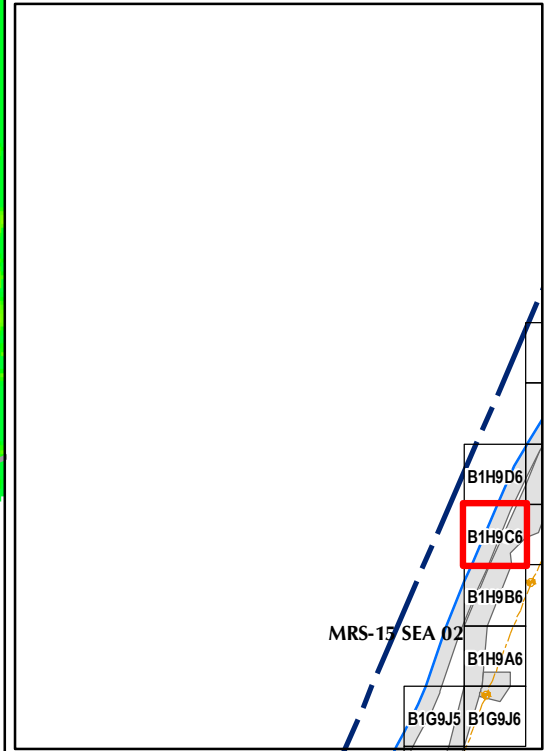
**B1H9B6**  
FORA ESCA RP  
Monterey County, California

**Map E1-169**



**Legend**

- Target Location
  - Seaside MRA Boundary
  - Roadway Alignment
  - SCA Polygons (Investigation Areas)
  - Utility Corridor
  - MRS Boundary
  - ▨ Analog Performed
  - ▨ Excusable Data Gap
- Response (Stack)**  
mV
- 0.5 2.1 3.6 5.1 6.7 8.2 9.7 11.3 13.3 15.4 17.4 19.5



State Plane California IV, NAD 1983 (U.S. Survey Foot)

0 15 30 Feet

**LFR**

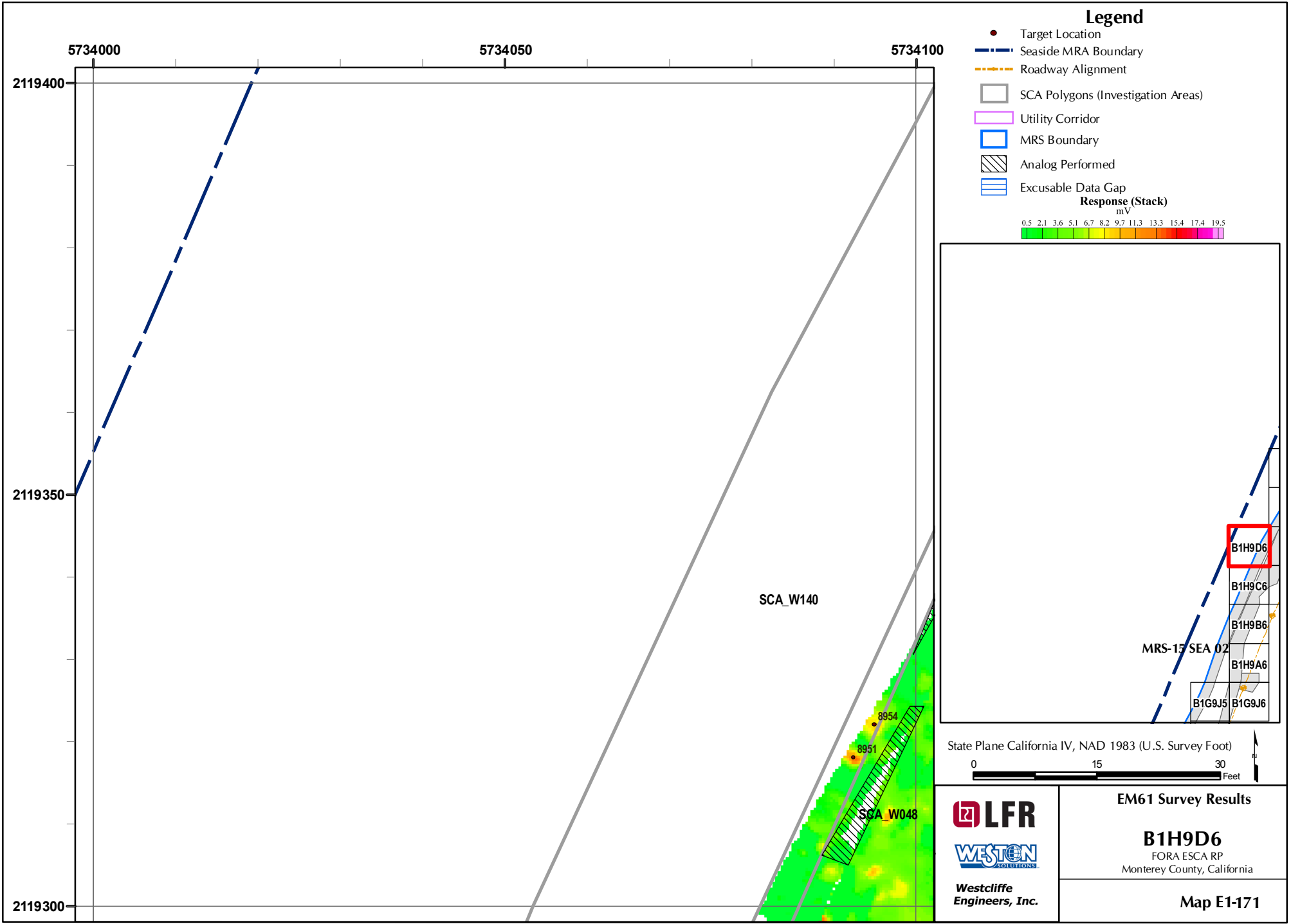
**WESTON**  
SOLUTIONS

Westcliffe  
Engineers, Inc.

**EM61 Survey Results**

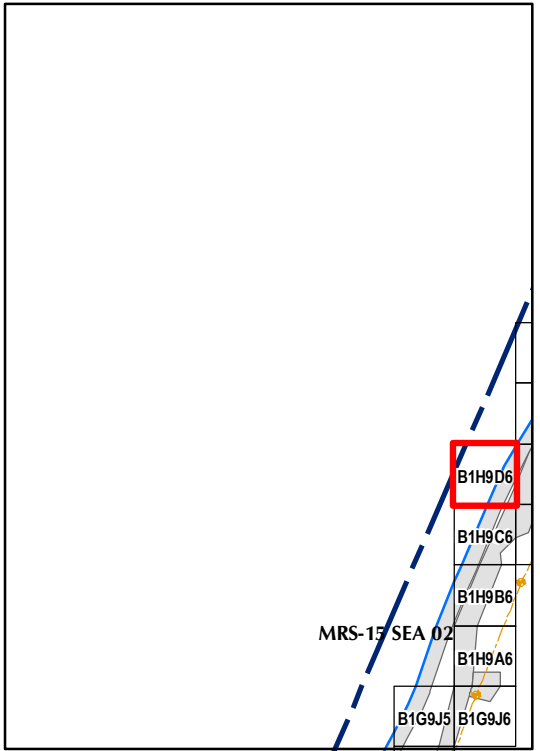
**B1H9C6**  
FORA ESCA RP  
Monterey County, California

**Map E1-170**



**Legend**

- Target Location
  - Seaside MRA Boundary
  - Roadway Alignment
  - SCA Polygons (Investigation Areas)
  - Utility Corridor
  - MRS Boundary
  - ▨ Analog Performed
  - ▨ Excusable Data Gap
- Response (Stack)**  
mV
- 0.5 2.1 3.6 5.1 6.7 8.2 9.7 11.3 13.3 15.4 17.4 19.5



State Plane California IV, NAD 1983 (U.S. Survey Foot)

0 15 30 Feet

**LFR**

**WESTON**  
SOLUTIONS

Westcliffe  
Engineers, Inc.

**EM61 Survey Results**

**B1H9D6**  
FORA ESCA RP  
Monterey County, California

**Map E1-171**