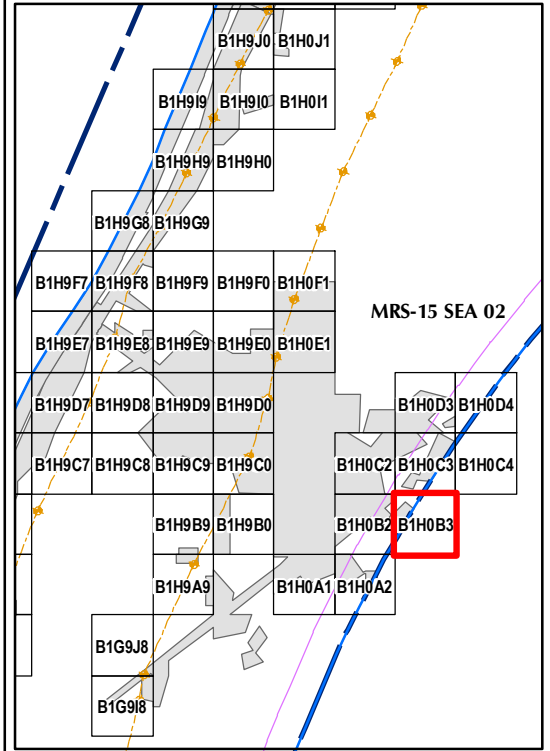


**Legend**


- Target Location
- Seaside MRA Boundary
- Roadway Alignment
- SCA Polygons (Investigation Areas)
- Utility Corridor
- MRS Boundary
- ▨ Analog Performed
- ▨ Excusable Data Gap

**Response (Stack)**  
mV



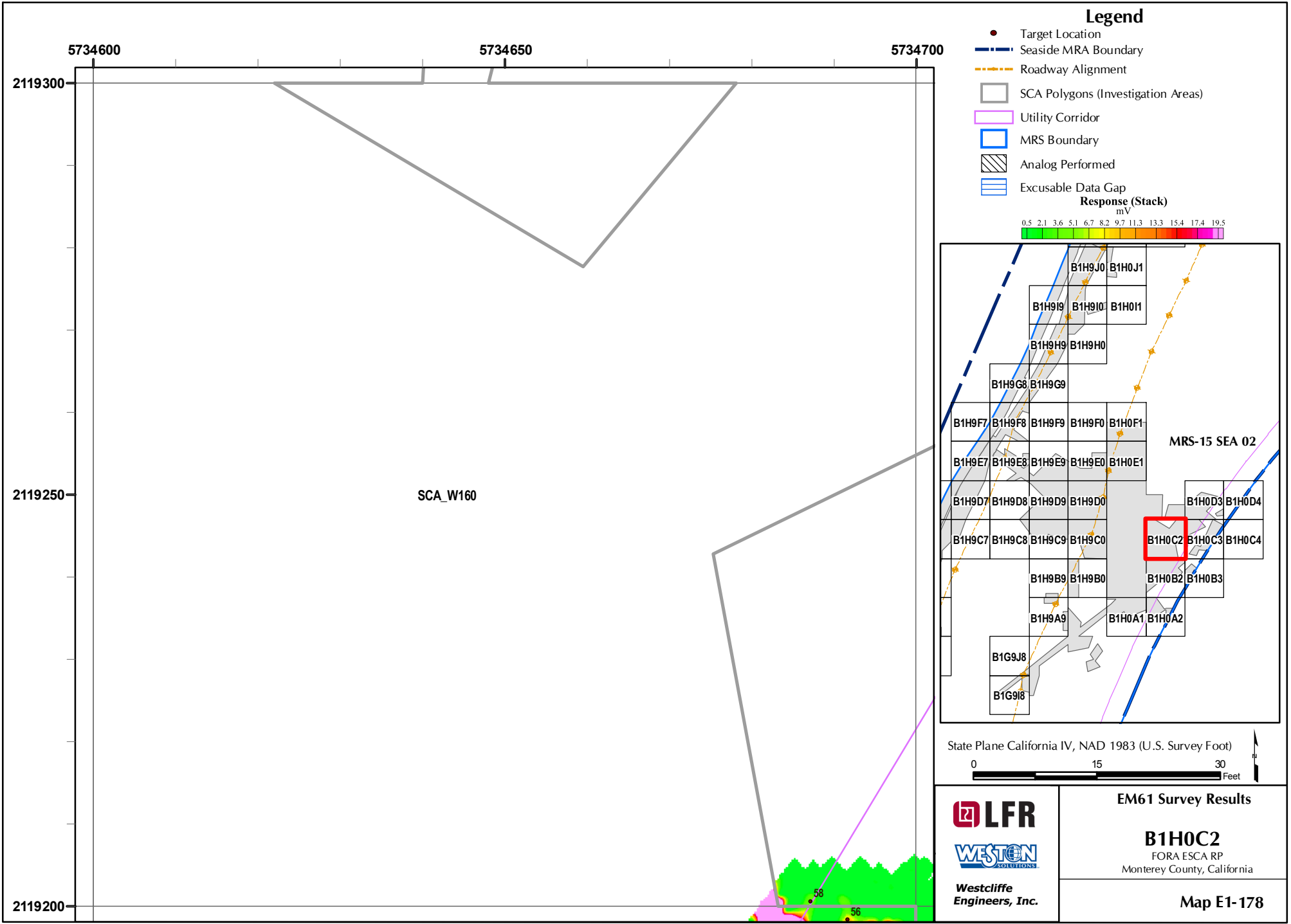
MRS-15 SEA 02

State Plane California IV, NAD 1983 (U.S. Survey Foot)



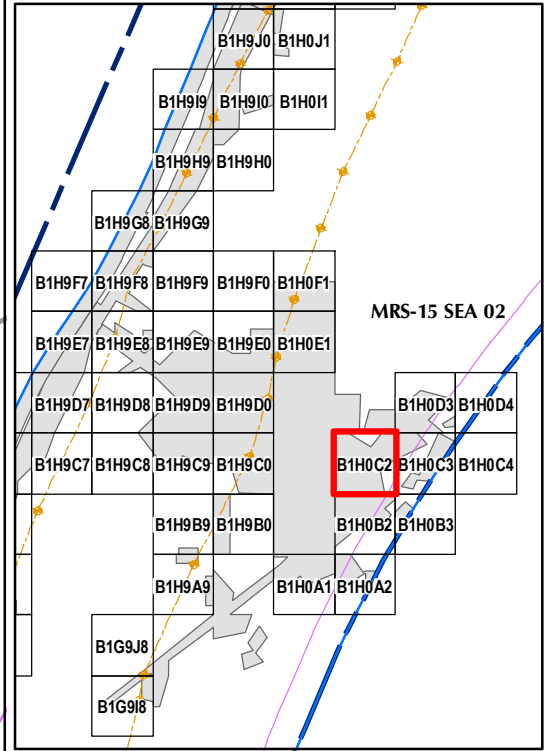
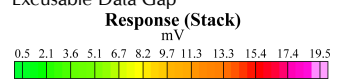
**LFR**  
**WESTON**  
SOLUTIONS  
**Westcliffe**  
Engineers, Inc.

**EM61 Survey Results**  
  
**B1H0B3**  
FORA ESCA RP  
Monterey County, California  
  
**Map E1-177**



**Legend**

- Target Location
- Seaside MRA Boundary
- Roadway Alignment
- SCA Polygons (Investigation Areas)
- Utility Corridor
- MRS Boundary
- ▨ Analog Performed
- ▨ Excusable Data Gap



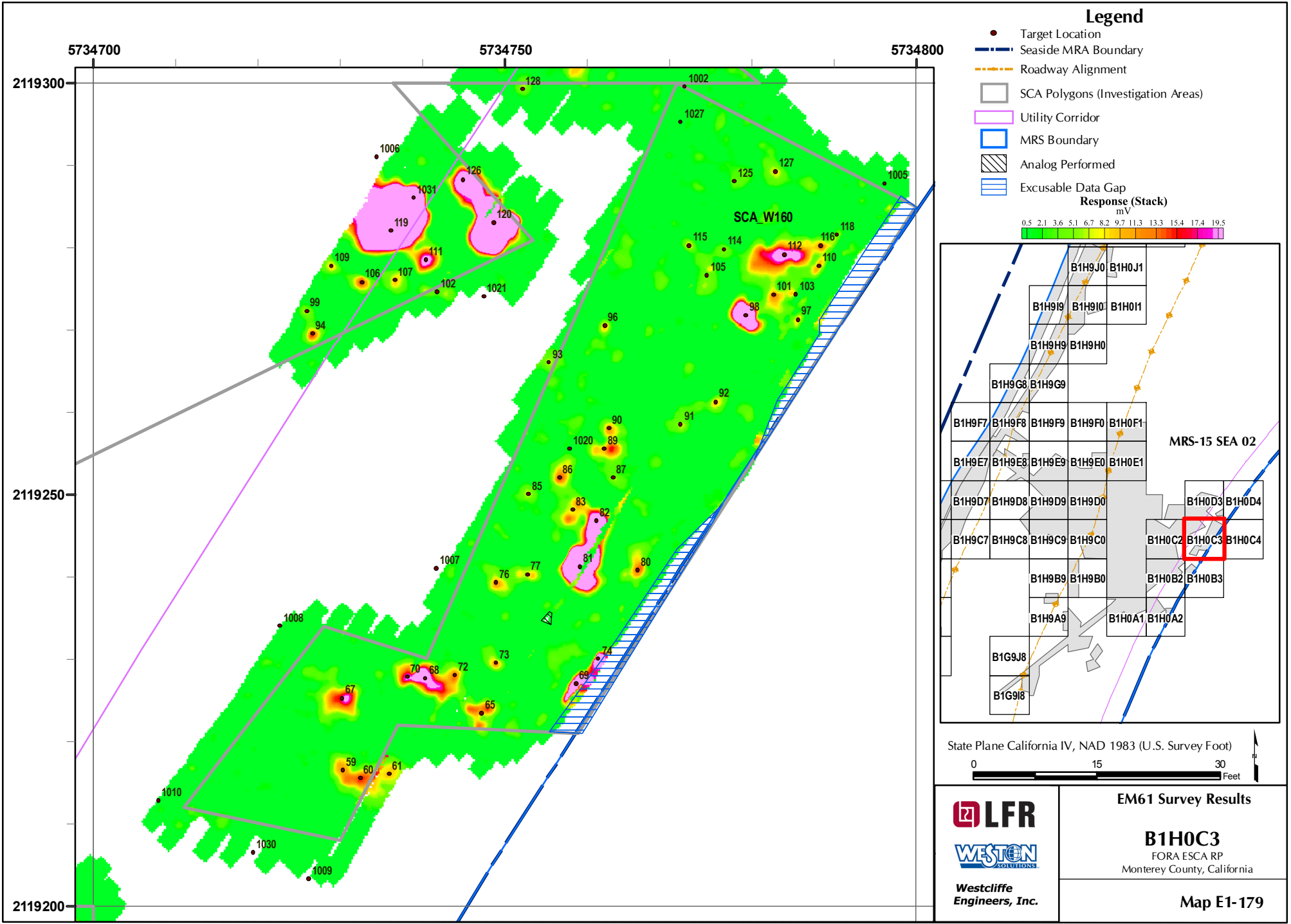
State Plane California IV, NAD 1983 (U.S. Survey Foot)




**EM61 Survey Results**

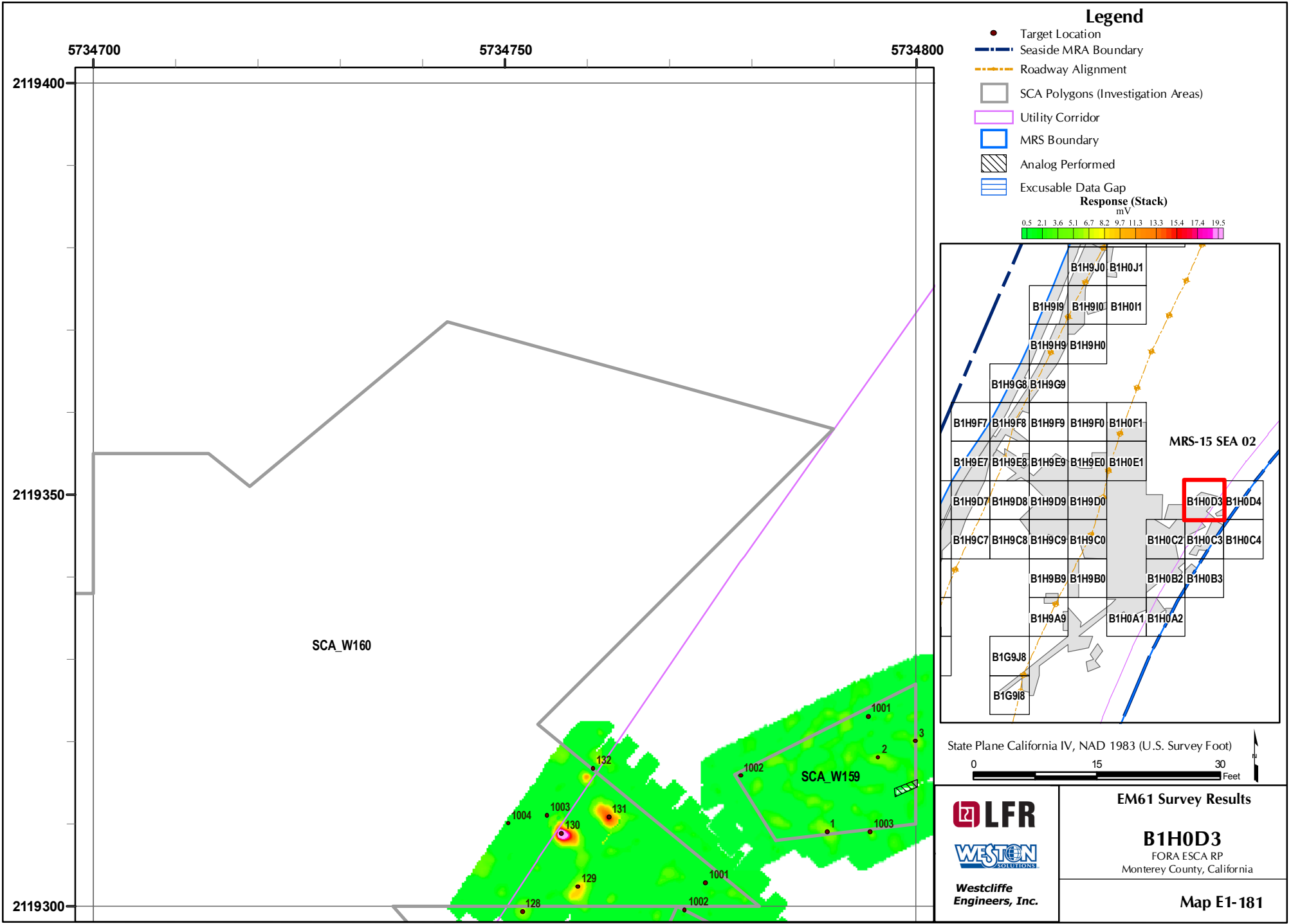
**B1H0C2**  
FORA ESCA RP  
Monterey County, California


**Map E1-178**





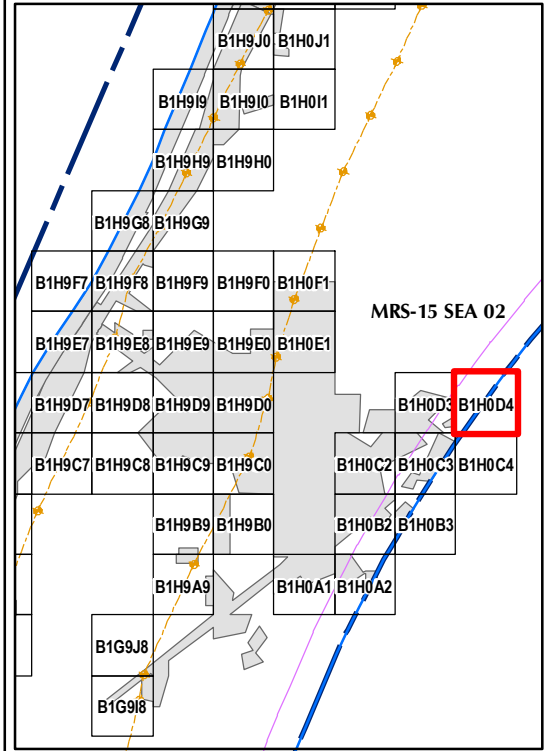
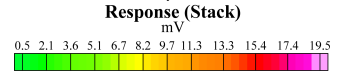






**Legend**

- Target Location
- Seaside MRA Boundary
- Roadway Alignment
- SCA Polygons (Investigation Areas)
- Utility Corridor
- MRS Boundary
- ▨ Analog Performed
- ▨ Excusable Data Gap



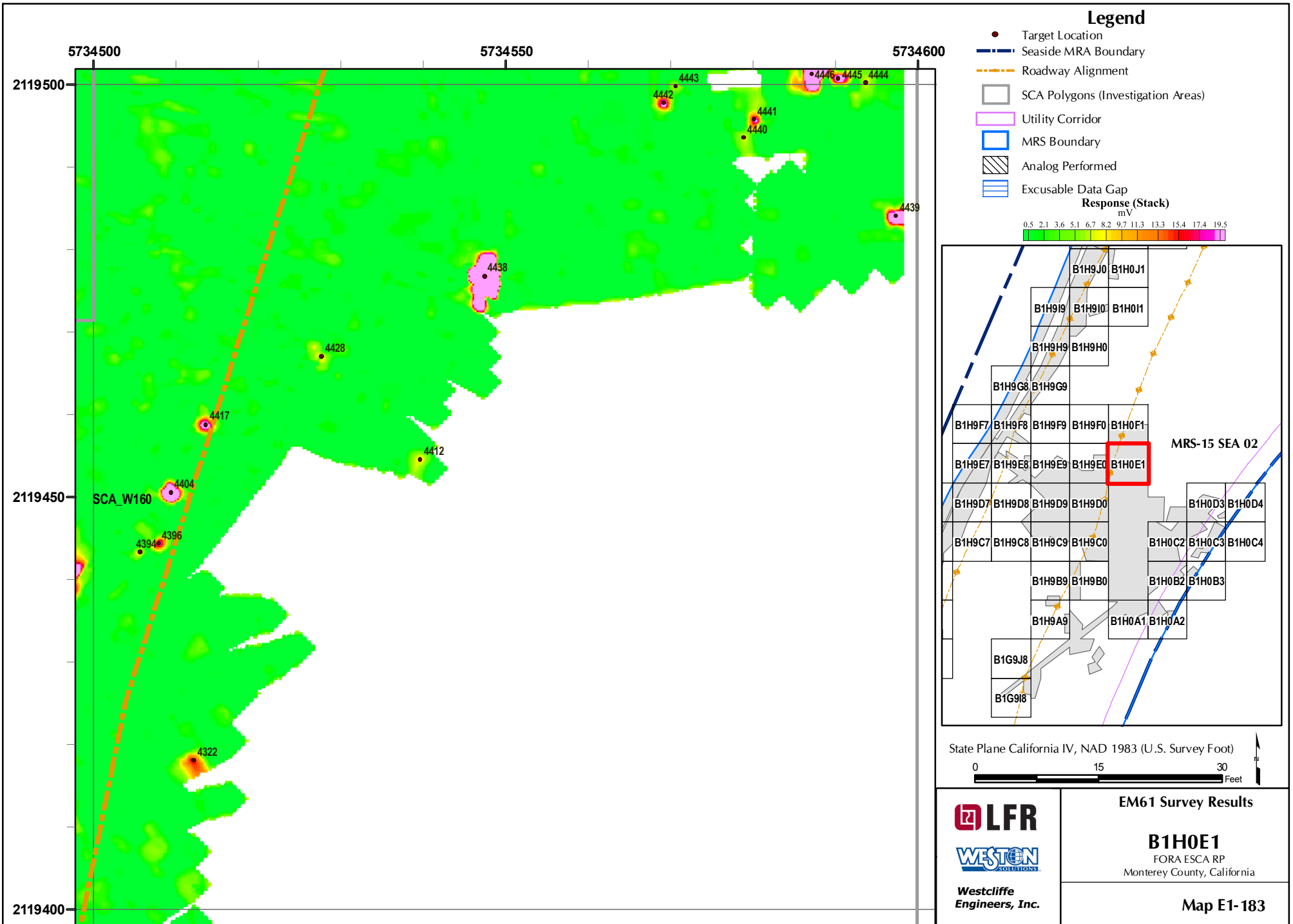
State Plane California IV, NAD 1983 (U.S. Survey Foot)

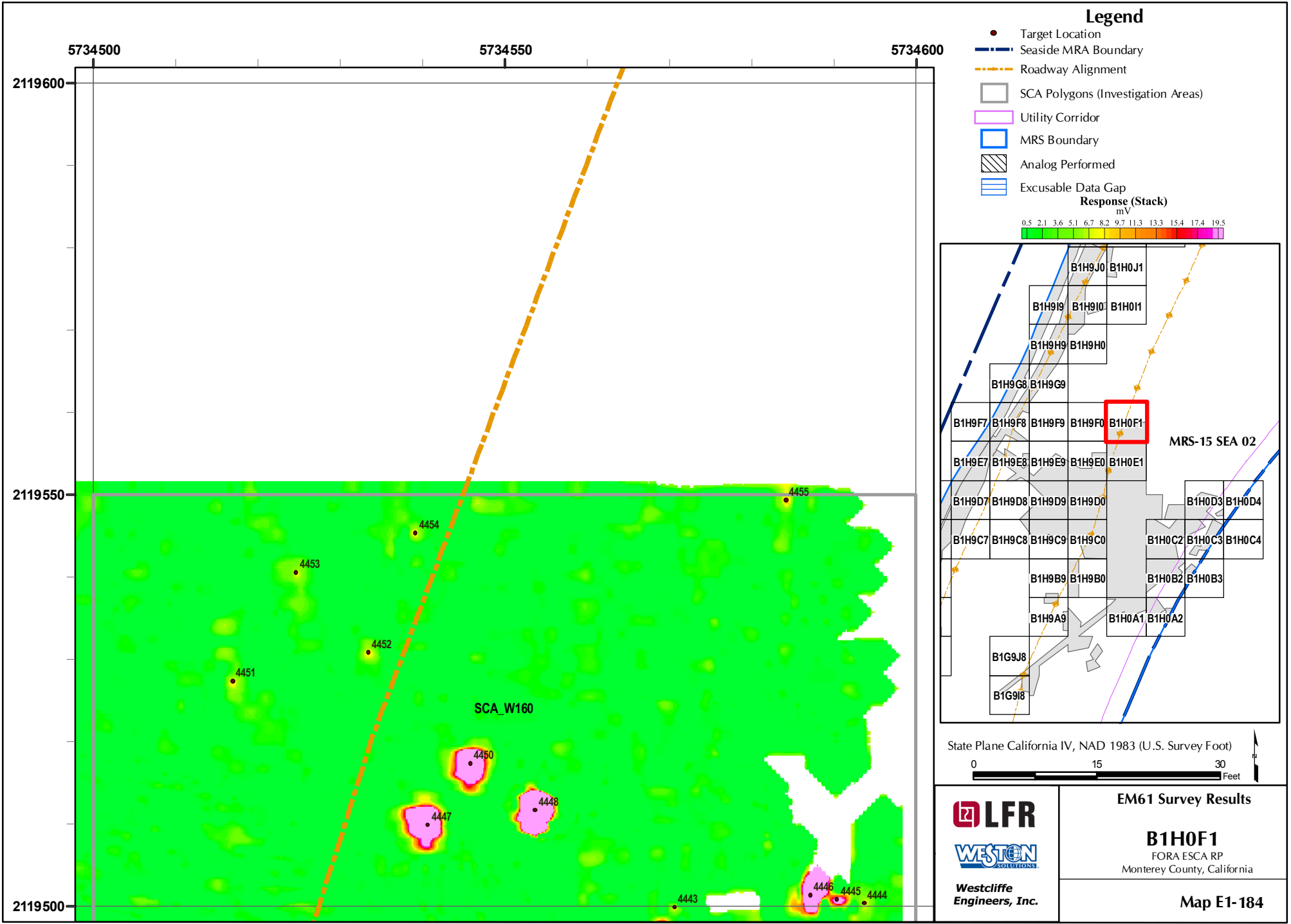



**EM61 Survey Results**

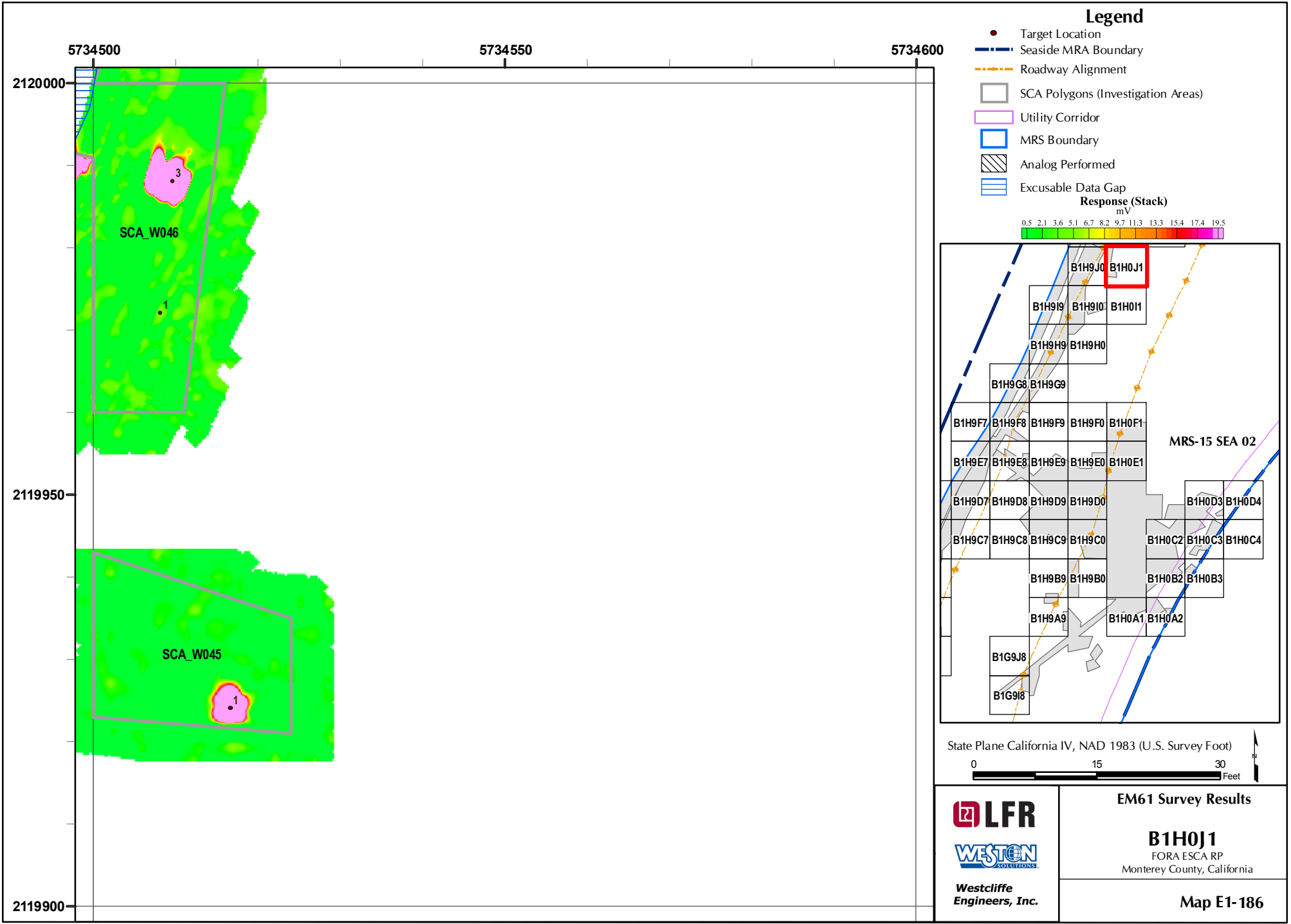
**B1H0D4**  
FORA ESCA RP  
Monterey County, California

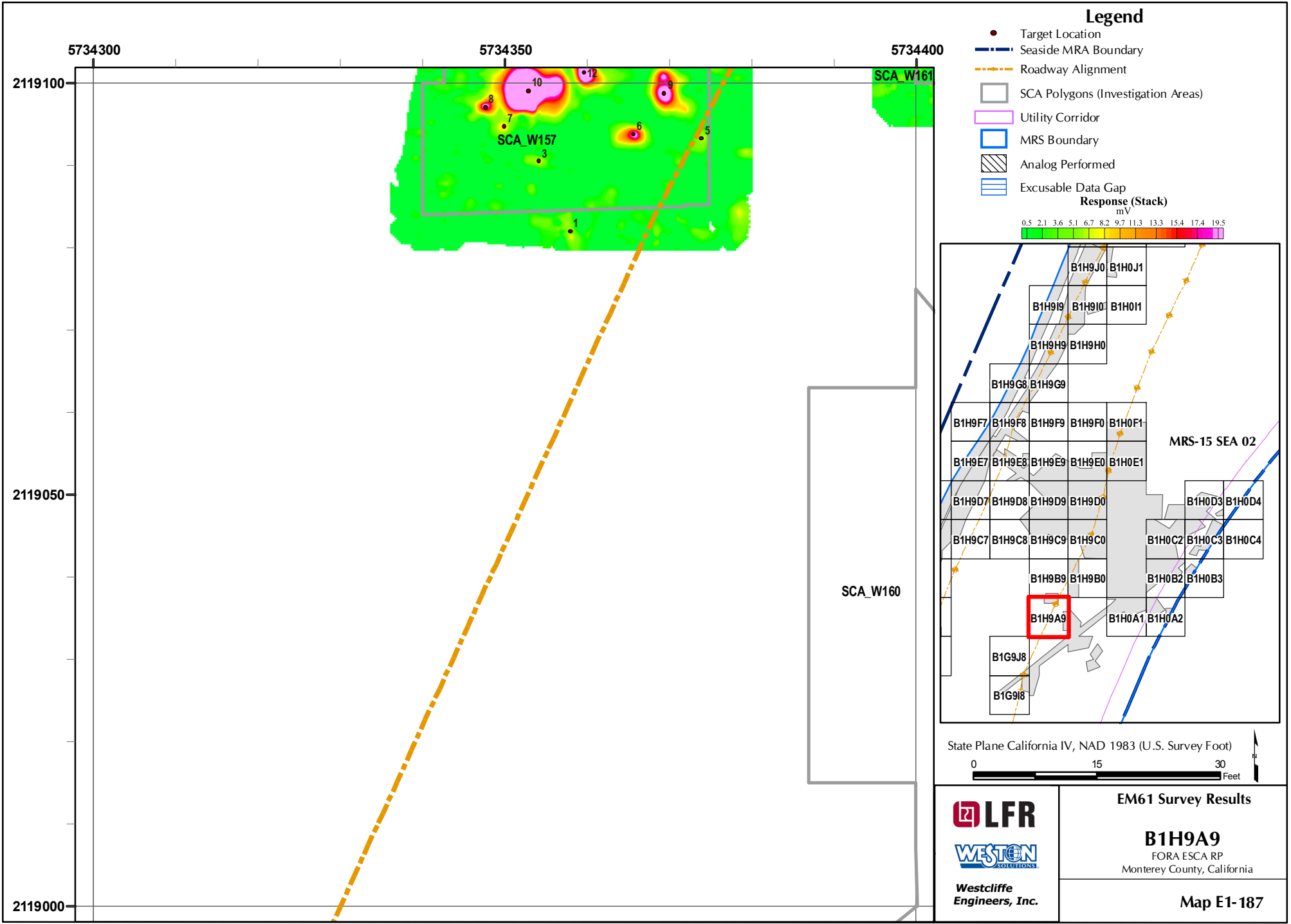
**Map E1-182**





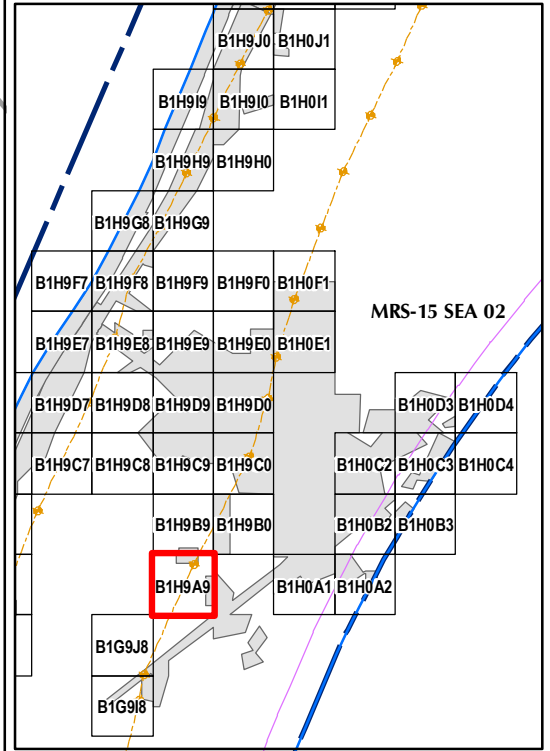
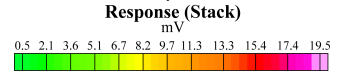






**Legend**

- Target Location
- Seaside MRA Boundary
- - - Roadway Alignment
- SCA Polygons (Investigation Areas)
- Utility Corridor
- MRS Boundary
- ▨ Analog Performed
- ▨ Excusable Data Gap

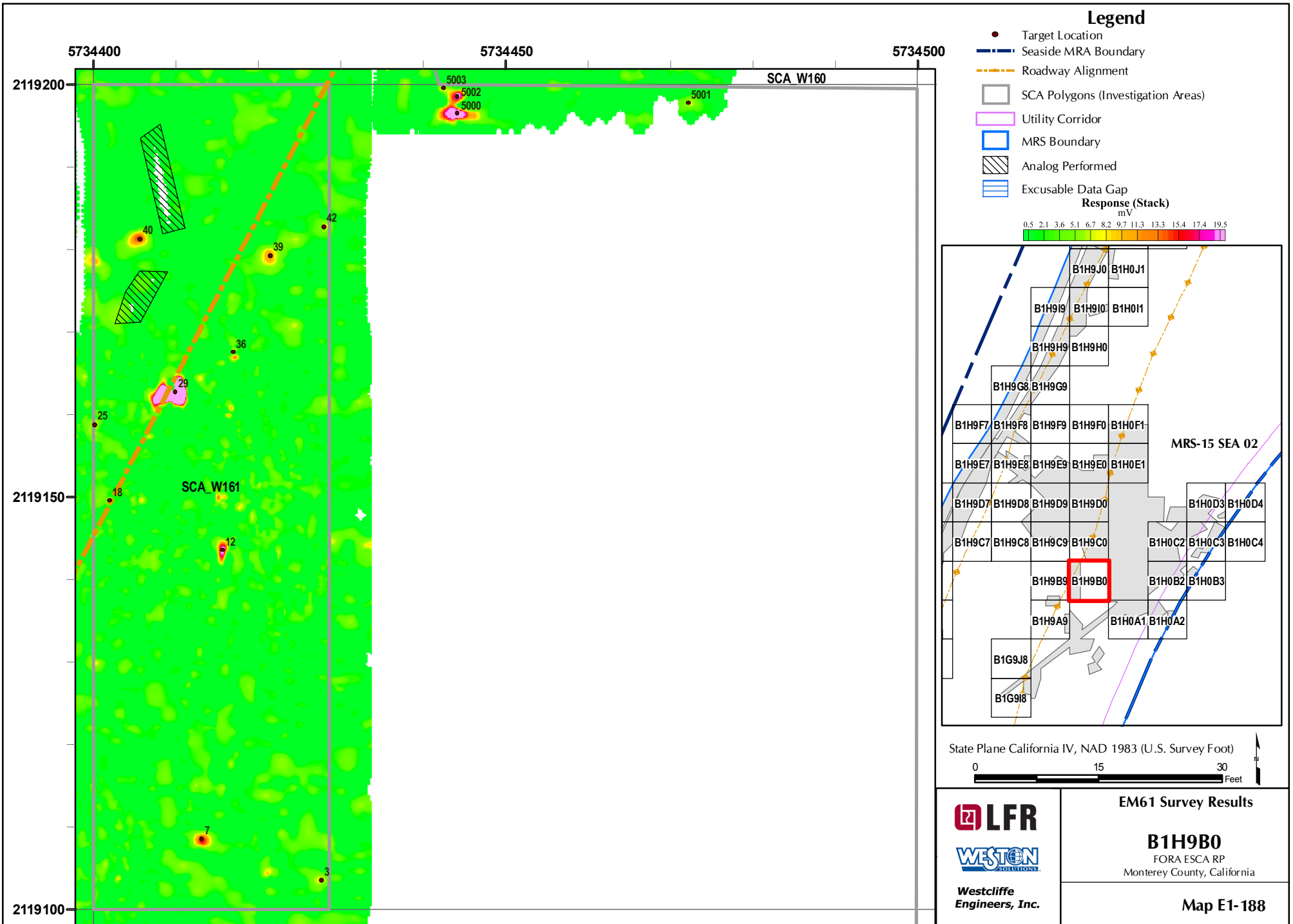


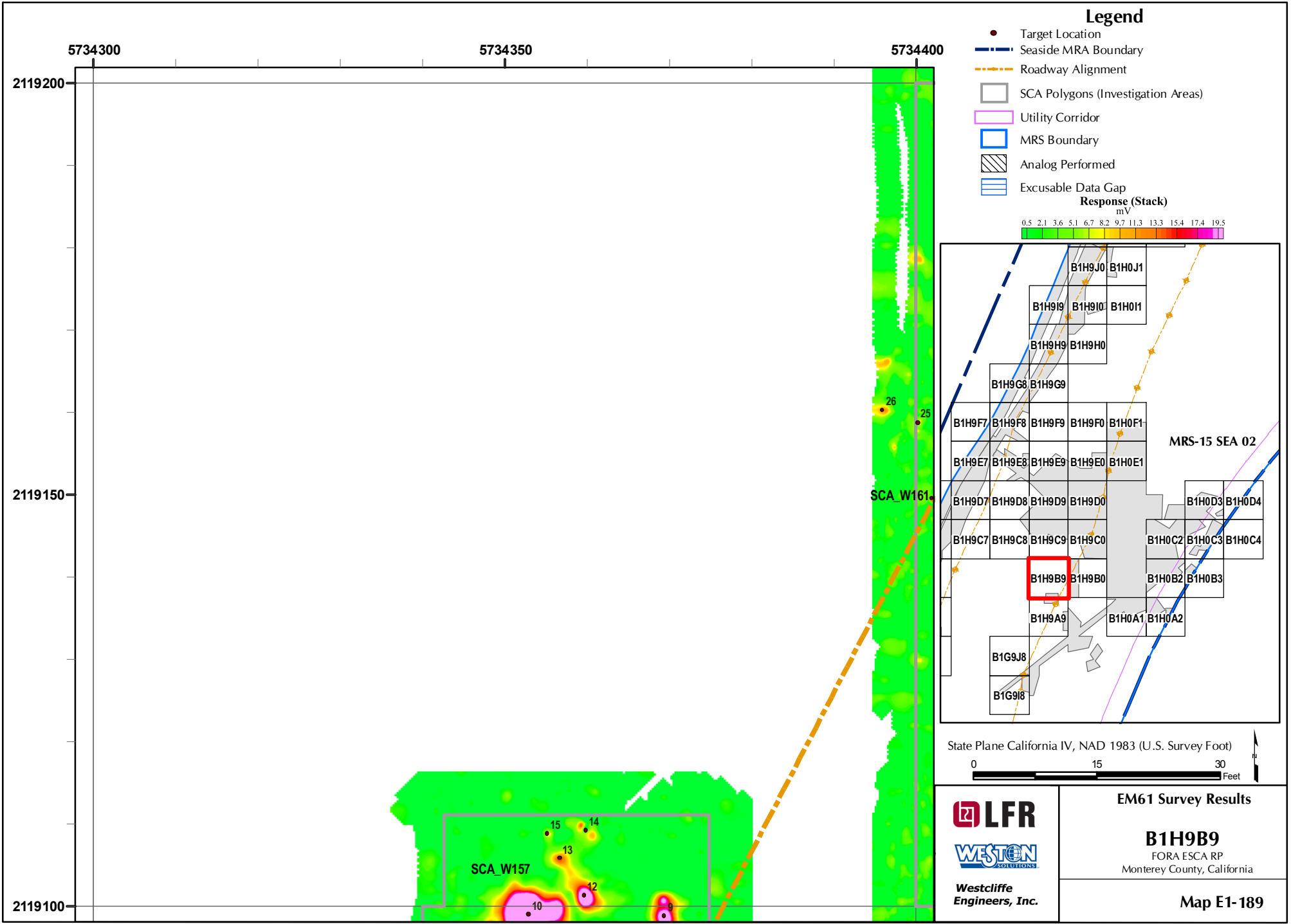
State Plane California IV, NAD 1983 (U.S. Survey Foot)

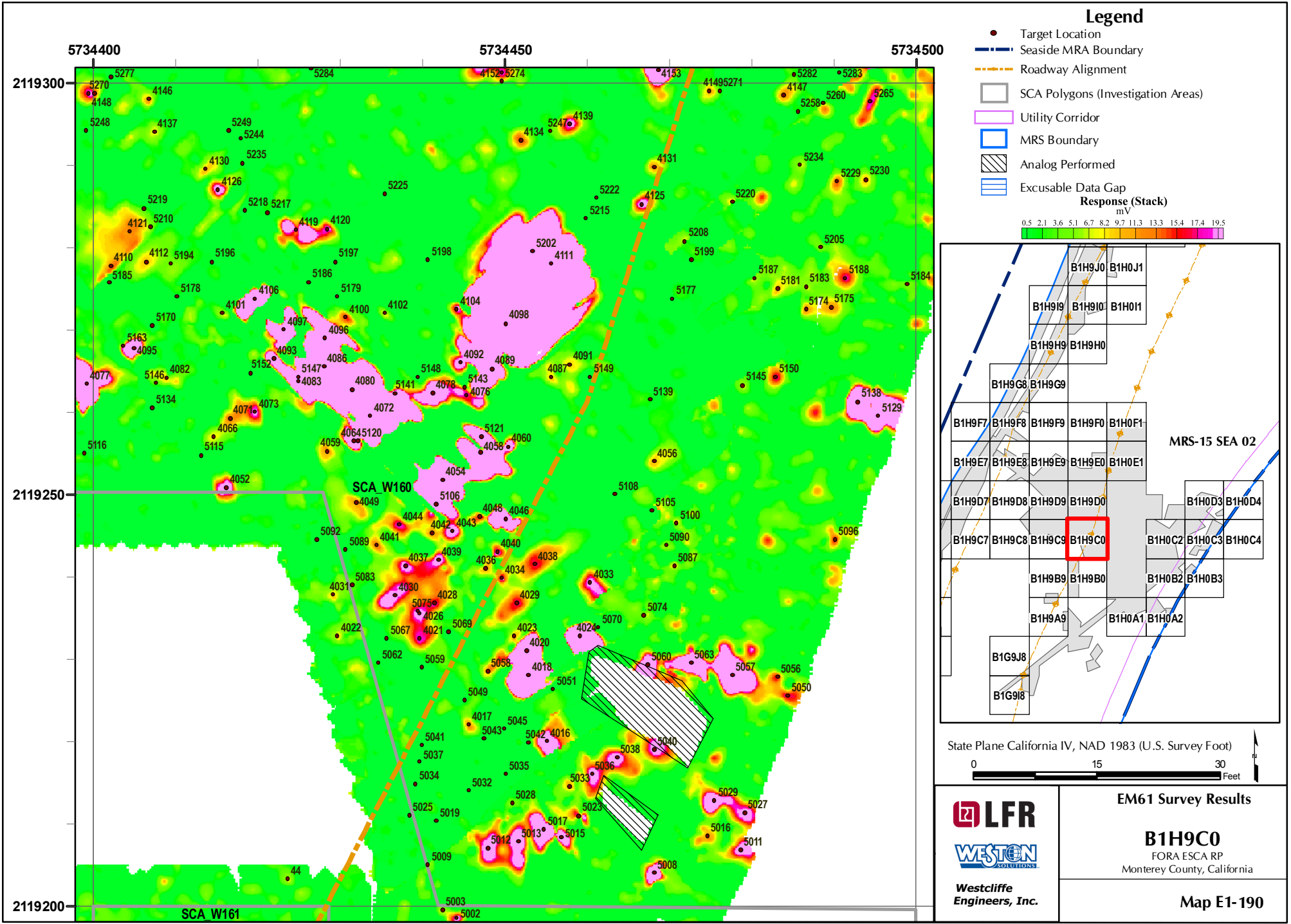
**LFR**  
**WESTON**  
SOLUTIONS  
*Westcliffe*  
**Engineers, Inc.**

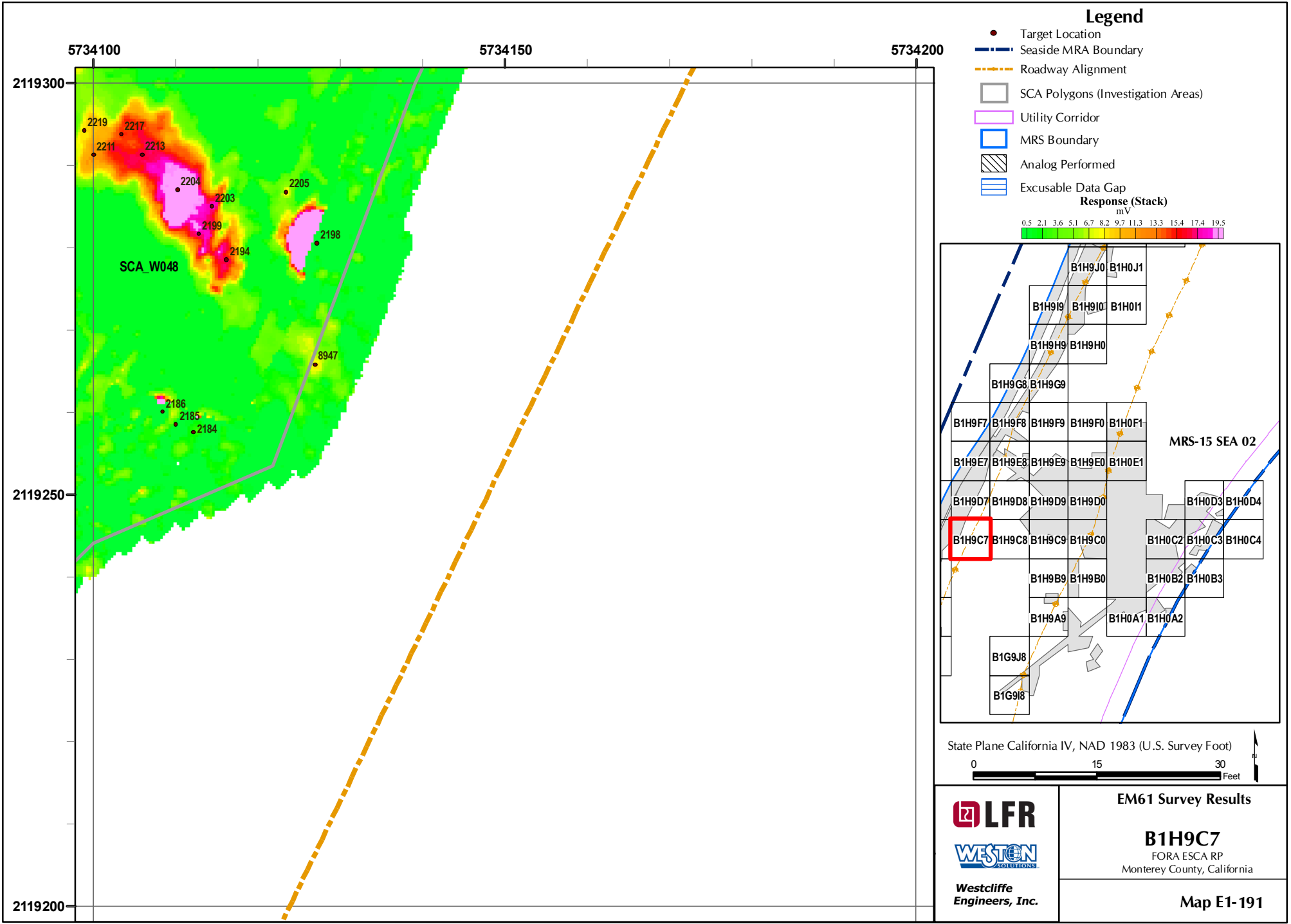
**EM61 Survey Results**  
  
**B1H9A9**  
FORA ESCA RP  
Monterey County, California  
  
**Map E1- 187**









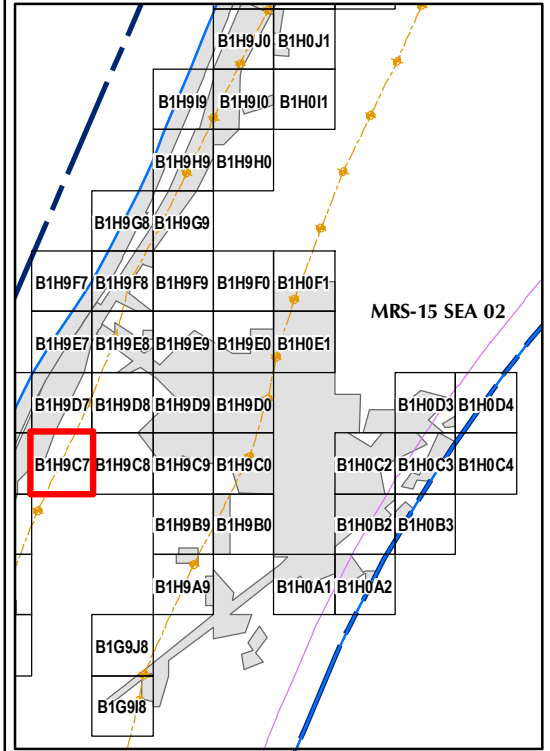
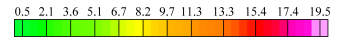


**Legend**


- Target Location
- Seaside MRA Boundary
- - - Roadway Alignment
- SCA Polygons (Investigation Areas)
- Utility Corridor
- MRS Boundary
- ▨ Analog Performed
- ▨ Excusable Data Gap

Response (Stack)

mV

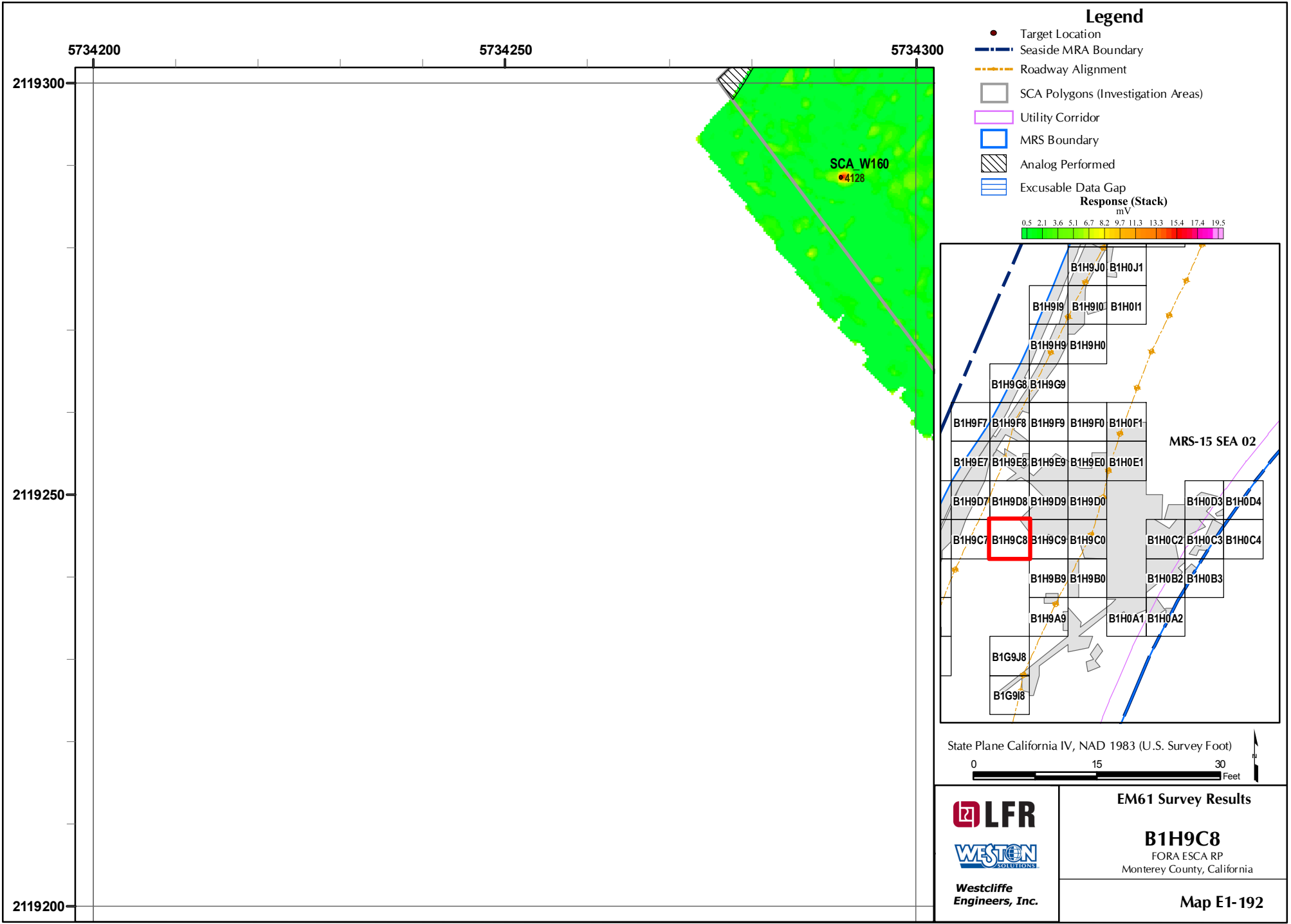


State Plane California IV, NAD 1983 (U.S. Survey Foot)



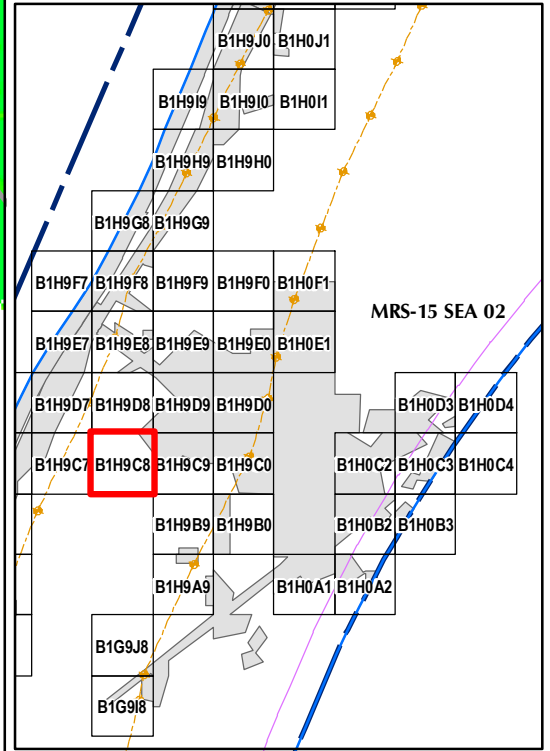
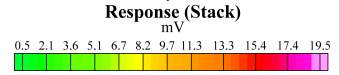
**LFR**  
**WESTON**  
 SOLUTIONS  
 Westcliffe  
 Engineers, Inc.

**EM61 Survey Results**  
**B1H9C7**  
 FORA ESCA RP  
 Monterey County, California  
**Map E1-191**



**Legend**

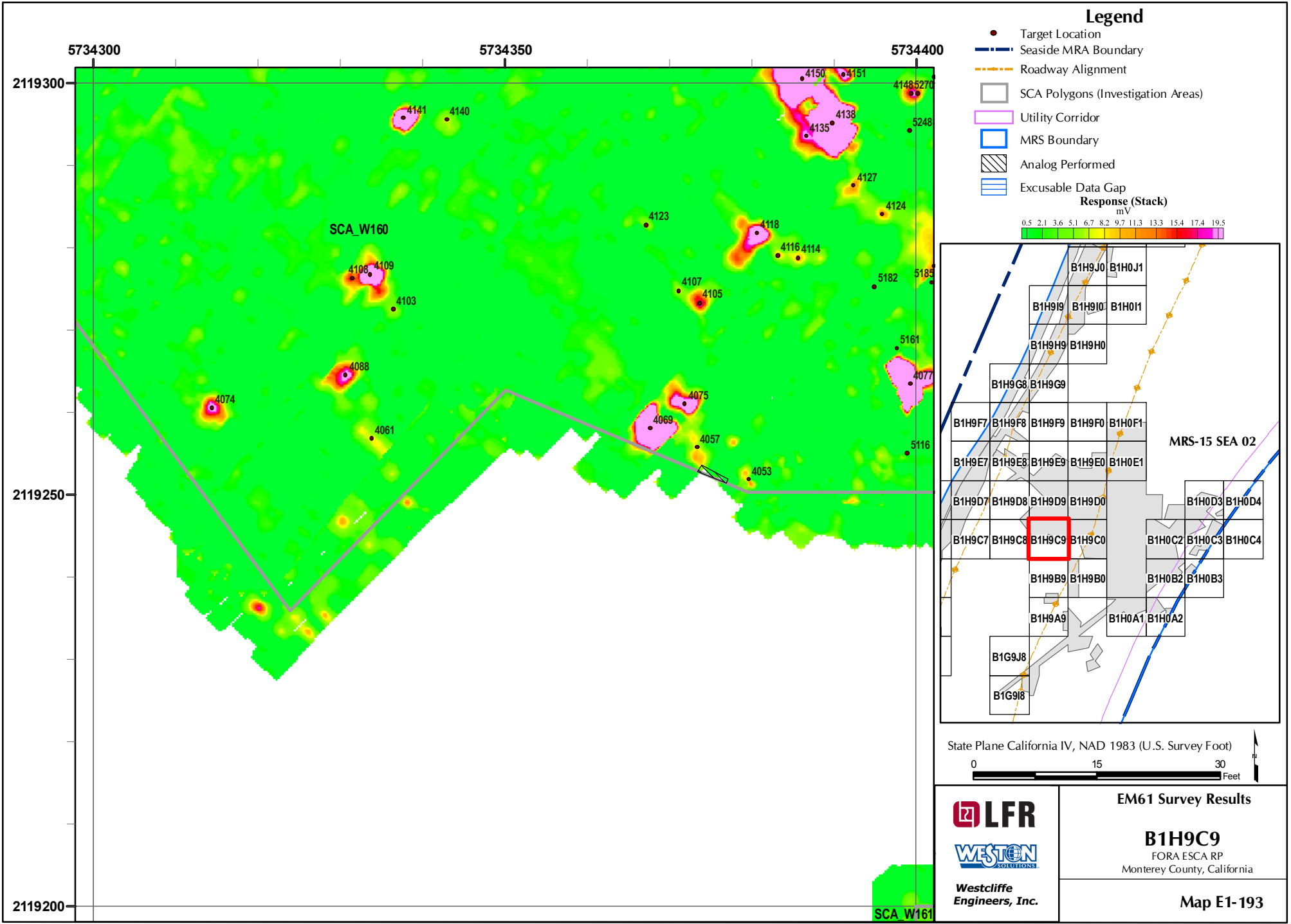
- Target Location
- Seaside MRA Boundary
- Roadway Alignment
- SCA Polygons (Investigation Areas)
- Utility Corridor
- MRS Boundary
- ▨ Analog Performed
- ▨ Excusable Data Gap

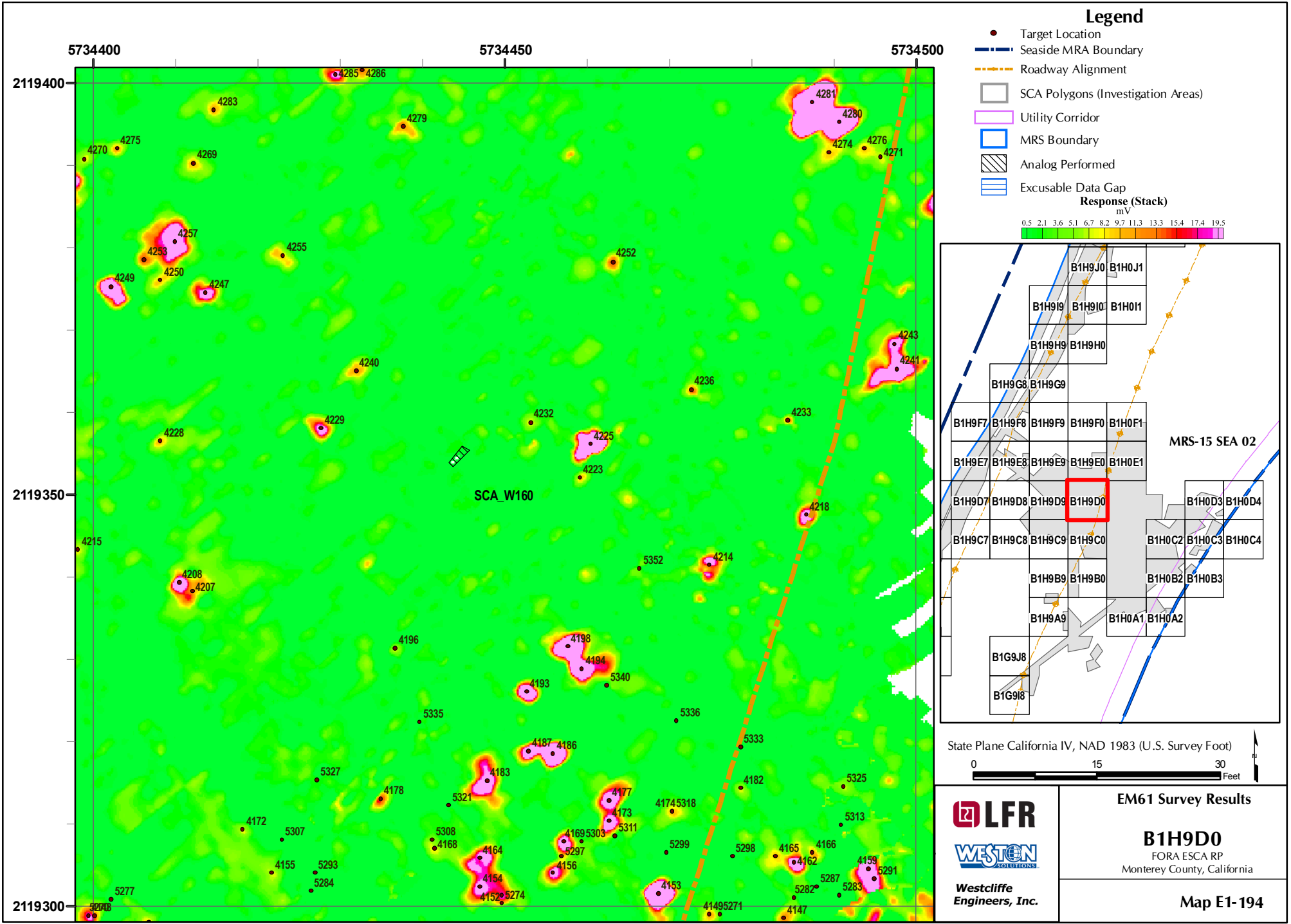


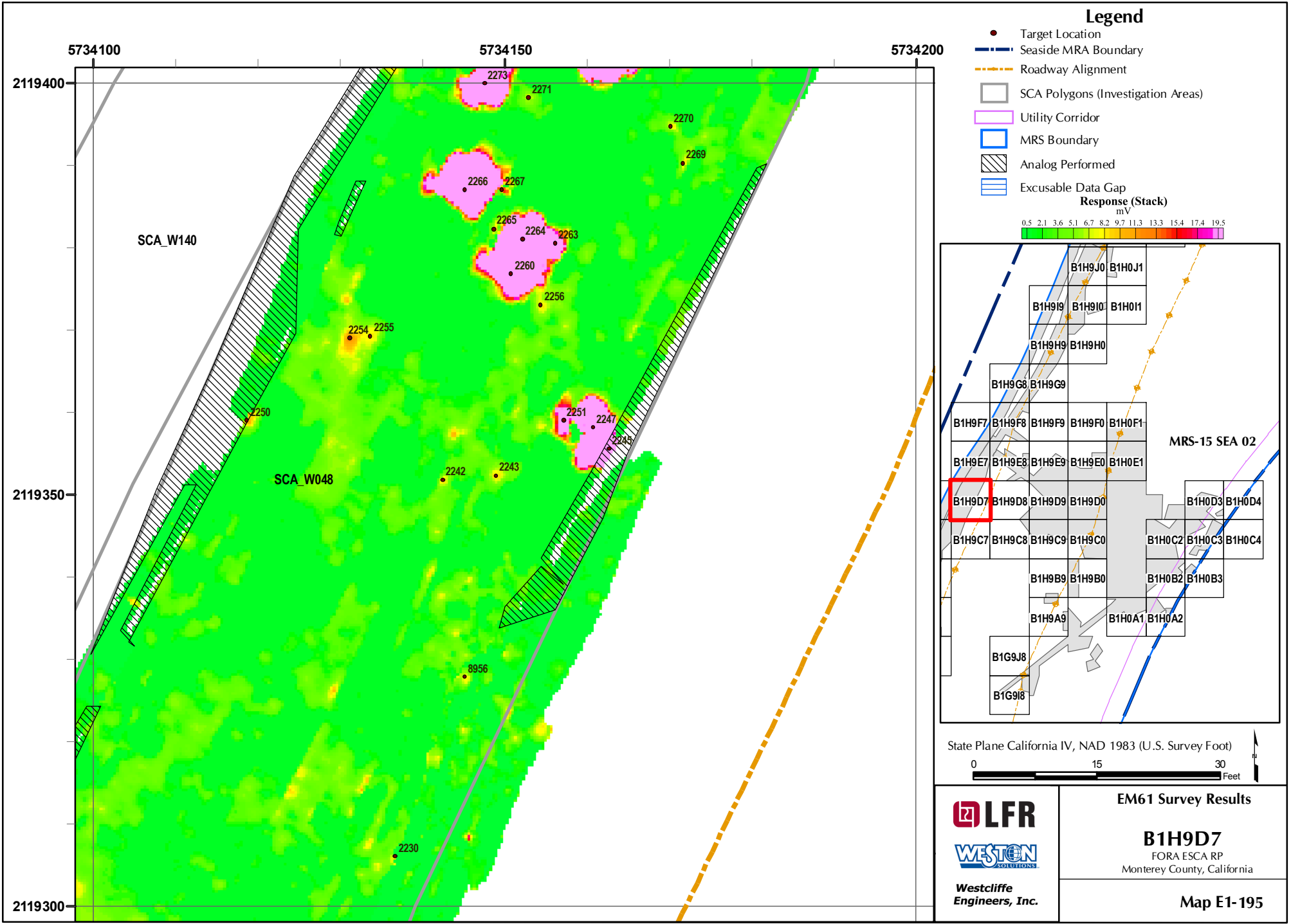
State Plane California IV, NAD 1983 (U.S. Survey Foot)

**LFR**  
**WESTON SOLUTIONS**  
Westcliffe Engineers, Inc.

**EM61 Survey Results**  
**B1H9C8**  
FORA ESCA RP  
Monterey County, California  
**Map E1-192**

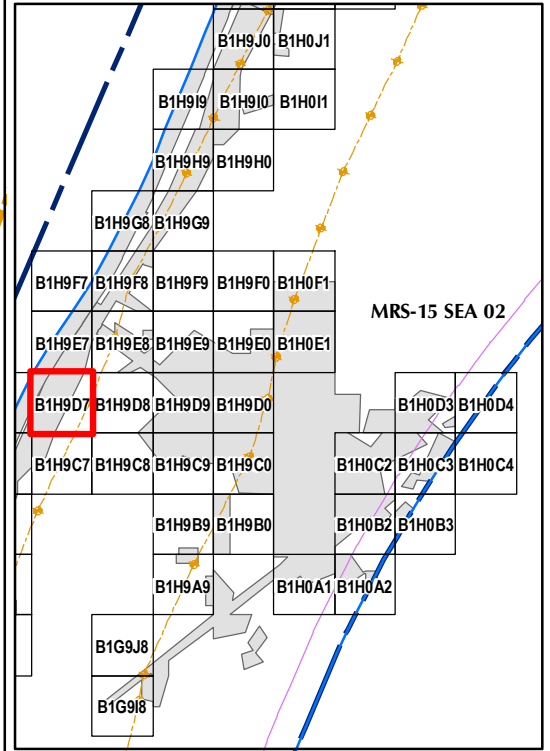






**Legend**

- Target Location
  - Seaside MRA Boundary
  - - - Roadway Alignment
  - SCA Polygons (Investigation Areas)
  - Utility Corridor
  - MRS Boundary
  - ▨ Analog Performed
  - ▨ Excusable Data Gap
- Response (Stack)**  
mV
- 0.5 2.1 3.6 5.1 6.7 8.2 9.7 11.3 13.3 15.4 17.4 19.5



State Plane California IV, NAD 1983 (U.S. Survey Foot)

0 15 30 Feet

**LFR**

**WESTON**  
SOLUTIONS

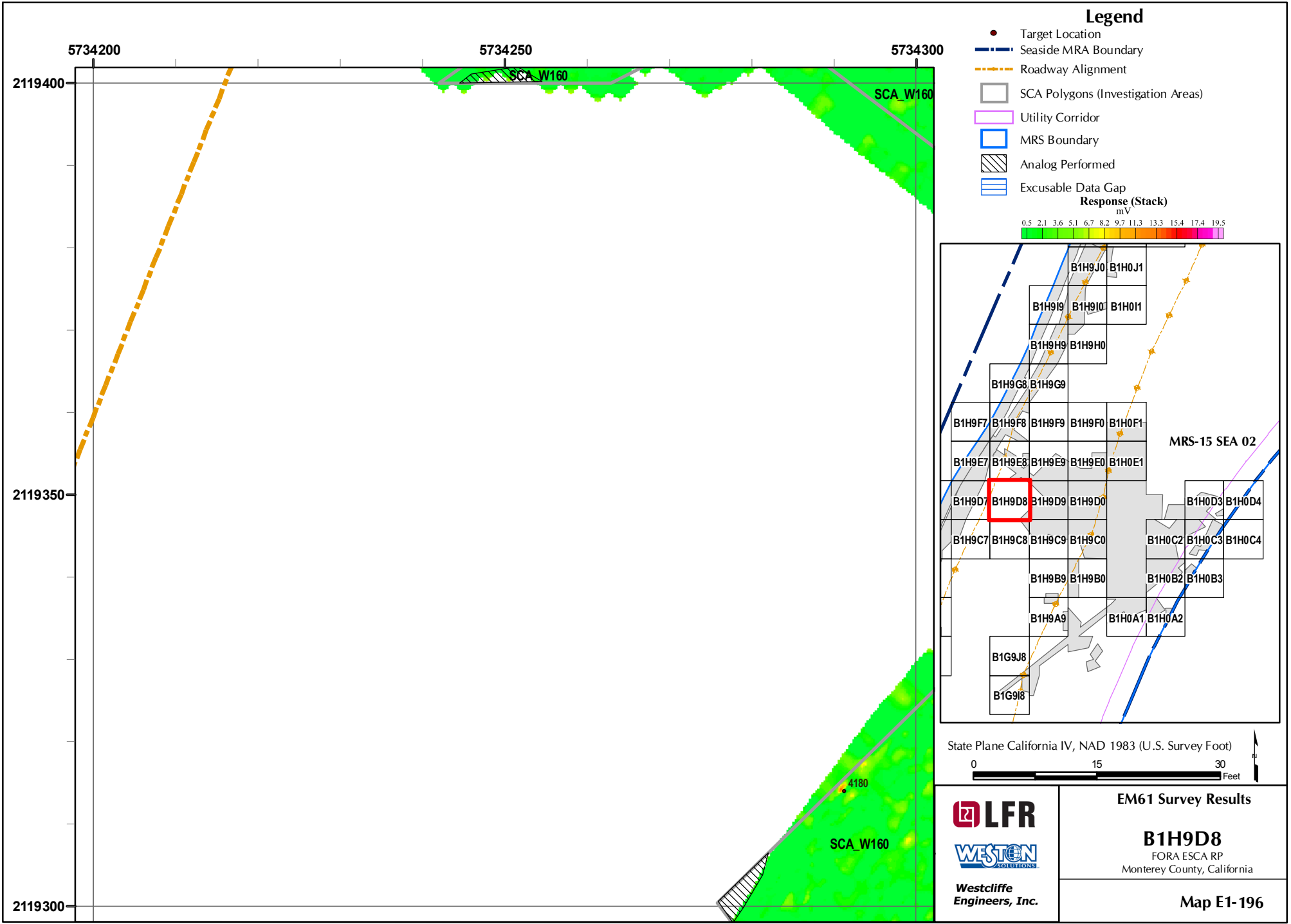
Westcliffe  
Engineers, Inc.

**EM61 Survey Results**

**B1H9D7**  
FORA ESCA RP  
Monterey County, California

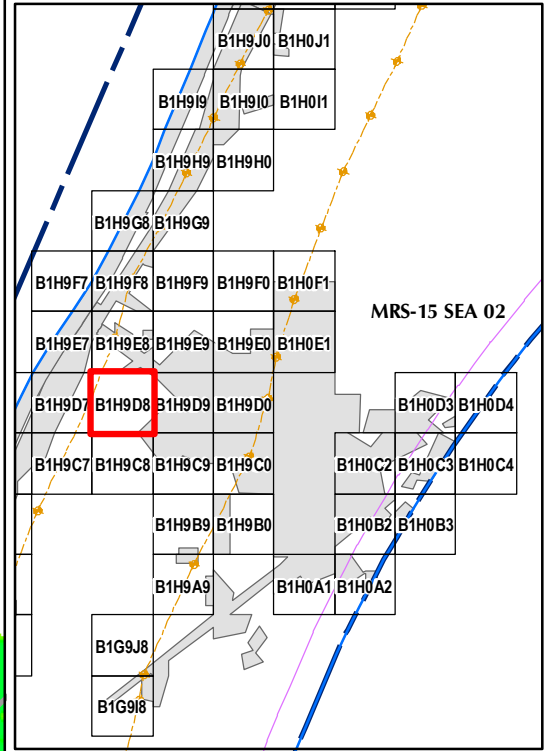
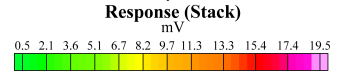
**Map E1-195**





**Legend**

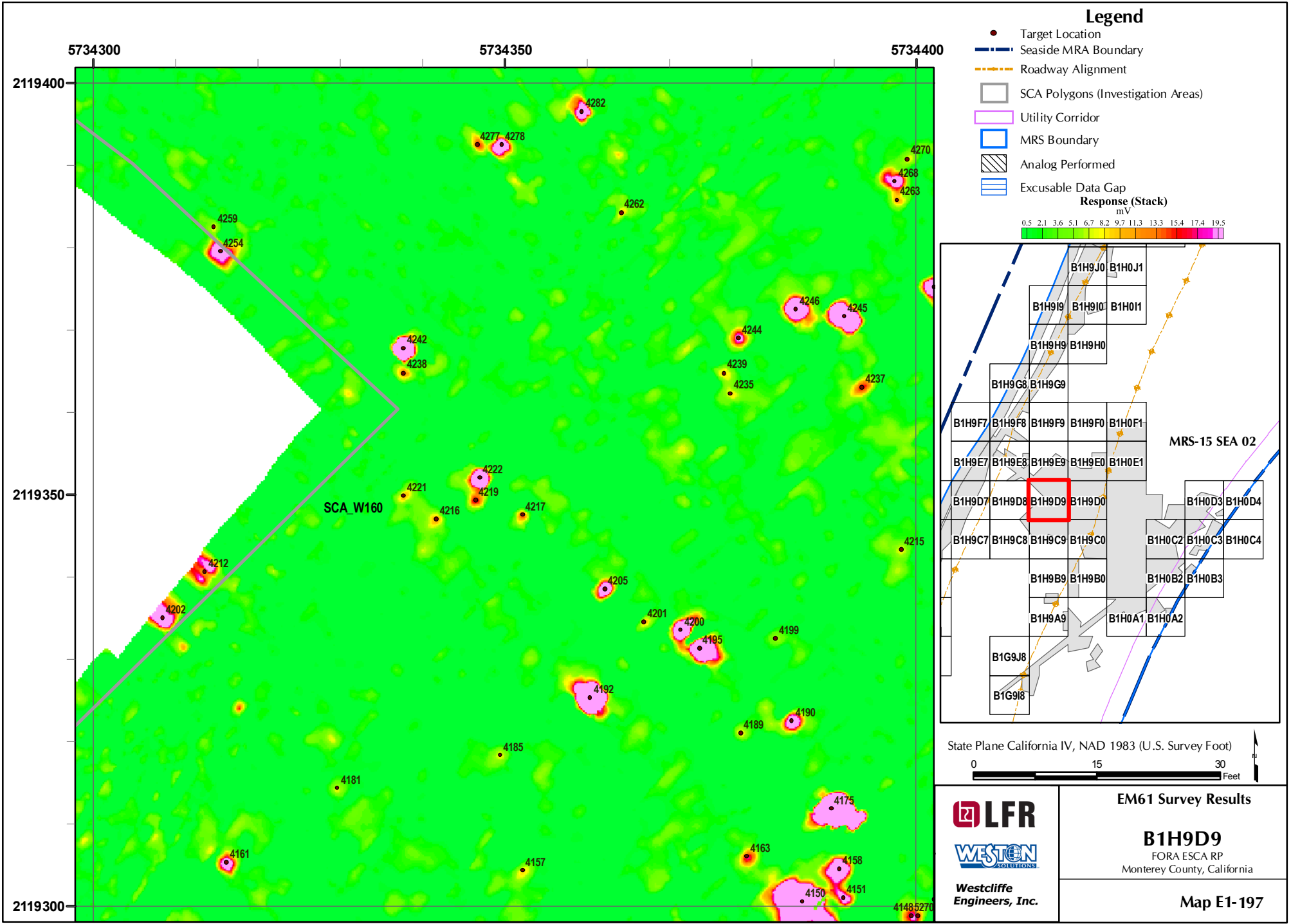
- Target Location
- Seaside MRA Boundary
- - - Roadway Alignment
- SCA Polygons (Investigation Areas)
- Utility Corridor
- MRS Boundary
- ▨ Analog Performed
- ▨ Excusable Data Gap



State Plane California IV, NAD 1983 (U.S. Survey Foot)

**LFR**  
**WESTON SOLUTIONS**  
Westcliffe Engineers, Inc.

**EM61 Survey Results**  
**B1H9D8**  
FORA ESCA RP  
Monterey County, California  
**Map E1-196**



State Plane California IV, NAD 1983 (U.S. Survey Foot)

0 15 30 Feet

**LFR**

**WESTON**  
SOLUTIONS

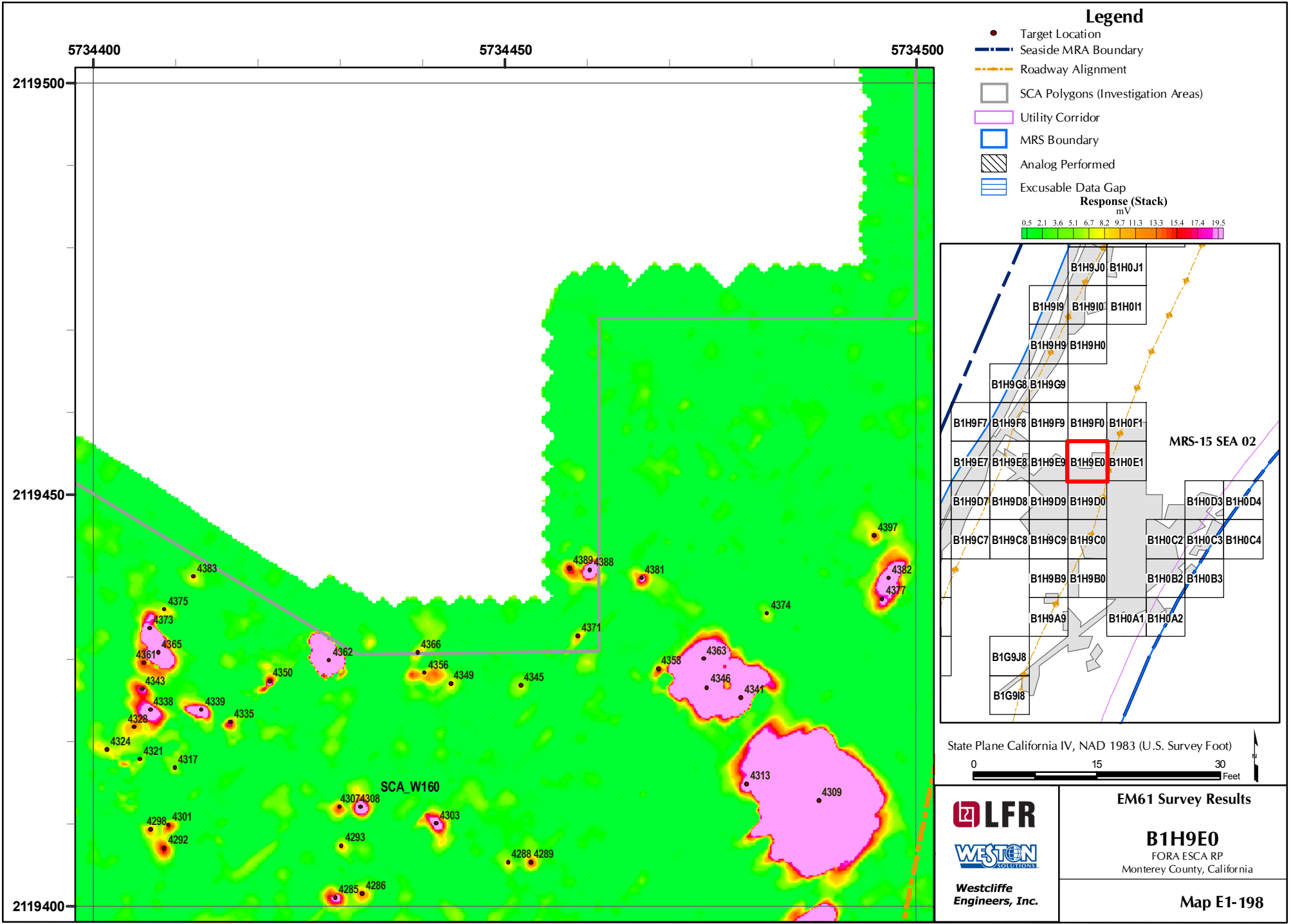
Westcliffe  
Engineers, Inc.

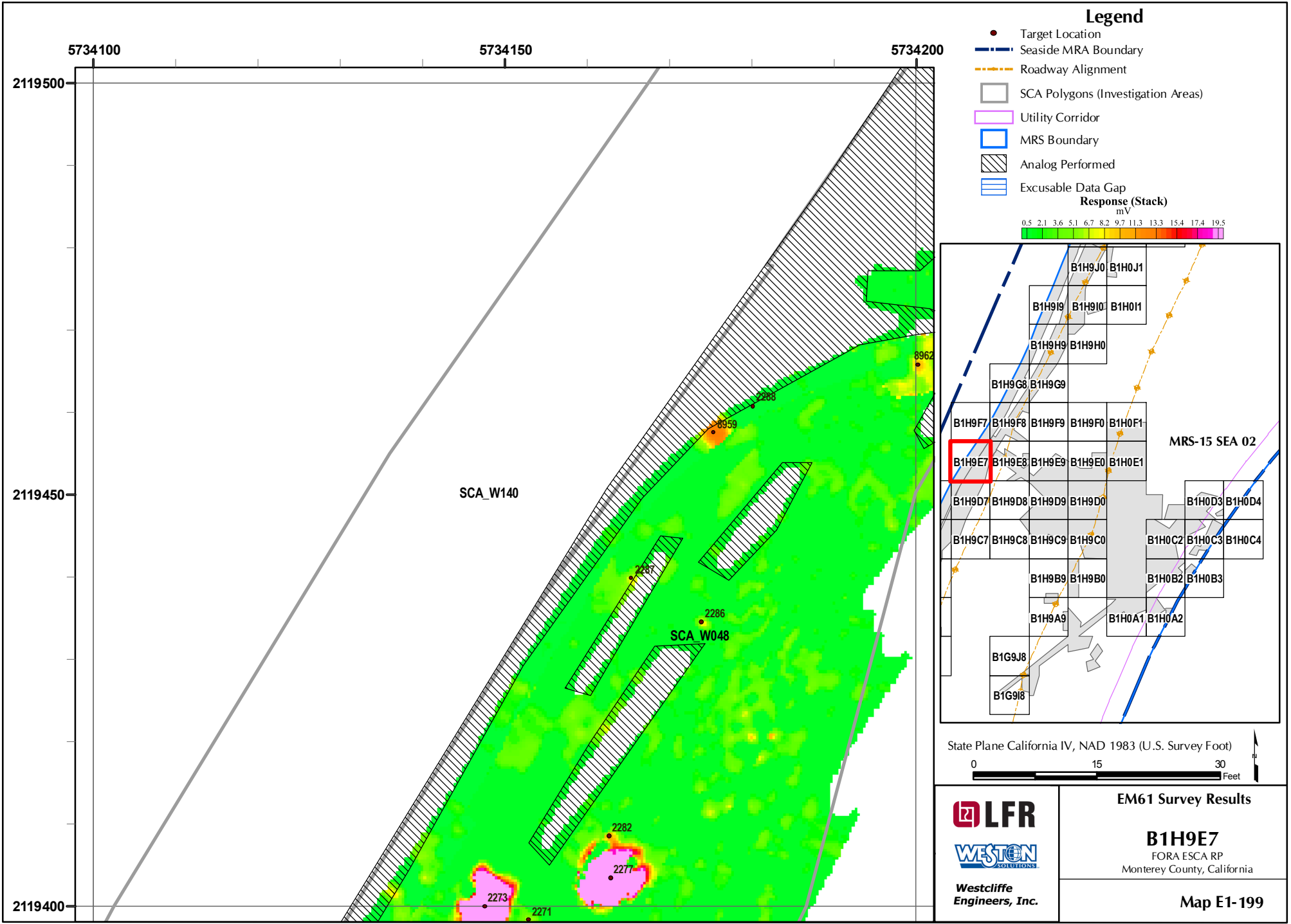
**EM61 Survey Results**

**B1H9D9**  
FORA ESCA RP  
Monterey County, California

---

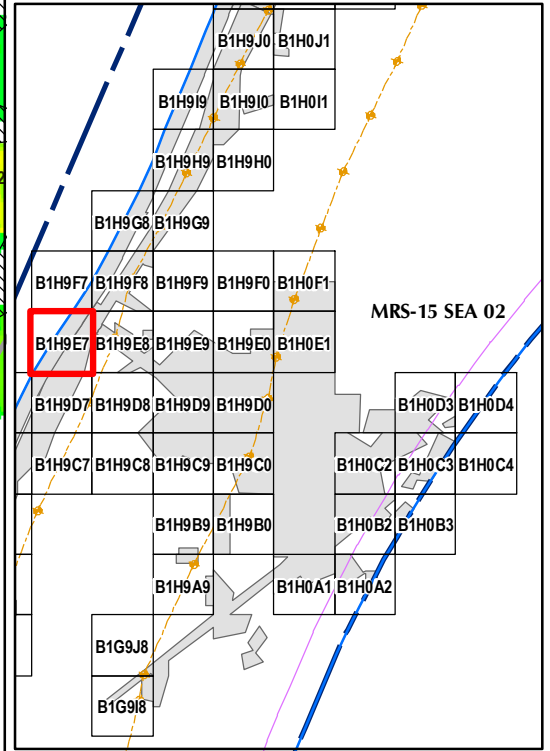
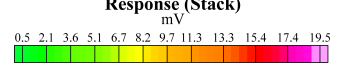
**Map E1-197**





**Legend**

- Target Location
- Seaside MRA Boundary
- Roadway Alignment
- SCA Polygons (Investigation Areas)
- Utility Corridor
- MRS Boundary
- ▨ Analog Performed
- ▨ Excusable Data Gap



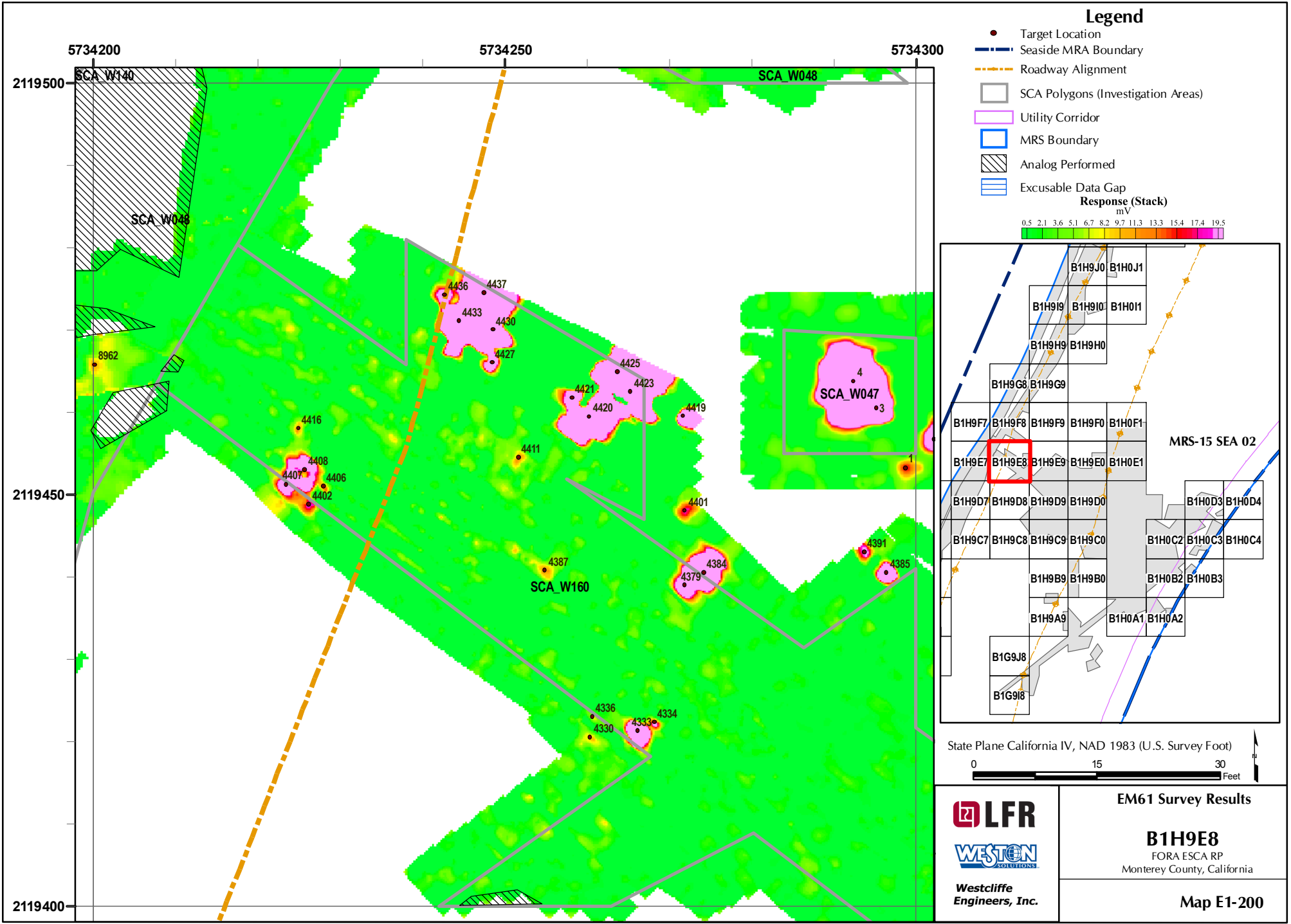
State Plane California IV, NAD 1983 (U.S. Survey Foot)

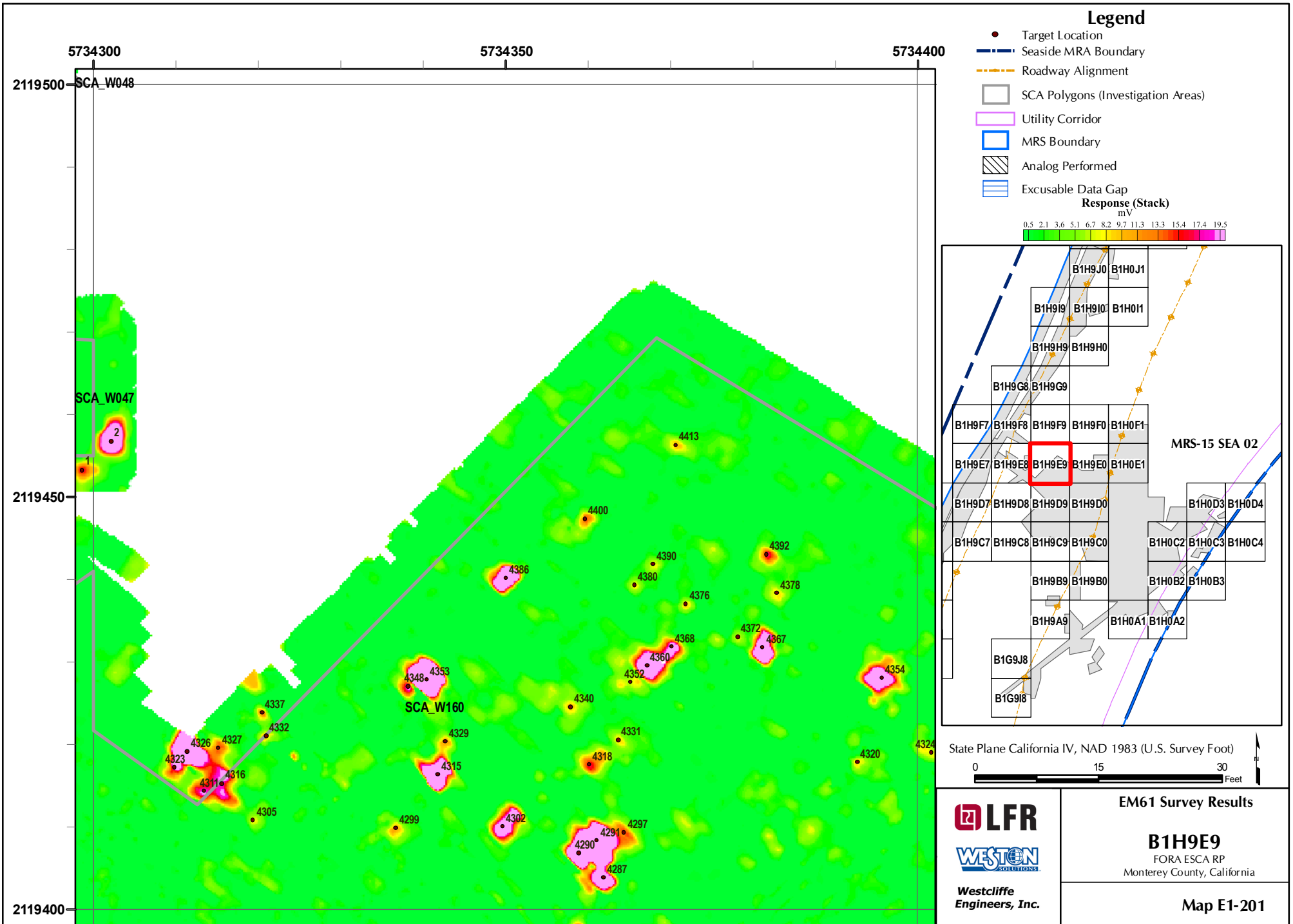


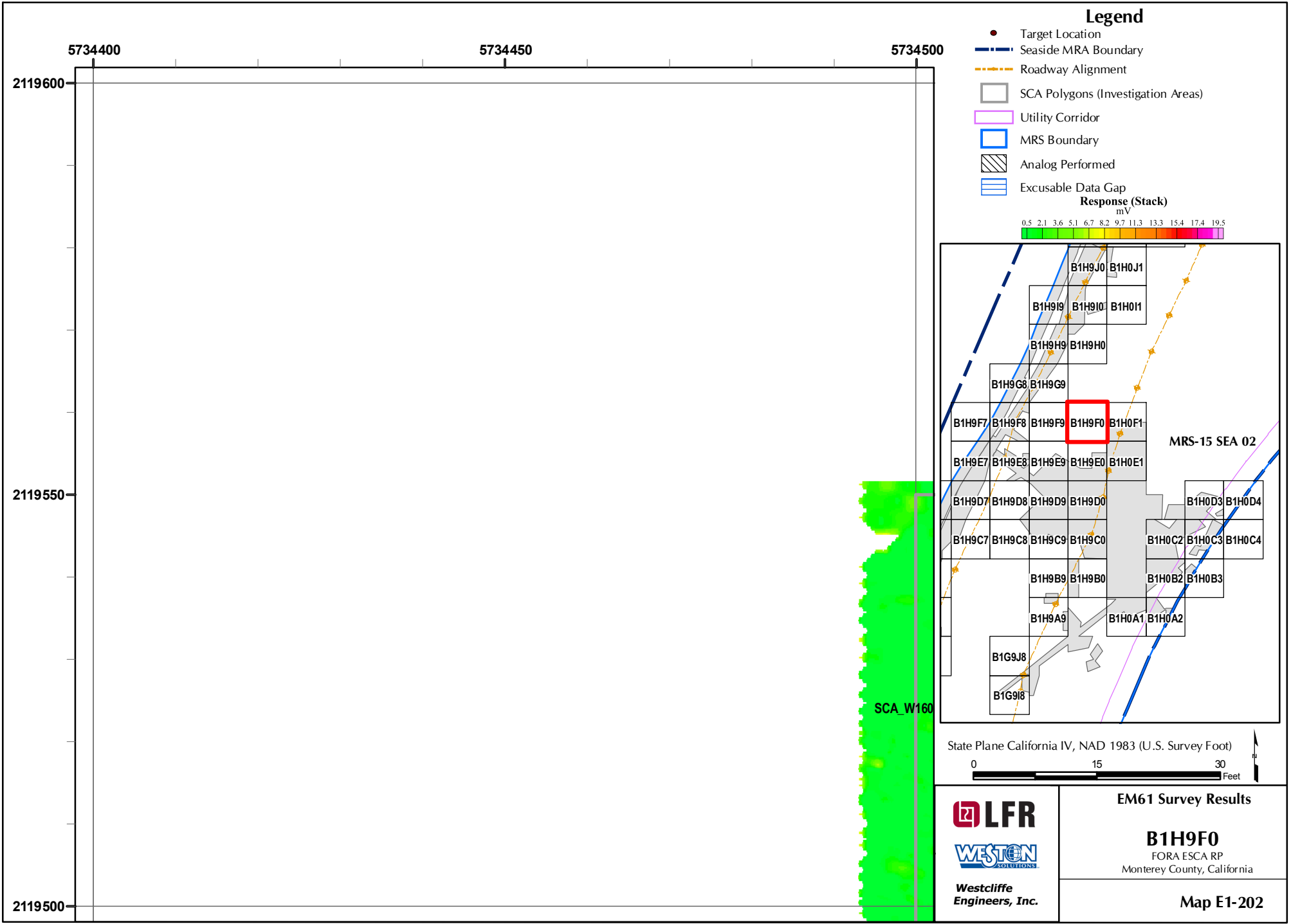
**EM61 Survey Results**

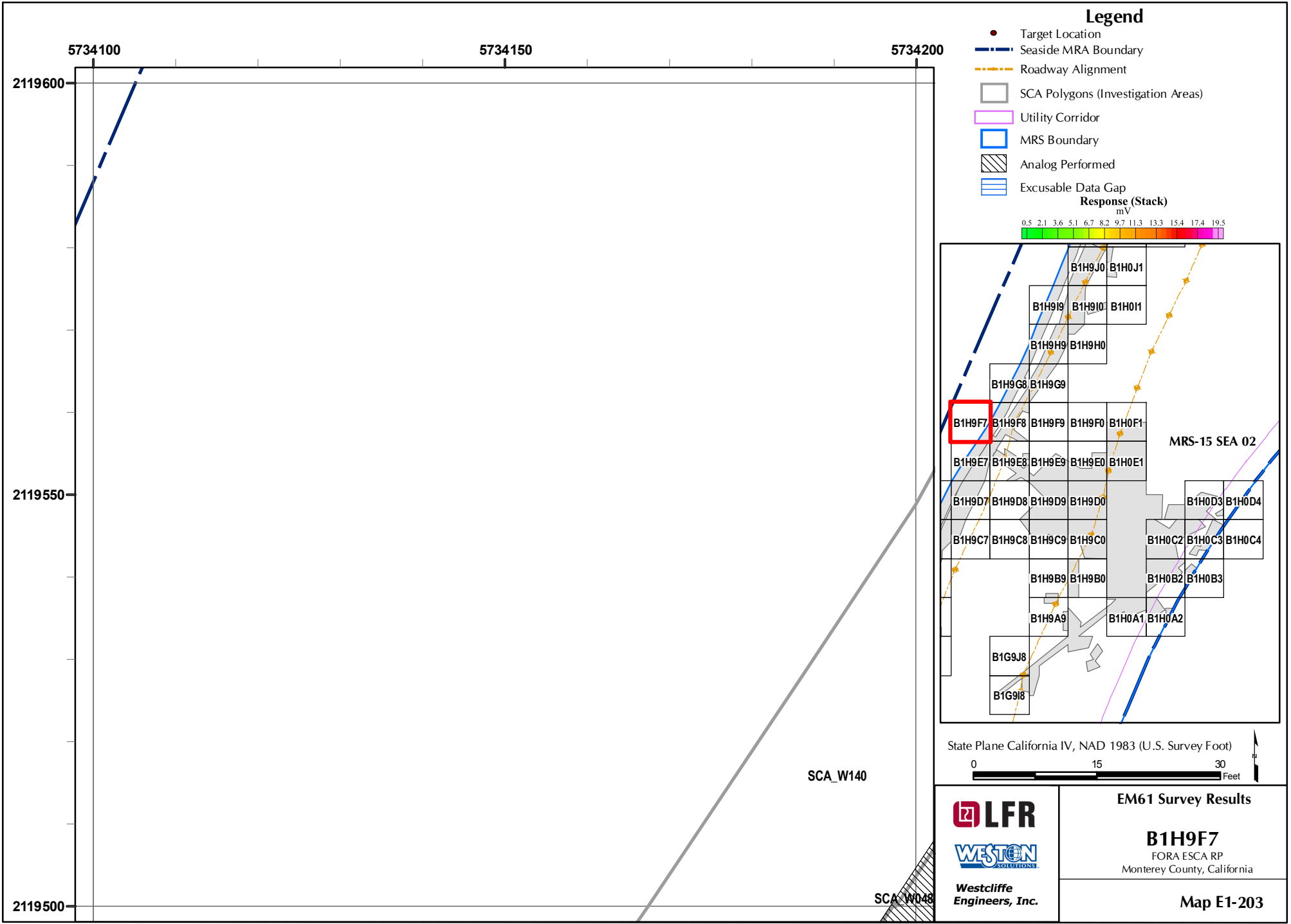
**B1H9E7**  
FORA ESCA RP  
Monterey County, California

**Map E1-199**



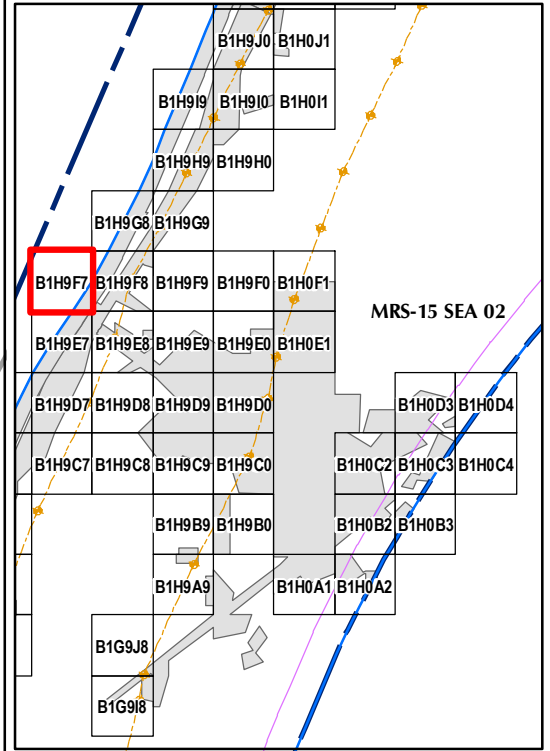
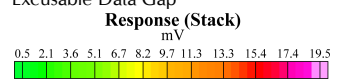






**Legend**

- Target Location
- Seaside MRA Boundary
- Roadway Alignment
- SCA Polygons (Investigation Areas)
- Utility Corridor
- MRS Boundary
- ▨ Analog Performed
- ▨ Excusable Data Gap



State Plane California IV, NAD 1983 (U.S. Survey Foot)

**LFR**

**WESTON SOLUTIONS**

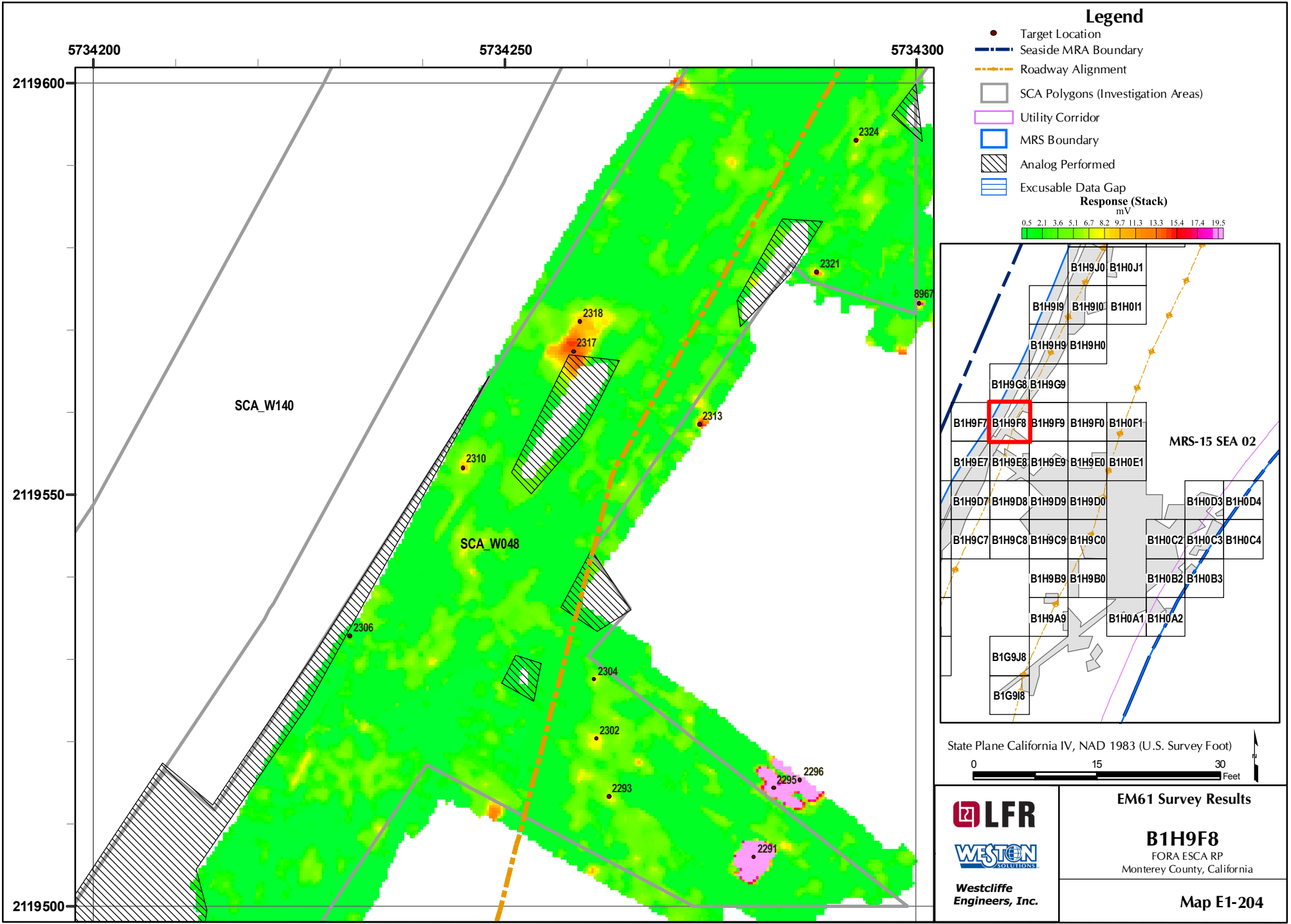
Westcliffe Engineers, Inc.

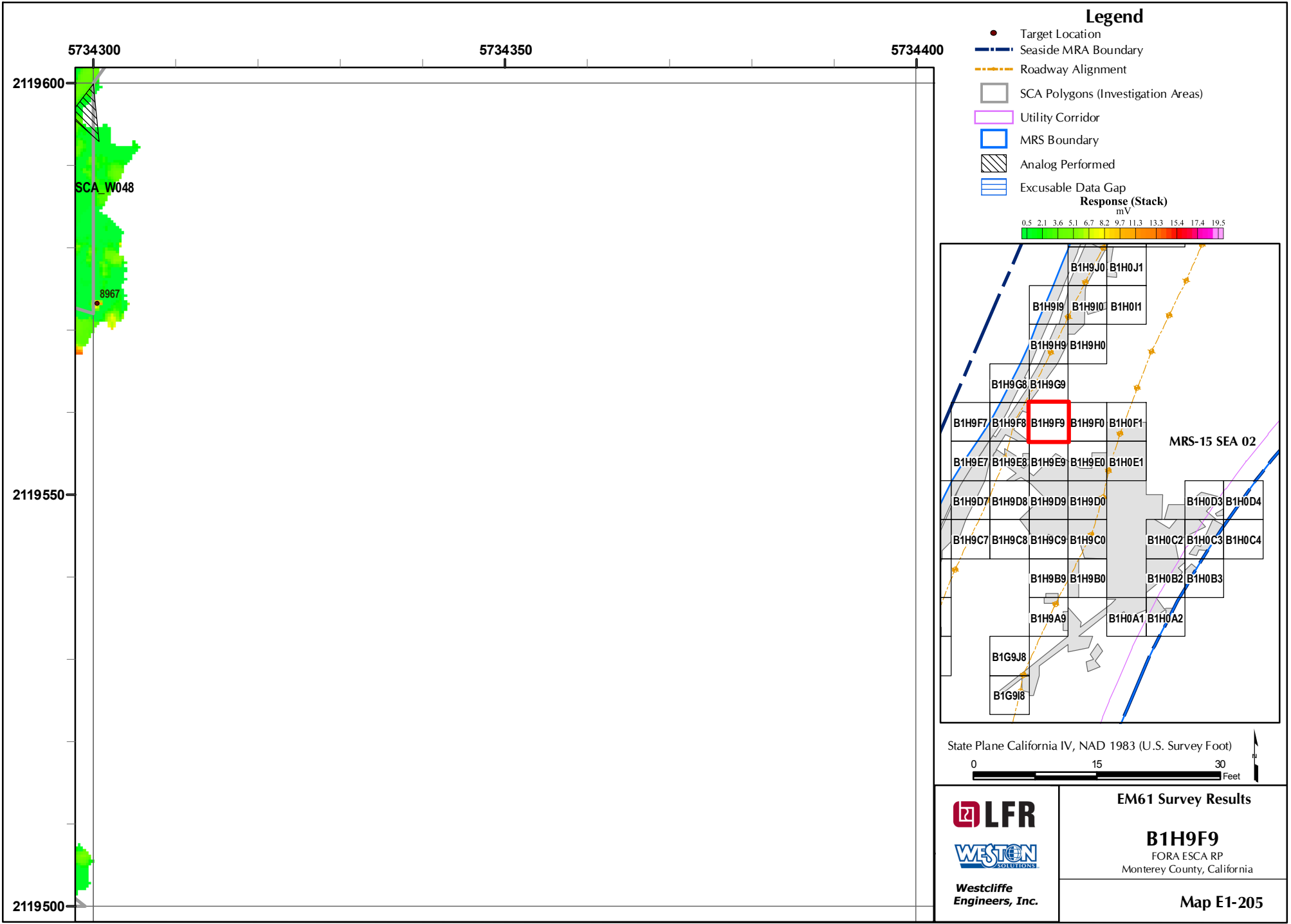
**EM61 Survey Results**

**B1H9F7**  
FORA ESCA RP  
Monterey County, California

**Map E1-203**



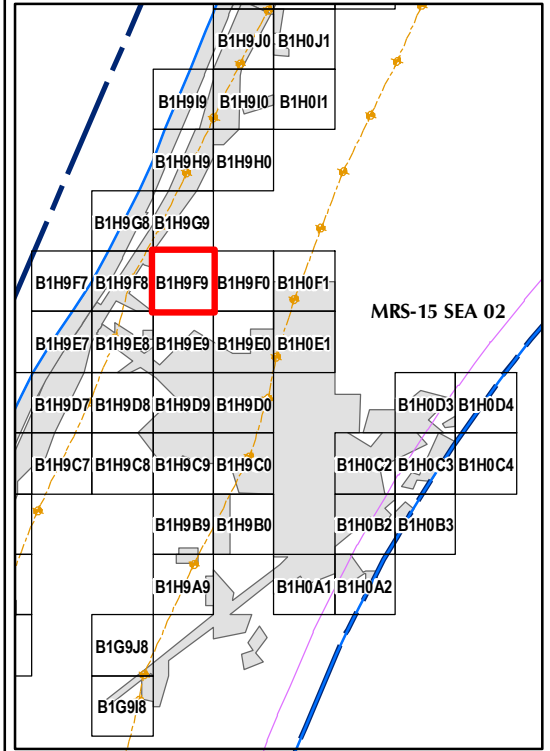
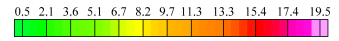





**Legend**

- Target Location
- Seaside MRA Boundary
- Roadway Alignment
- SCA Polygons (Investigation Areas)
- Utility Corridor
- MRS Boundary
- ▨ Analog Performed
- ▨ Excusable Data Gap

**Response (Stack)**  
mV

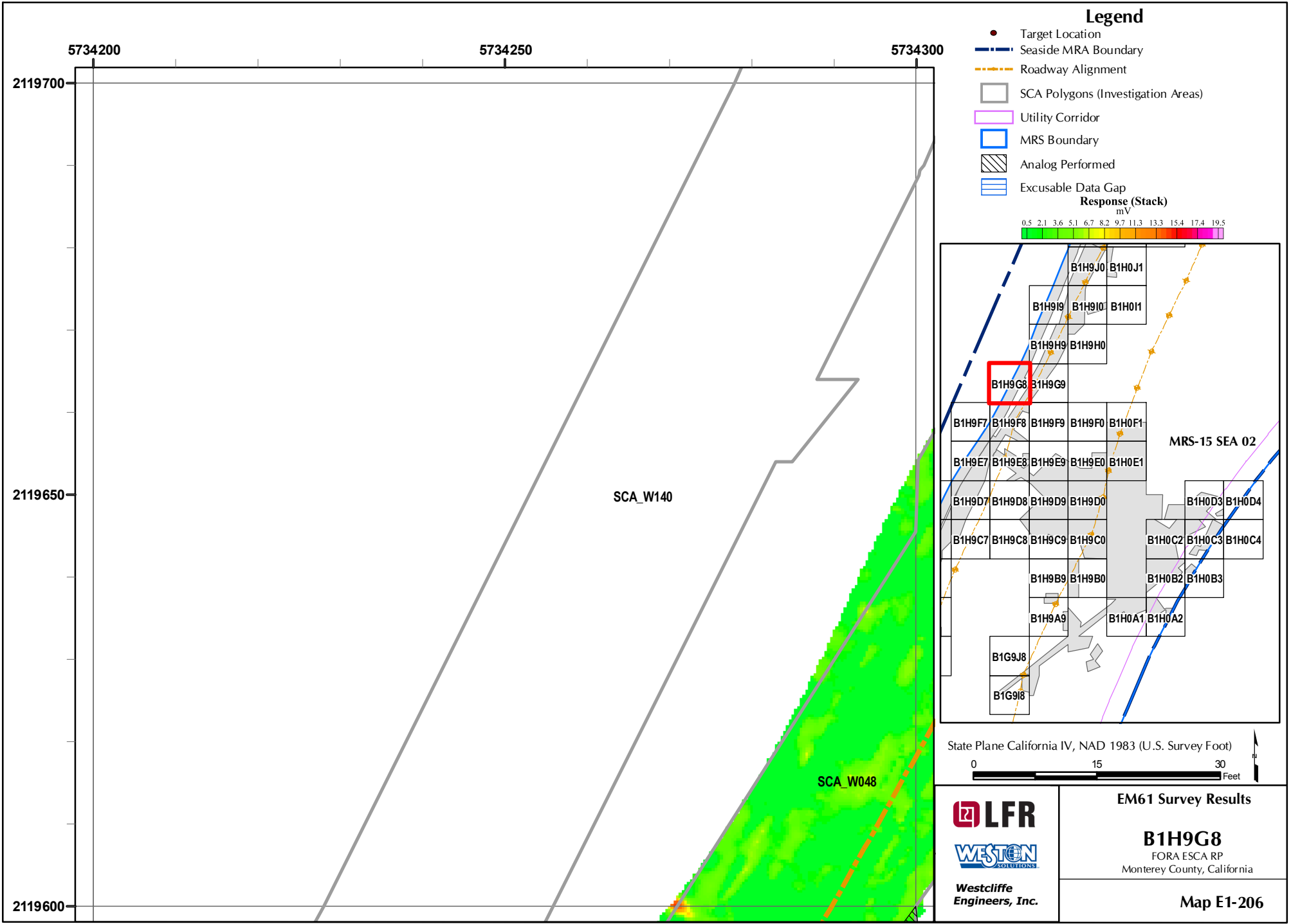


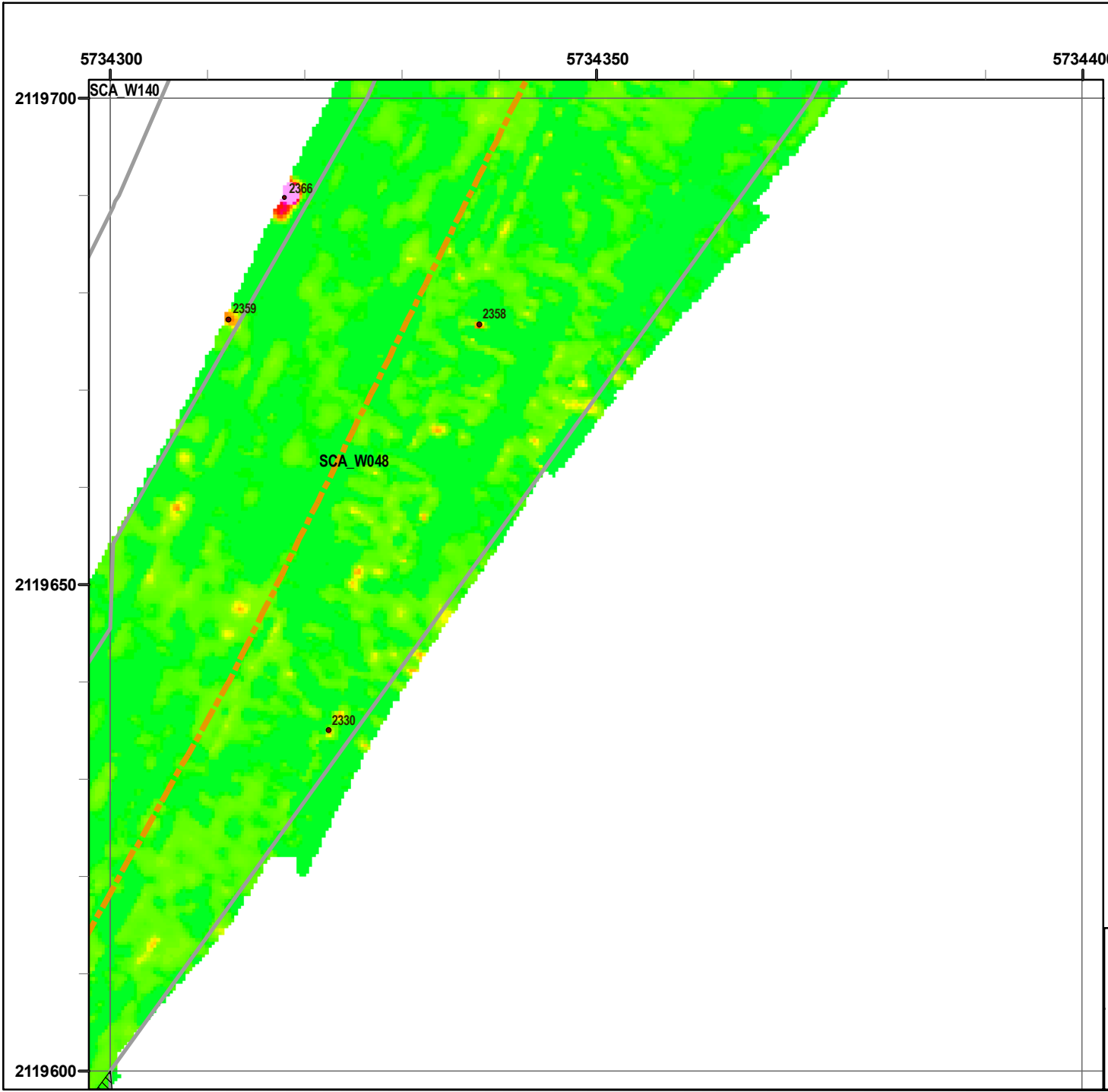
State Plane California IV, NAD 1983 (U.S. Survey Foot)



**LFR**  
**WESTON**  
SOLUTIONS  
*Westcliffe*  
**Engineers, Inc.**

**EM61 Survey Results**  
  
**B1H9F9**  
FORA ESCA RP  
Monterey County, California  
  
**Map E1-205**




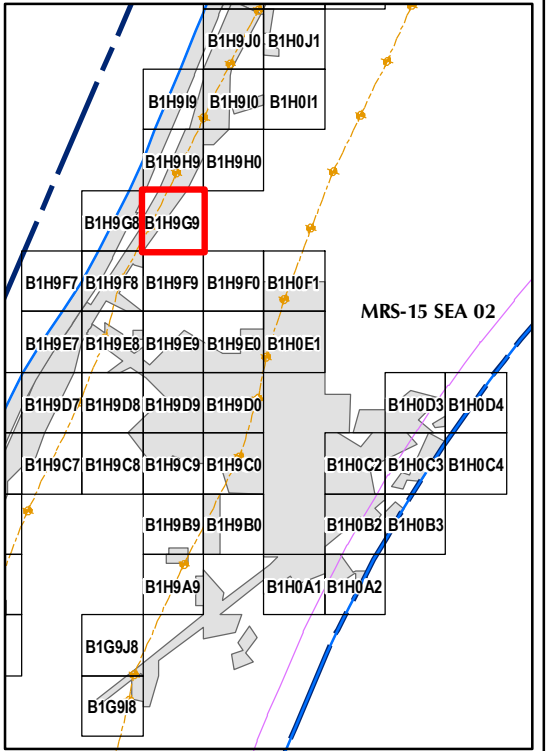


### Legend

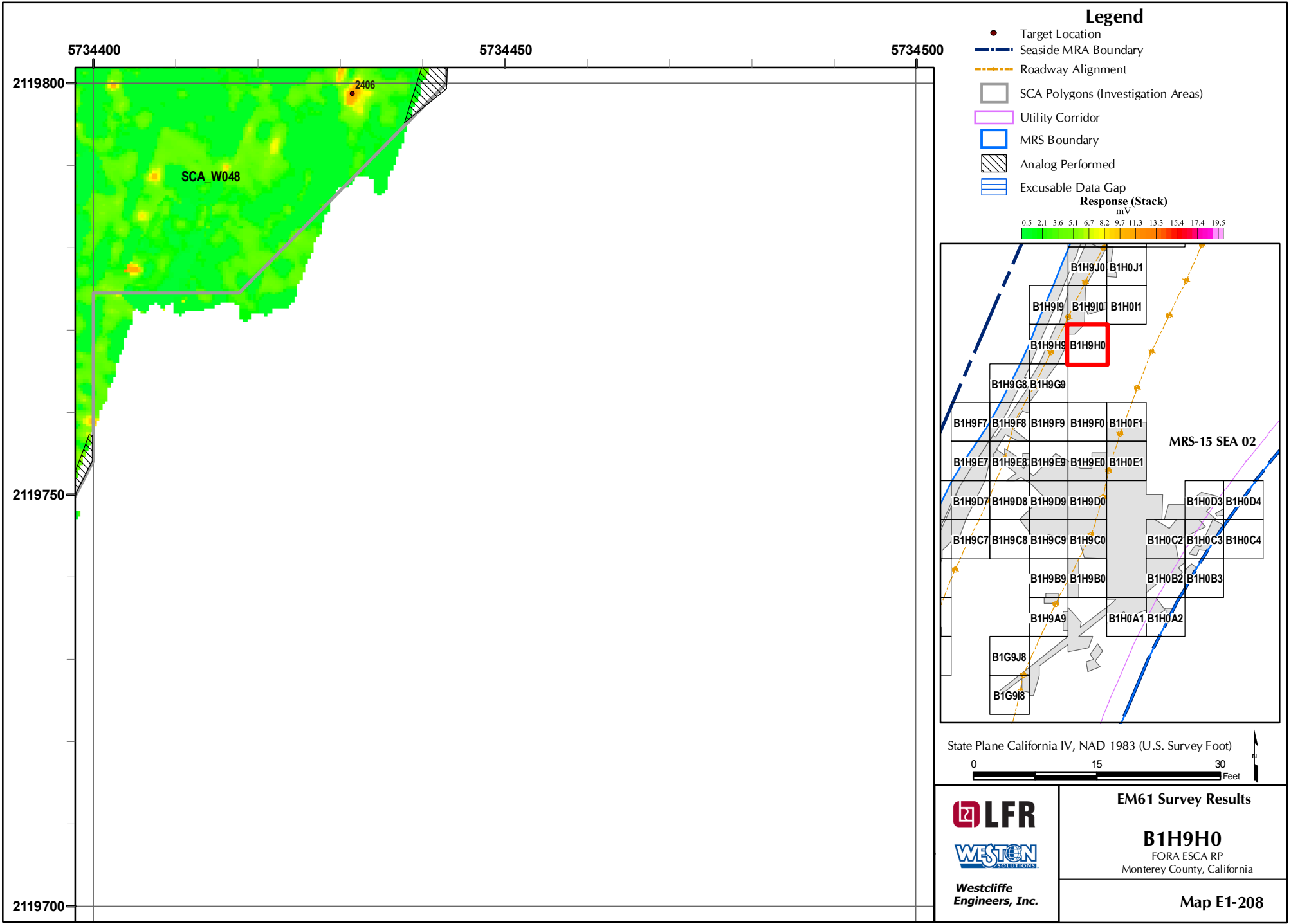
- Target Location
- Seaside MRA Boundary
- - - Roadway Alignment
- SCA Polygons (Investigation Areas)
- Utility Corridor
- MRS Boundary
- ▨ Analog Performed
- ▨ Excusable Data Gap

**Response (Stack)**  
mV

0.5 2.1 3.6 5.1 6.7 8.2 9.7 11.3 13.3 15.4 17.4 19.5



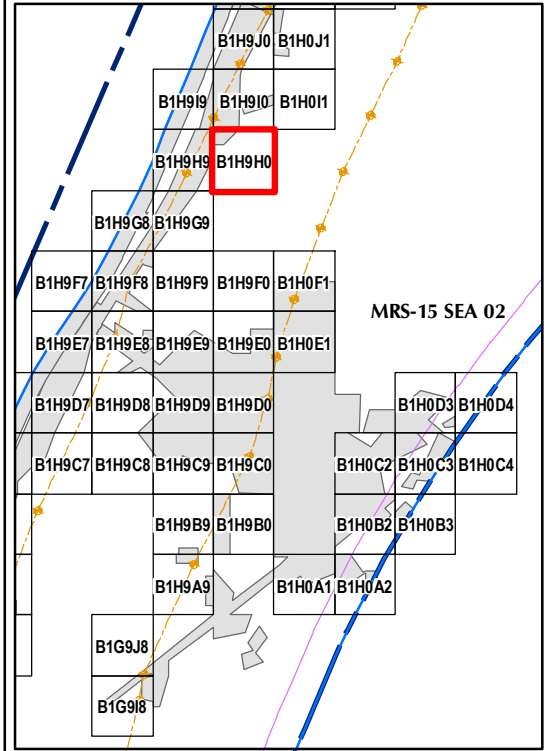
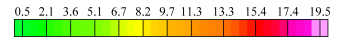
  <b>Westcliffe Engineers, Inc.</b>	<b>EM61 Survey Results</b>
	<b>B1H9G9</b> FORA ESCA RP Monterey County, California
<b>Map E1-207</b>	




**Legend**

- Target Location
- Seaside MRA Boundary
- Roadway Alignment
- SCA Polygons (Investigation Areas)
- Utility Corridor
- MRS Boundary
- ▨ Analog Performed
- ▨ Excusable Data Gap

**Response (Stack)**  
mV

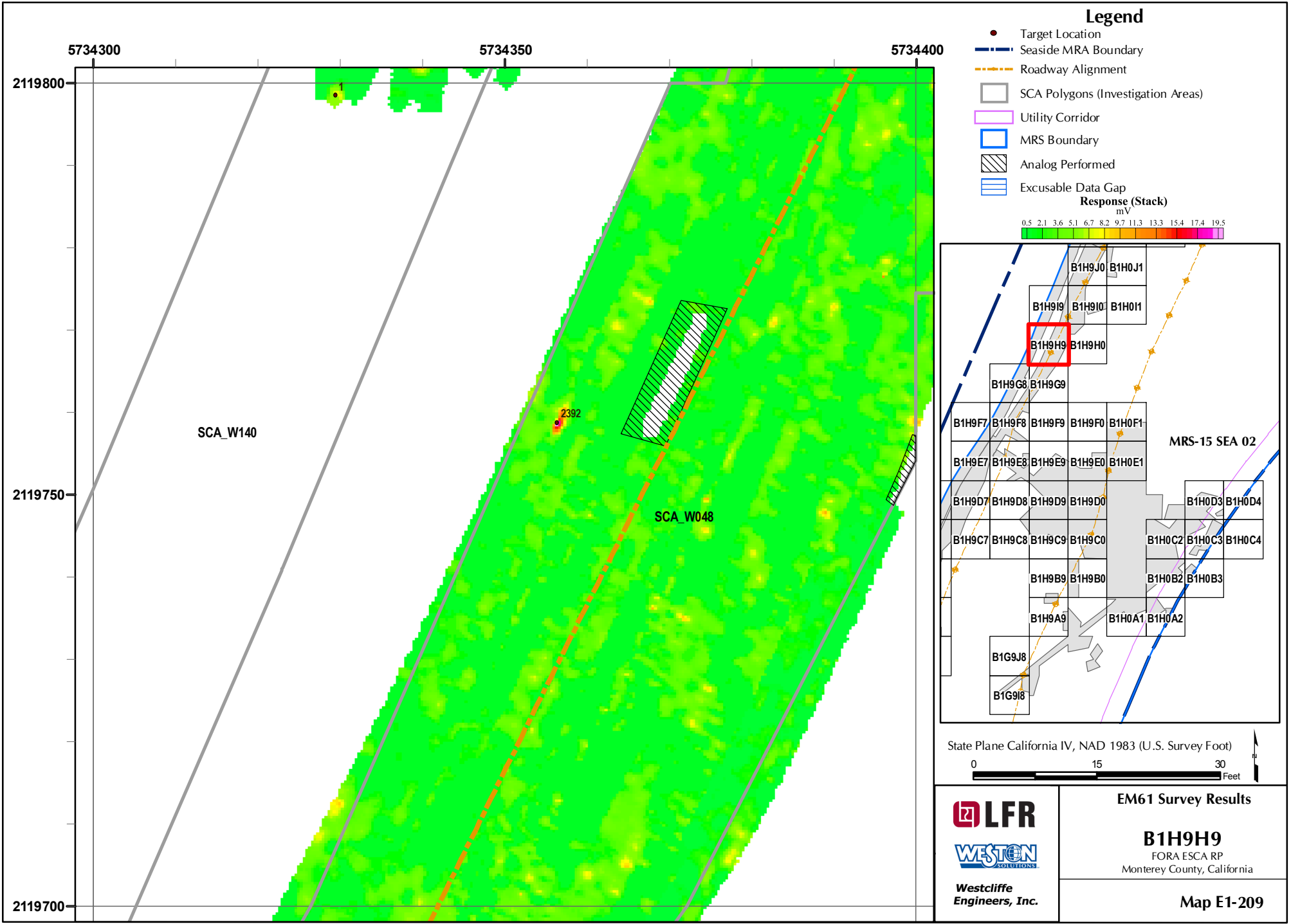


State Plane California IV, NAD 1983 (U.S. Survey Foot)



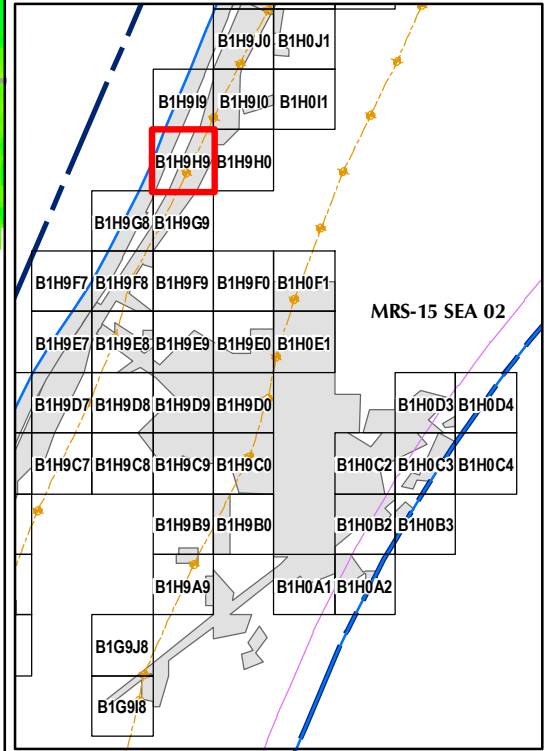
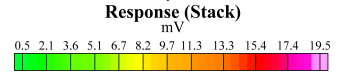
**LFR**  
**WESTON SOLUTIONS**  
Westcliffe  
Engineers, Inc.

**EM61 Survey Results**  
  
**B1H9H0**  
FORA ESCA RP  
Monterey County, California  
  
**Map E1-208**



**Legend**

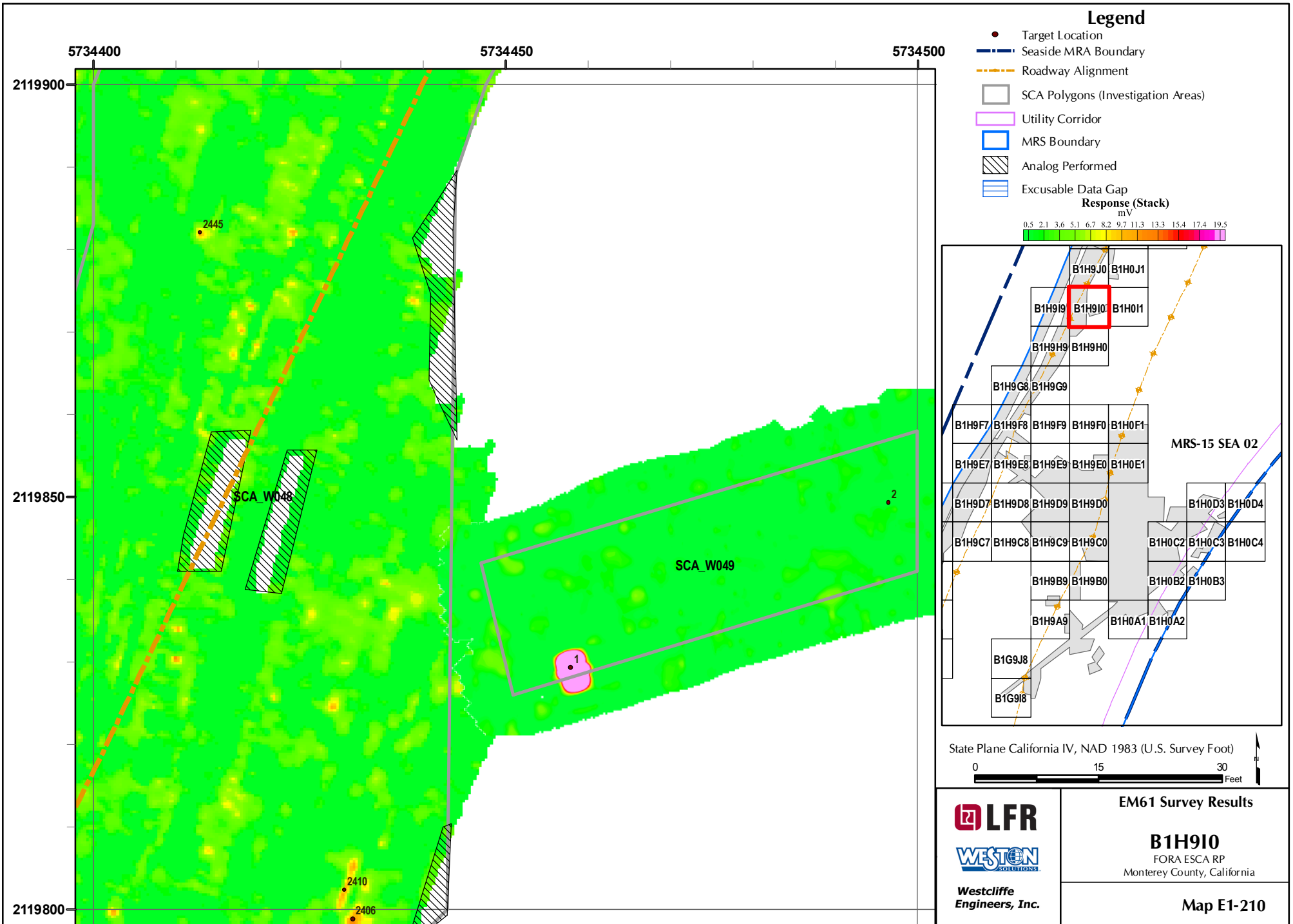
- Target Location
- Seaside MRA Boundary
- Roadway Alignment
- SCA Polygons (Investigation Areas)
- Utility Corridor
- MRS Boundary
- ▨ Analog Performed
- ▨ Excusable Data Gap



State Plane California IV, NAD 1983 (U.S. Survey Foot)

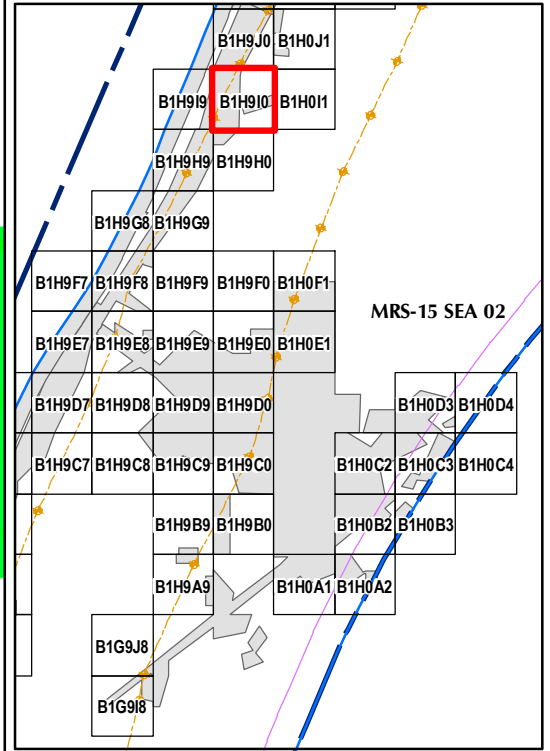
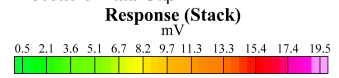
**LFR**  
**WESTON**  
SOLUTIONS  
*Westcliffe Engineers, Inc.*

**EM61 Survey Results**  
**B1H9H9**  
FORA ESCA RP  
Monterey County, California  
**Map E1-209**



**Legend**

- Target Location
- Seaside MRA Boundary
- Roadway Alignment
- SCA Polygons (Investigation Areas)
- Utility Corridor
- MRS Boundary
- ▨ Analog Performed
- ▨ Excusable Data Gap



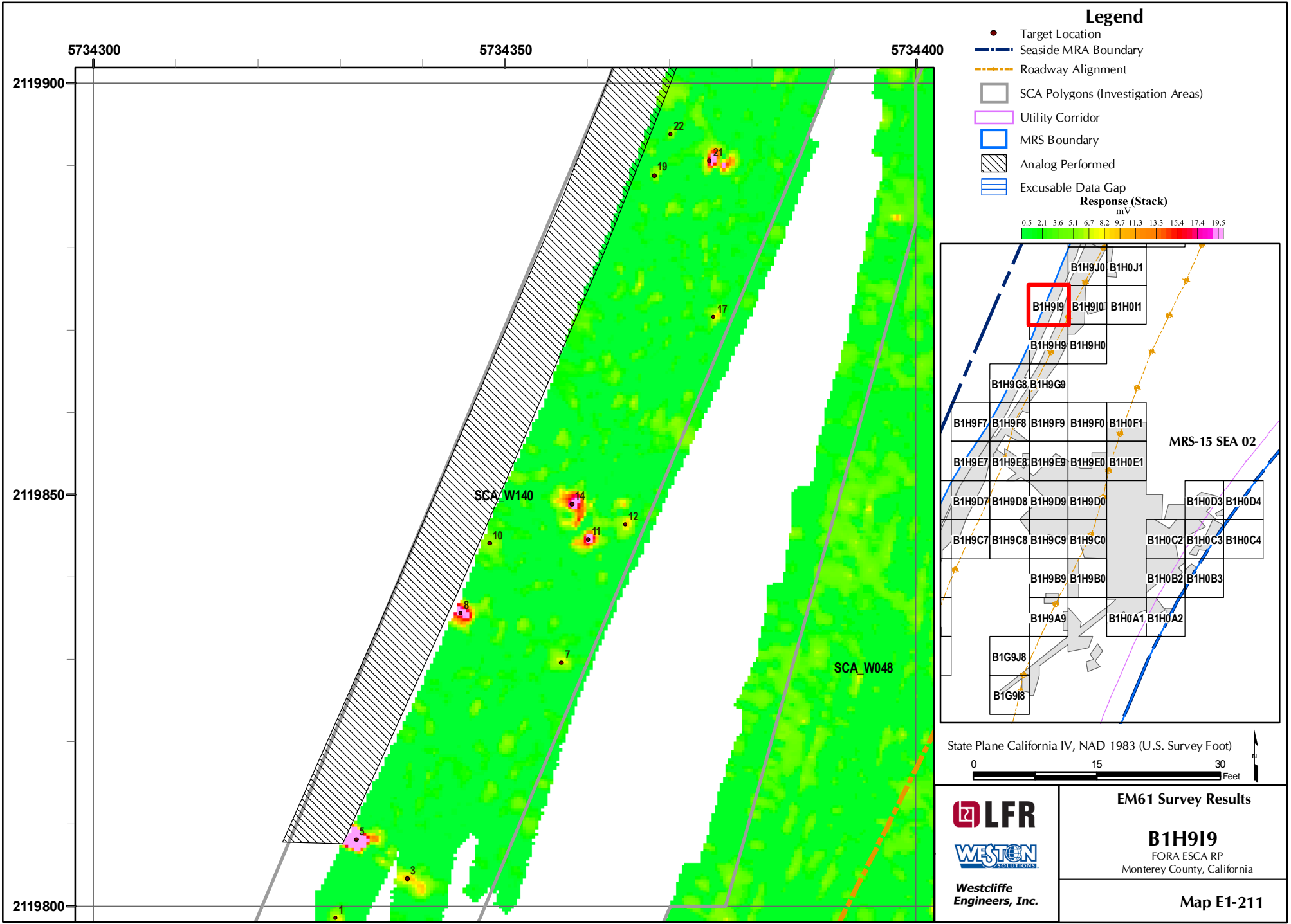
State Plane California IV, NAD 1983 (U.S. Survey Foot)

**LFR**  
**WESTON**  
SOLUTIONS  
*Westcliffe*  
**Engineers, Inc.**

**EM61 Survey Results**

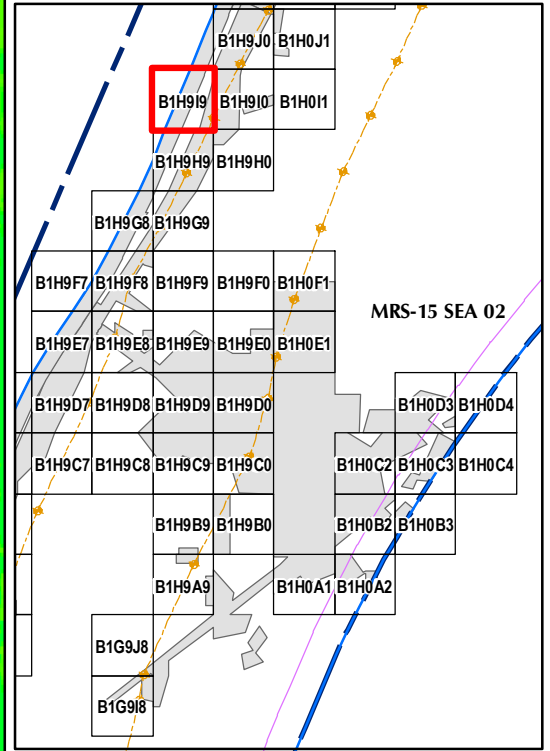
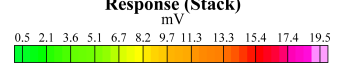
**B1H9I0**  
FORA ESCA RP  
Monterey County, California

**Map E1-210**



**Legend**

- Target Location
- Seaside MRA Boundary
- Roadway Alignment
- SCA Polygons (Investigation Areas)
- Utility Corridor
- MRS Boundary
- ▨ Analog Performed
- ▨ Excusable Data Gap



State Plane California IV, NAD 1983 (U.S. Survey Foot)

**LFR**  
**WESTON**  
SOLUTIONS  
*Westcliffe*  
Engineers, Inc.

**EM61 Survey Results**

**B1H9I9**  
FORA ESCA RP  
Monterey County, California

**Map E1-211**



