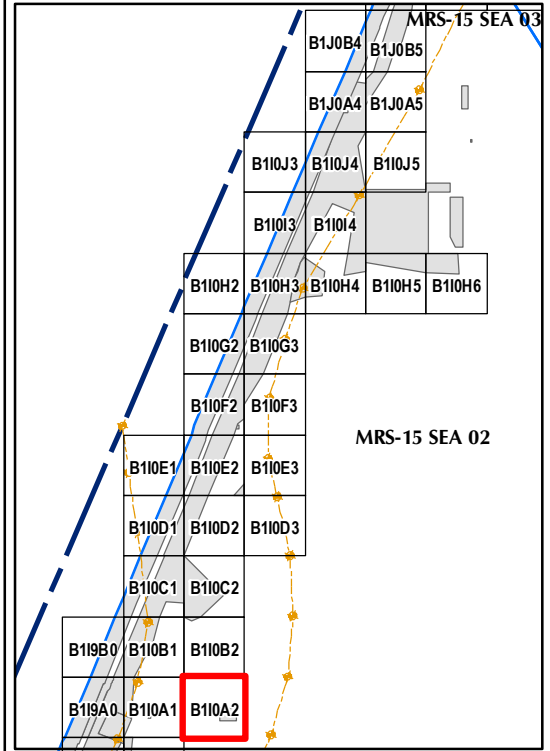


Legend

- Target Location
 - Seaside MRA Boundary
 - Roadway Alignment
 - SCA Polygons (Investigation Areas)
 - Utility Corridor
 - MRS Boundary
 - ▨ Analog Performed
 - ▨ Excusable Data Gap
- Response (Stack)**
mV
- 0.5 2.1 3.6 5.1 6.7 8.2 9.7 11.3 13.3 15.4 17.4 19.5



State Plane California IV, NAD 1983 (U.S. Survey Foot)

0 15 30 Feet

LFR

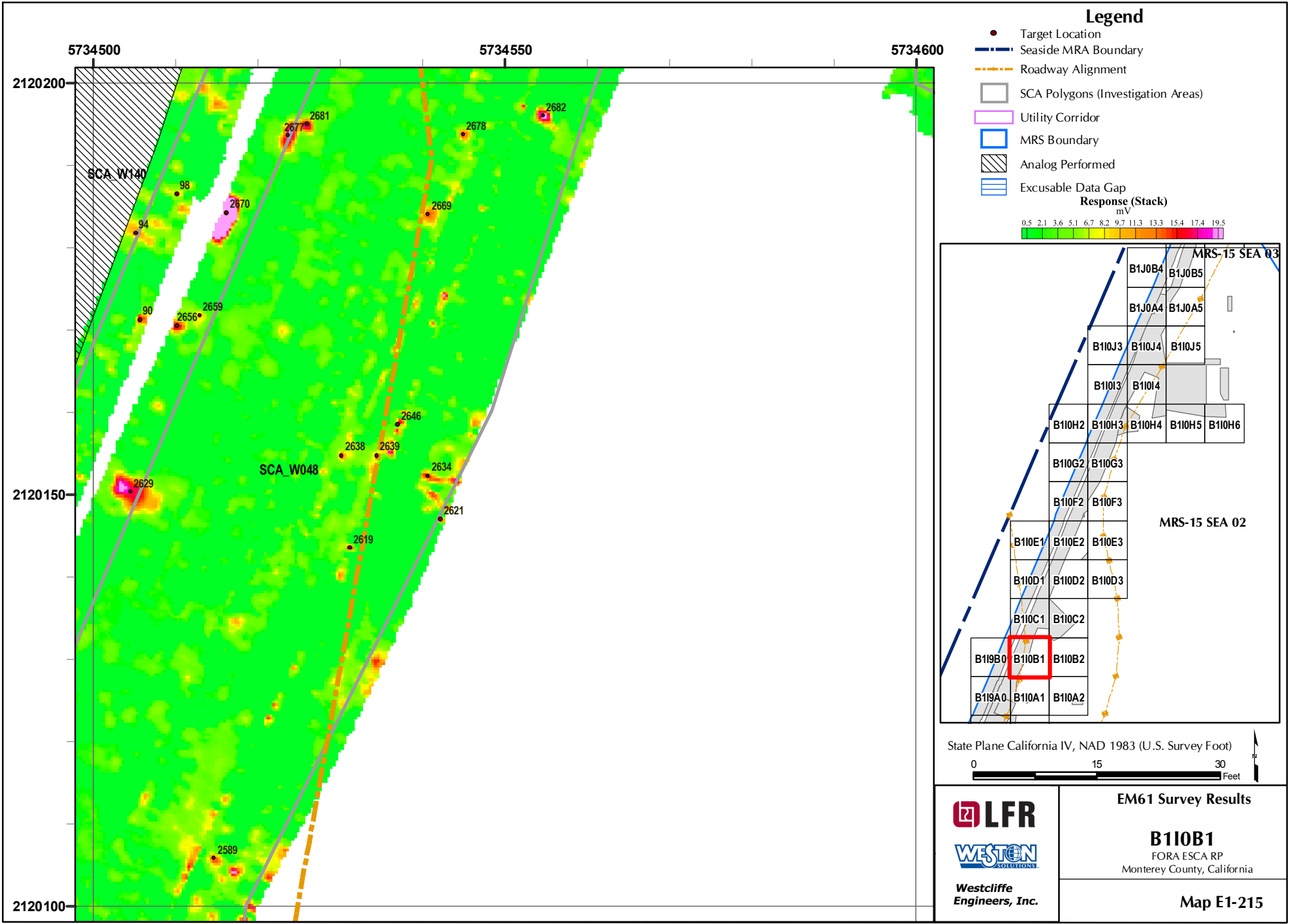
WESTON SOLUTIONS

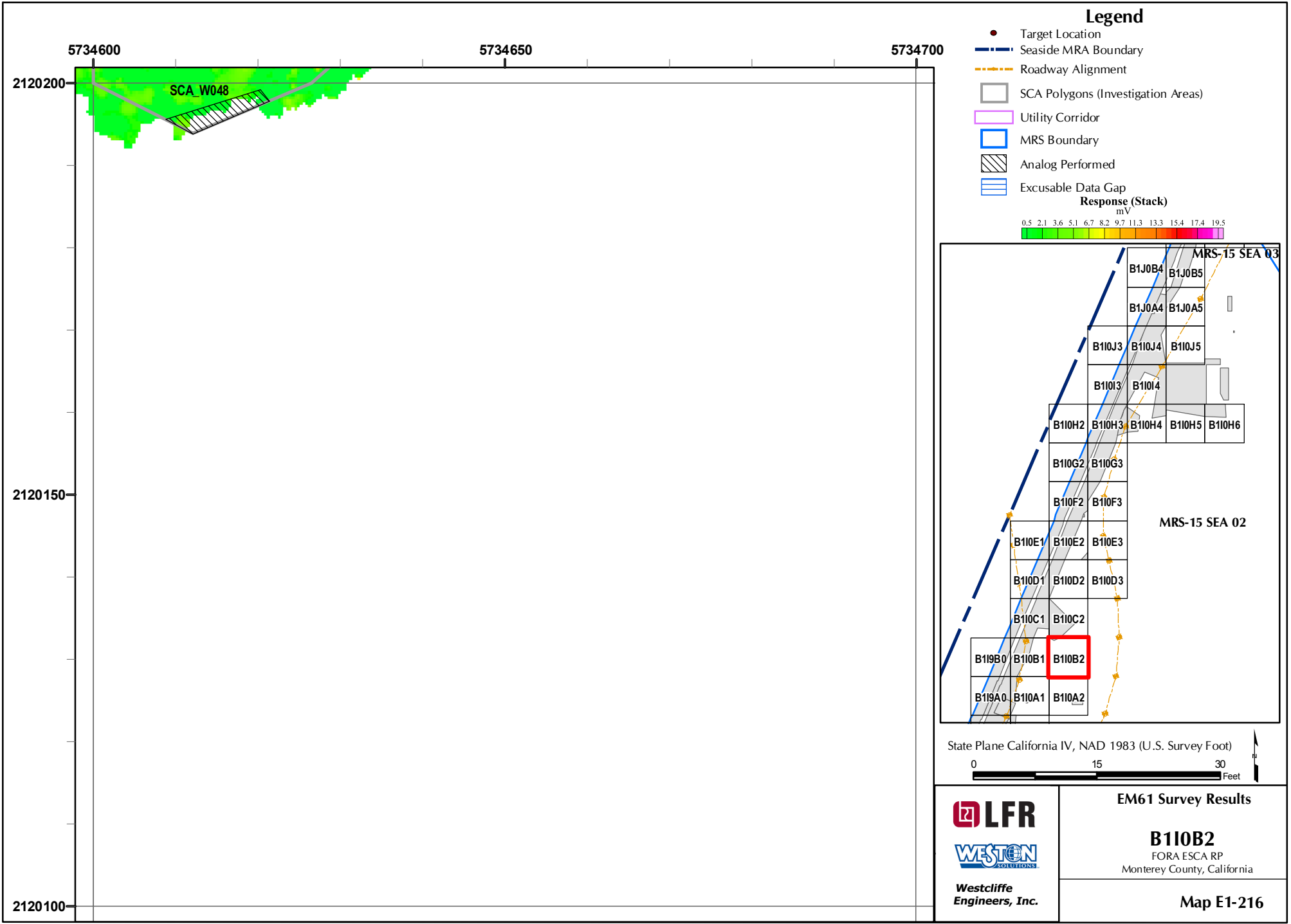
Westcliffe Engineers, Inc.

EM61 Survey Results

B110A2
FORA ESCA RP
Monterey County, California

Map E1-214



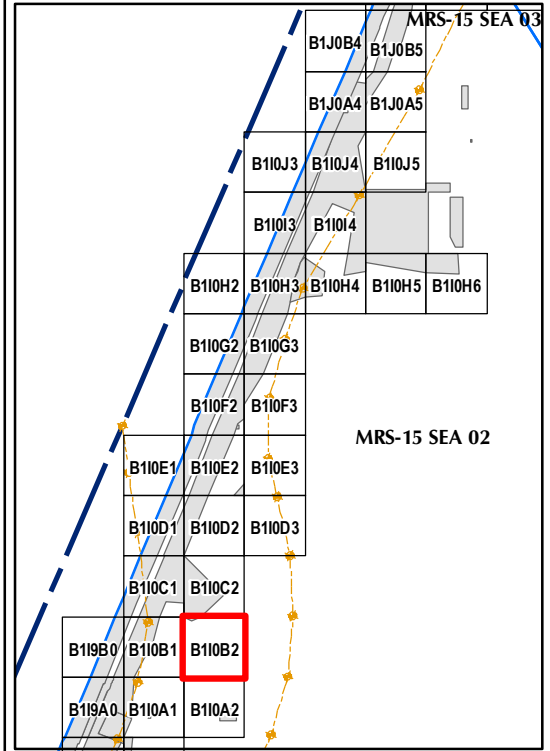
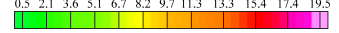


Legend


- Target Location
- Seaside MRA Boundary
- Roadway Alignment
- SCA Polygons (Investigation Areas)
- Utility Corridor
- MRS Boundary
- ▨ Analog Performed
- ▨ Excusable Data Gap

Response (Stack)

mV

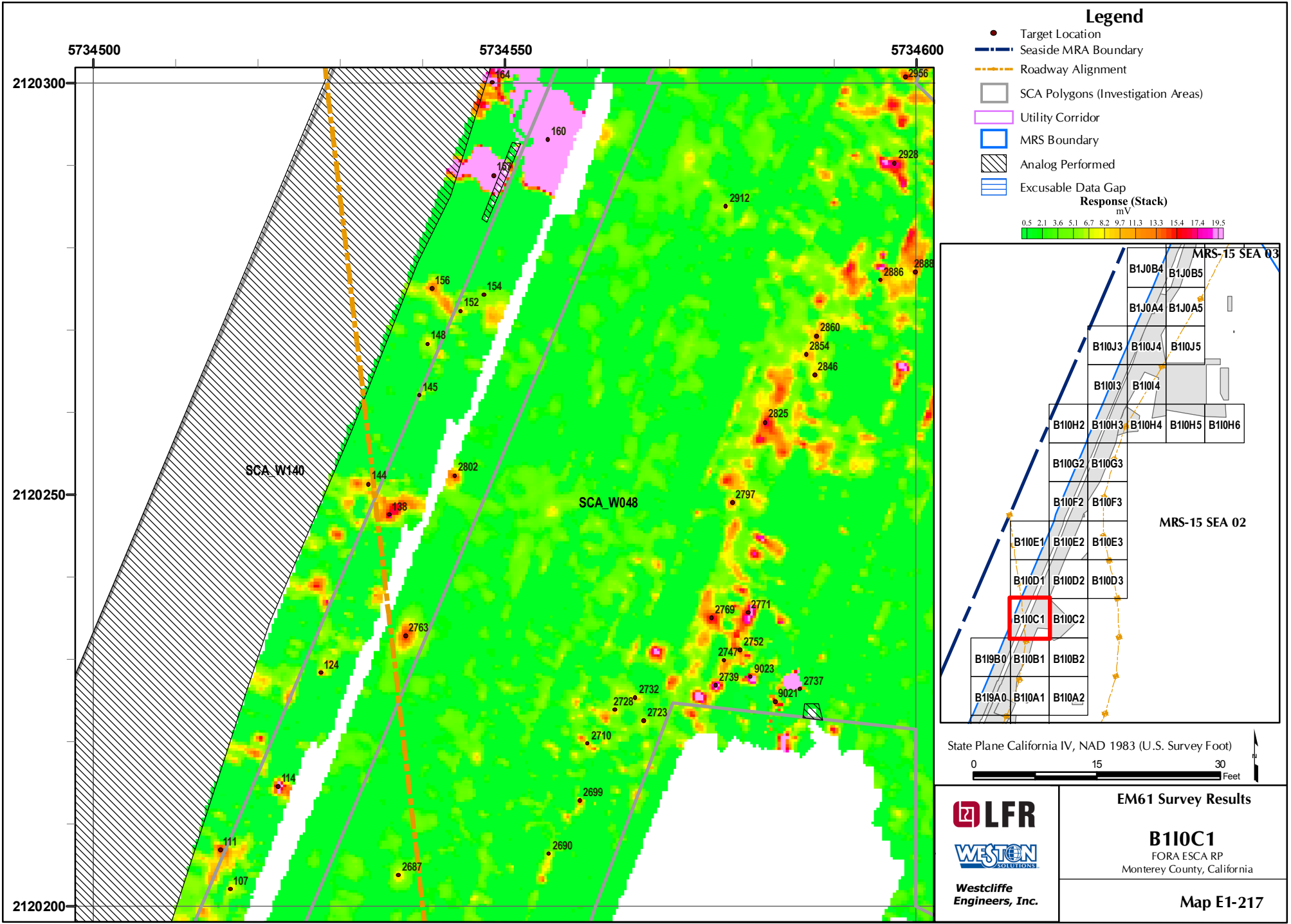


State Plane California IV, NAD 1983 (U.S. Survey Foot)



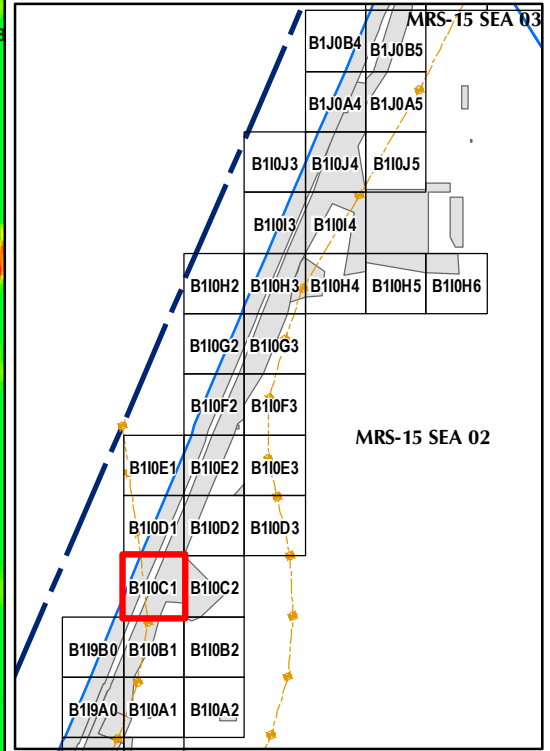
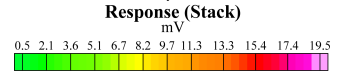
LFR
WESTON
 SOLUTIONS
 Westcliffe
 Engineers, Inc.

EM61 Survey Results
B110B2
 FORA ESCA RP
 Monterey County, California
Map E1-216



Legend

- Target Location
- Seaside MRA Boundary
- Roadway Alignment
- SCA Polygons (Investigation Areas)
- Utility Corridor
- MRS Boundary
- ▨ Analog Performed
- ▨ Excusable Data Gap



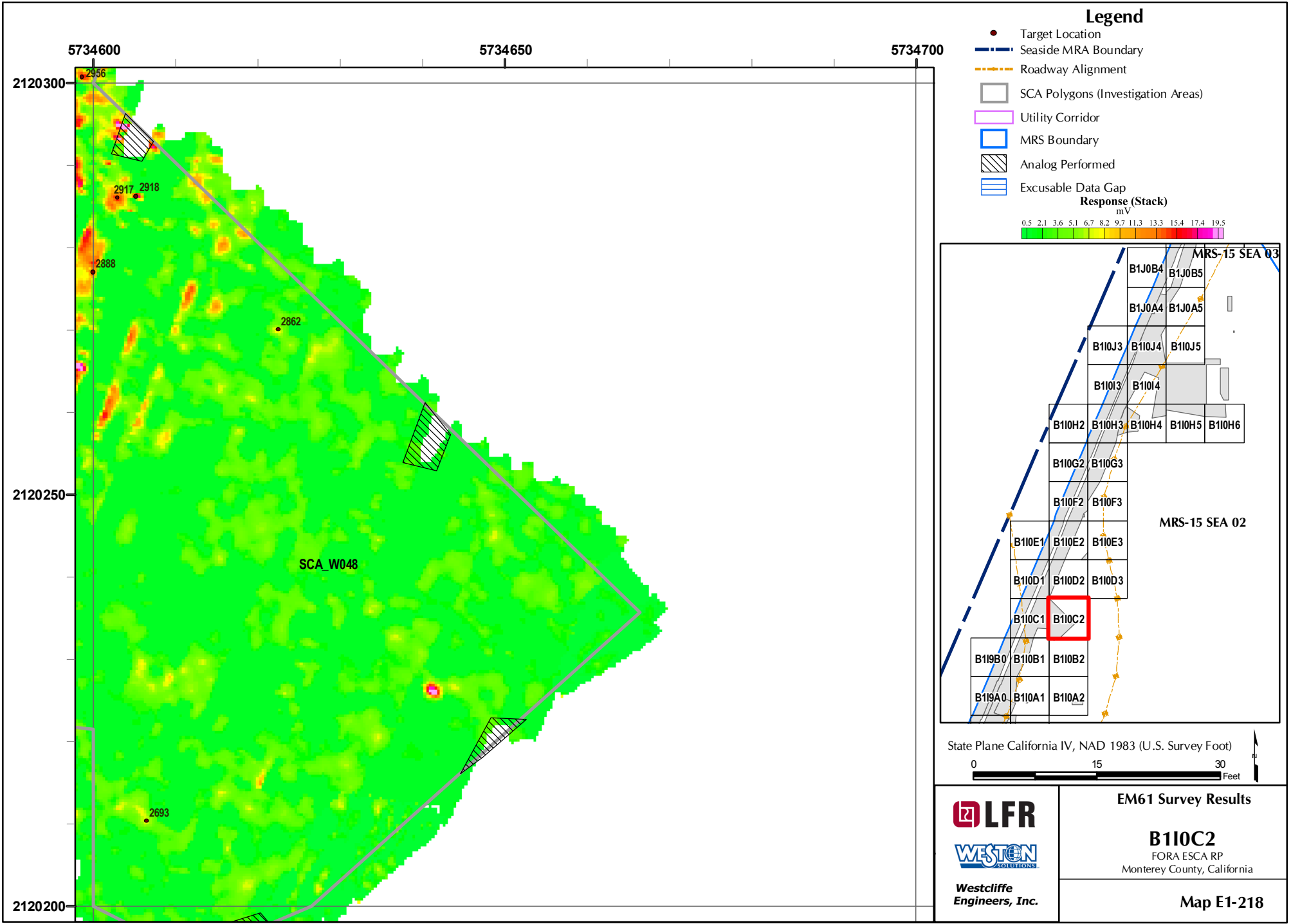
State Plane California IV, NAD 1983 (U.S. Survey Foot)

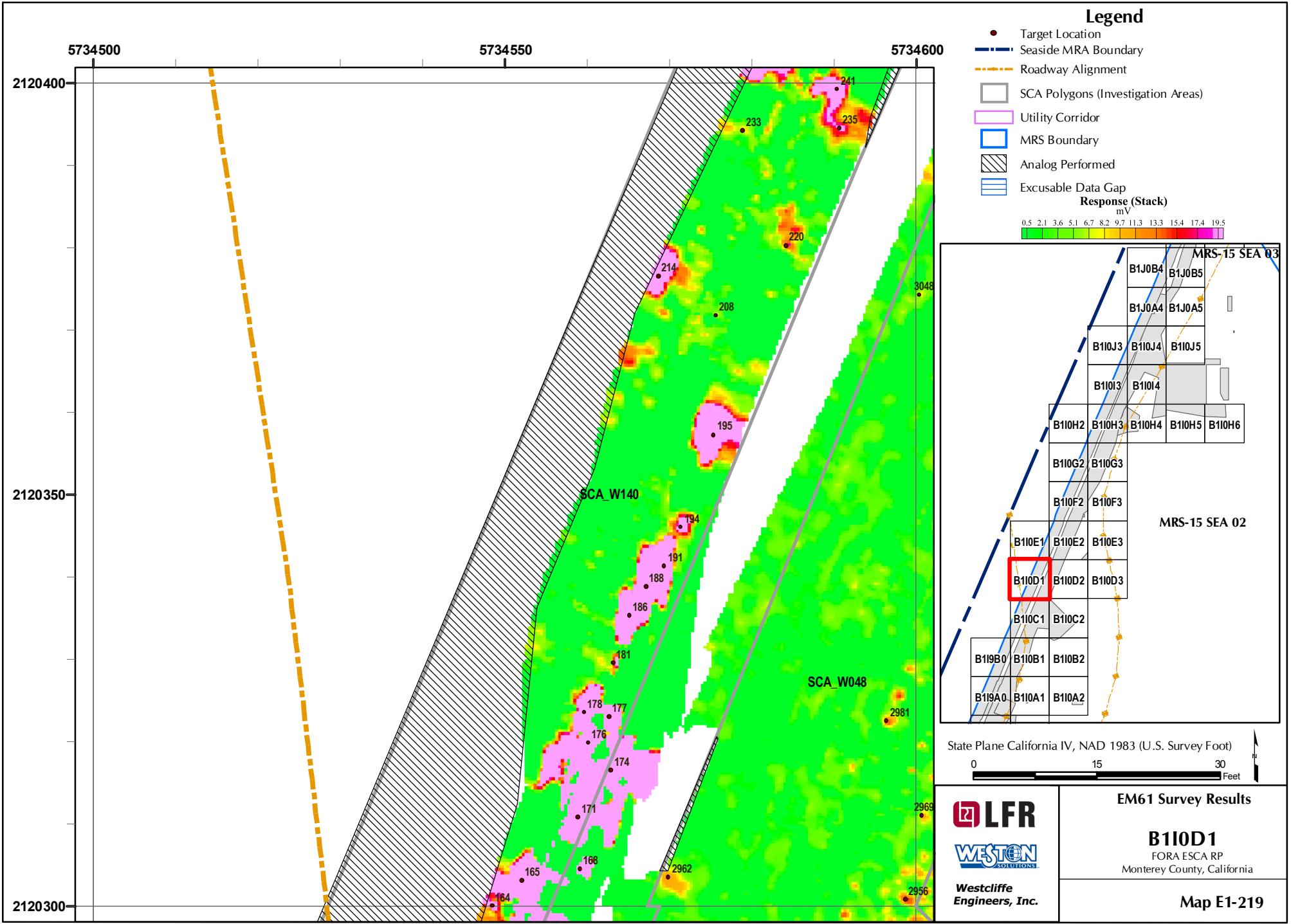
LFR
WESTON
SOLUTIONS
Westcliffe
Engineers, Inc.

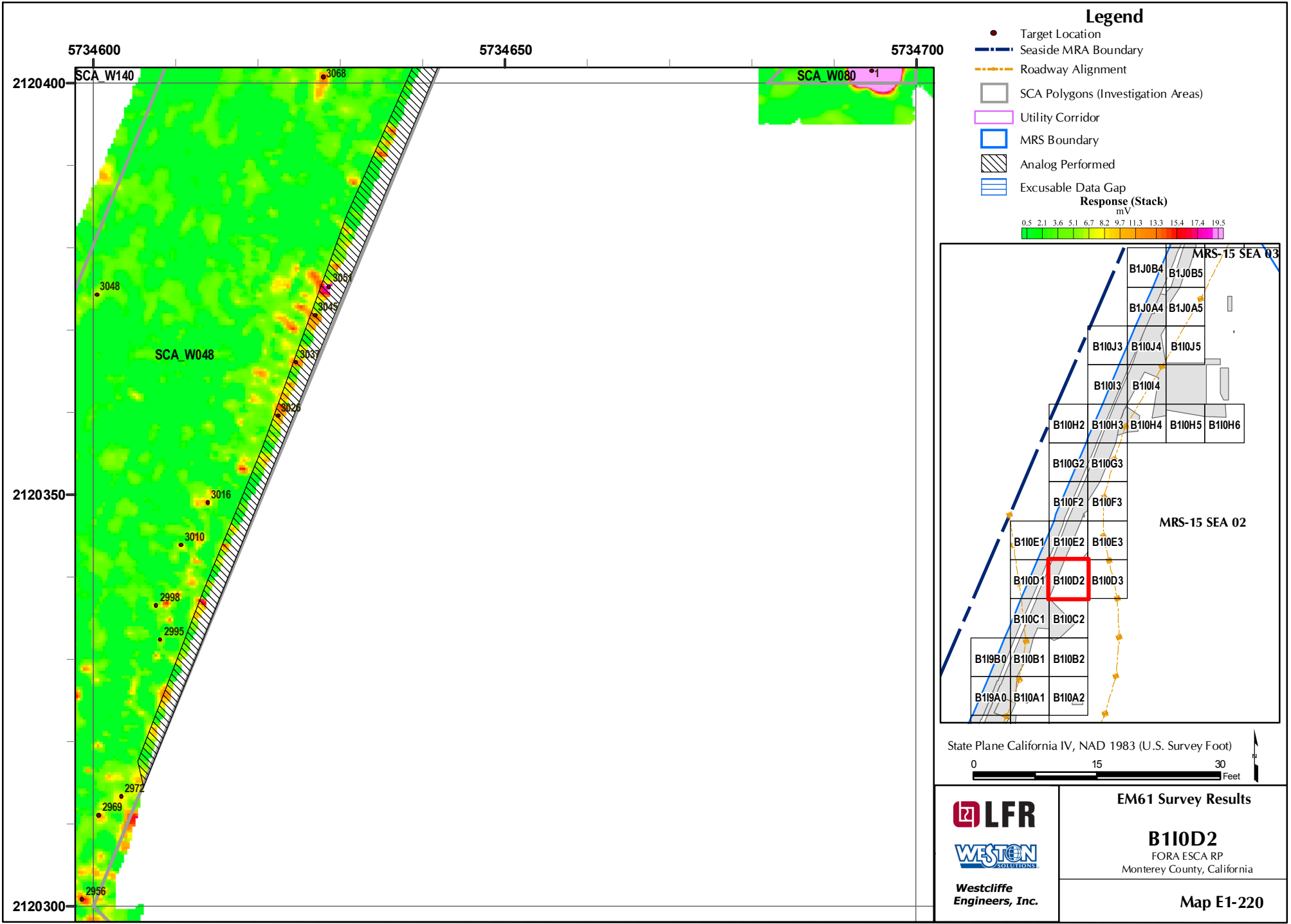
EM61 Survey Results

B110C1
FORA ESCA RP
Monterey County, California

Map E1-217

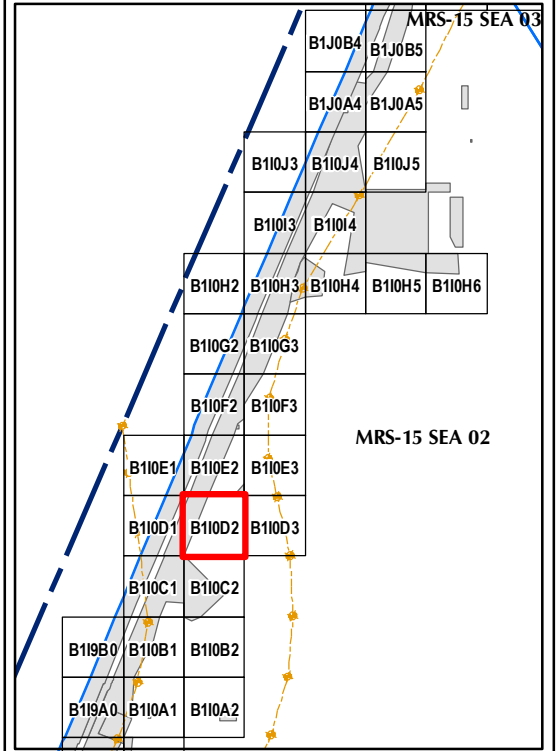






Legend

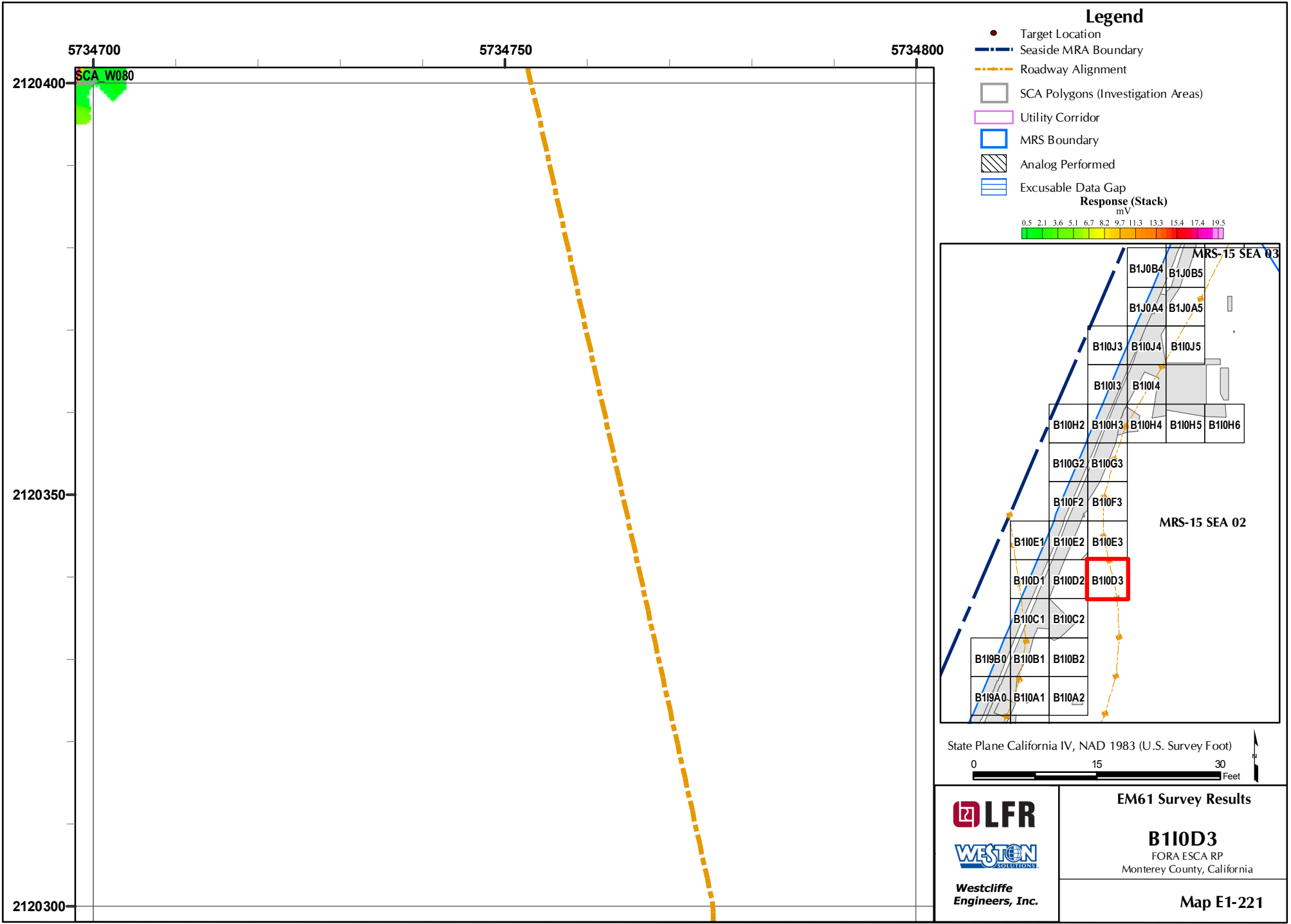
- Target Location
 - Seaside MRA Boundary
 - Roadway Alignment
 - SCA Polygons (Investigation Areas)
 - Utility Corridor
 - MRS Boundary
 - ▨ Analog Performed
 - ▨ Excusable Data Gap
- Response (Stack)**
mV
- 0.5 2.1 3.6 5.1 6.7 8.2 9.7 11.3 13.3 15.4 17.4 19.5



State Plane California IV, NAD 1983 (U.S. Survey Foot)

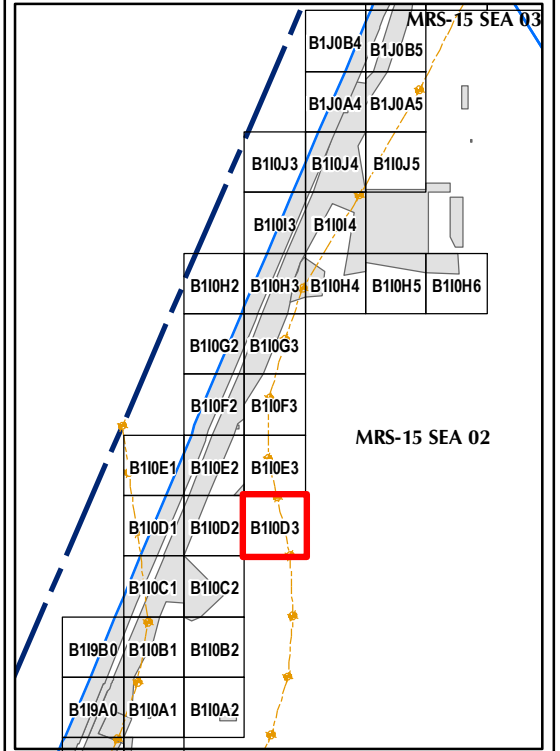
0 15 30 Feet

 Westcliffe Engineers, Inc.	EM61 Survey Results
	B110D2 FORA ESCA RP Monterey County, California
Map E1-220	



Legend

- Target Location
 - Seaside MRA Boundary
 - - - Roadway Alignment
 - SCA Polygons (Investigation Areas)
 - Utility Corridor
 - MRS Boundary
 - ▨ Analog Performed
 - ▨ Excusable Data Gap
- Response (Stack)**
mV
- 0.5 2.1 3.6 5.1 6.7 8.2 9.7 11.3 13.3 15.4 17.4 19.5



State Plane California IV, NAD 1983 (U.S. Survey Foot)

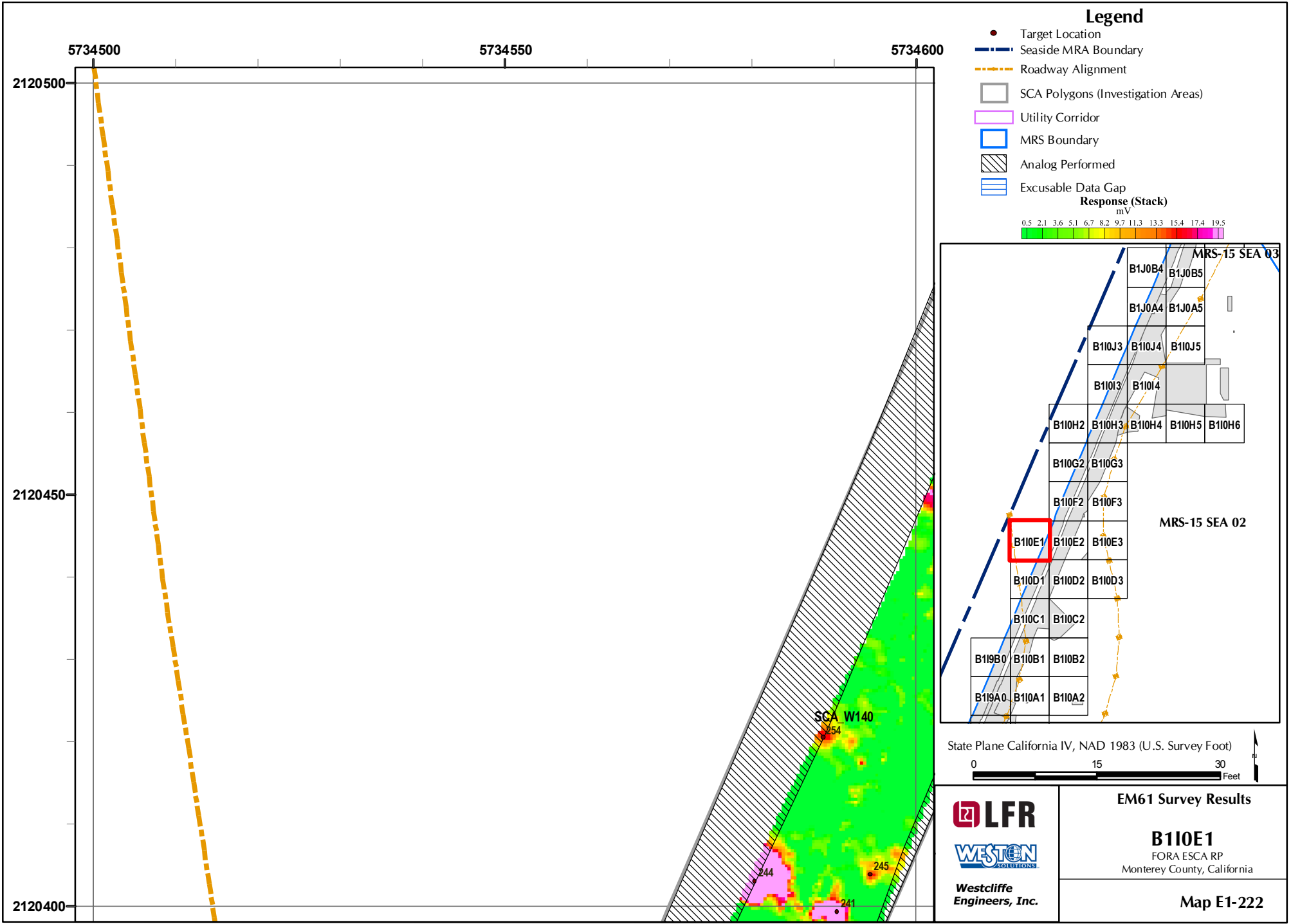
0 15 30 Feet



EM61 Survey Results

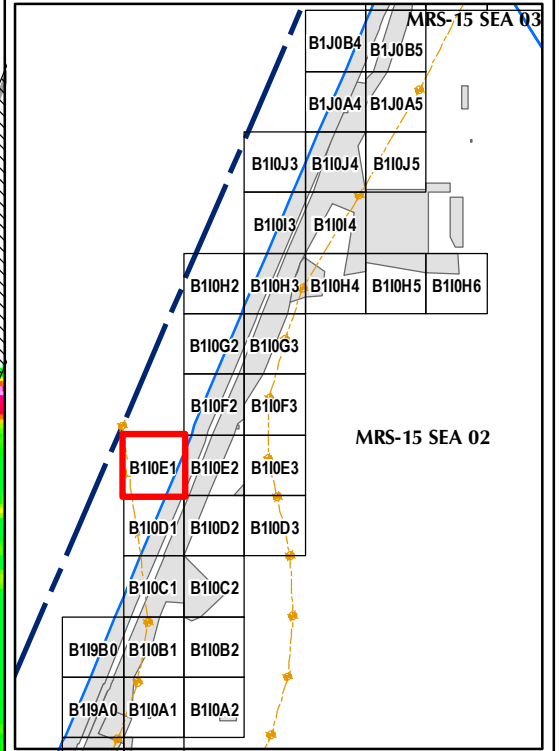
B110D3
FORA ESCA RP
Monterey County, California

Map E1-221



Legend

- Target Location
 - Seaside MRA Boundary
 - - - Roadway Alignment
 - SCA Polygons (Investigation Areas)
 - Utility Corridor
 - MRS Boundary
 - ▨ Analog Performed
 - ▨ Excusable Data Gap
- Response (Stack)**
mV
- 0.5 2.1 3.6 5.1 6.7 8.2 9.7 11.3 13.3 15.4 17.4 19.5



State Plane California IV, NAD 1983 (U.S. Survey Foot)

0 15 30 Feet

LFR

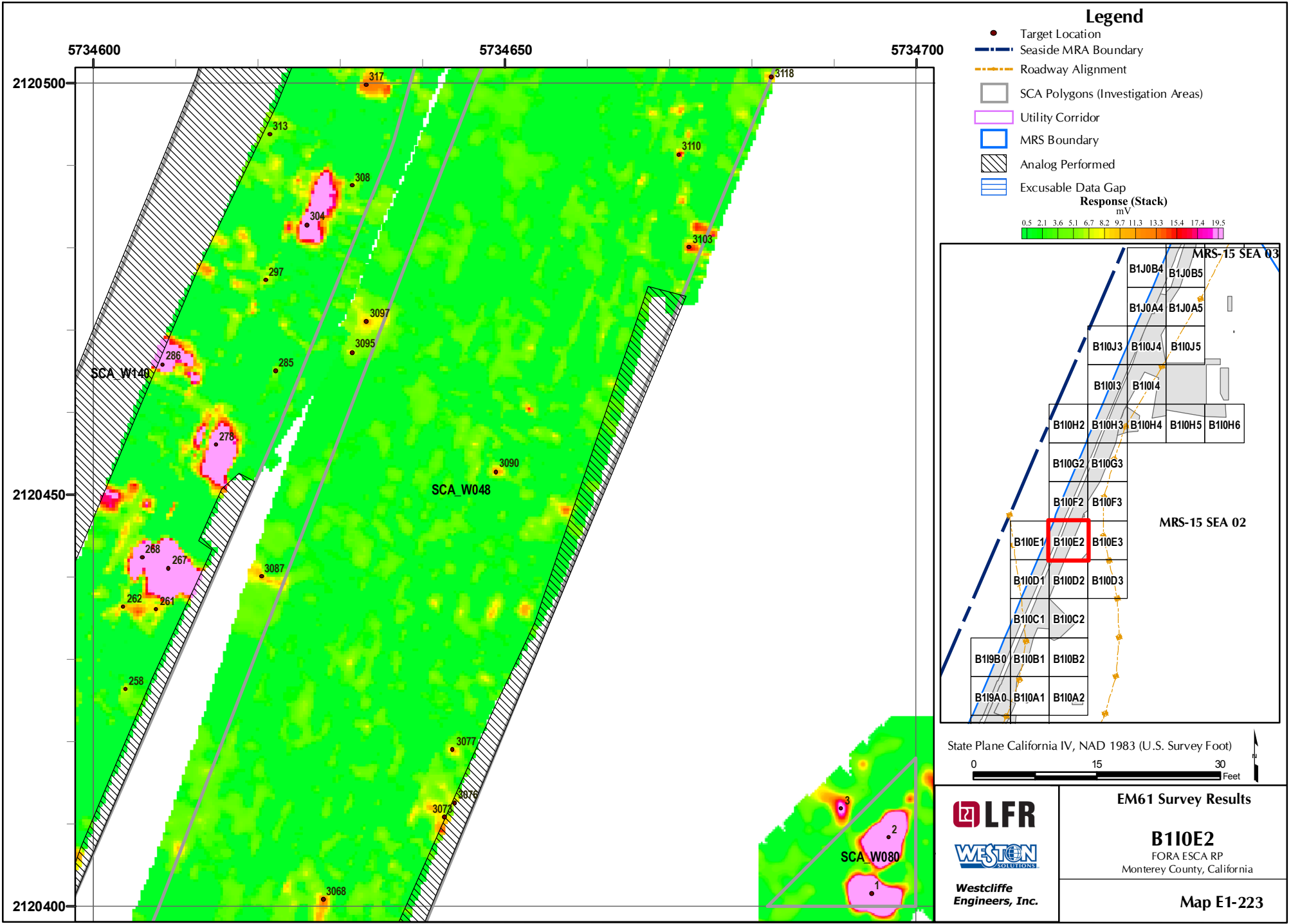
WESTON
SOLUTIONS

Westcliffe
Engineers, Inc.

EM61 Survey Results

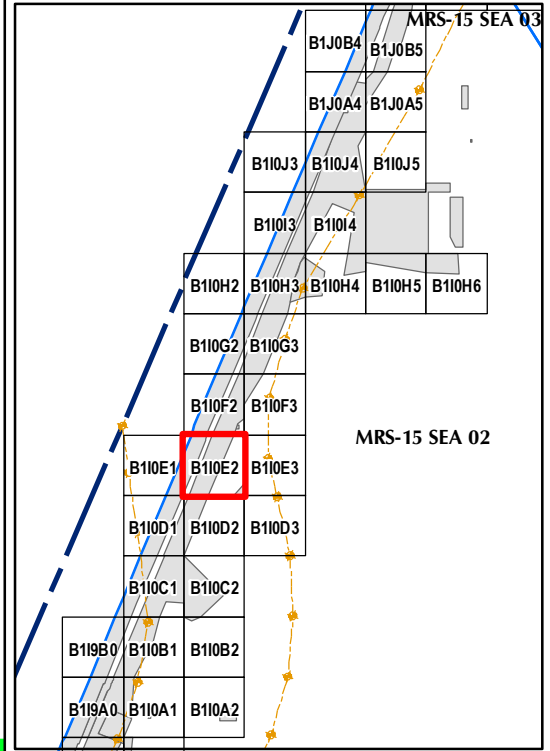
B110E1
FORA ESCA RP
Monterey County, California

Map E1-222



Legend


- Target Location
 - Seaside MRA Boundary
 - - - Roadway Alignment
 - SCA Polygons (Investigation Areas)
 - ▭ Utility Corridor
 - ▭ MRS Boundary
 - ▨ Analog Performed
 - ▭ Excusable Data Gap
- Response (Stack)**
mV
- 0.5 2.1 3.6 5.1 6.7 8.2 9.7 11.3 13.3 15.4 17.4 19.5



State Plane California IV, NAD 1983 (U.S. Survey Foot)

0 15 30 Feet

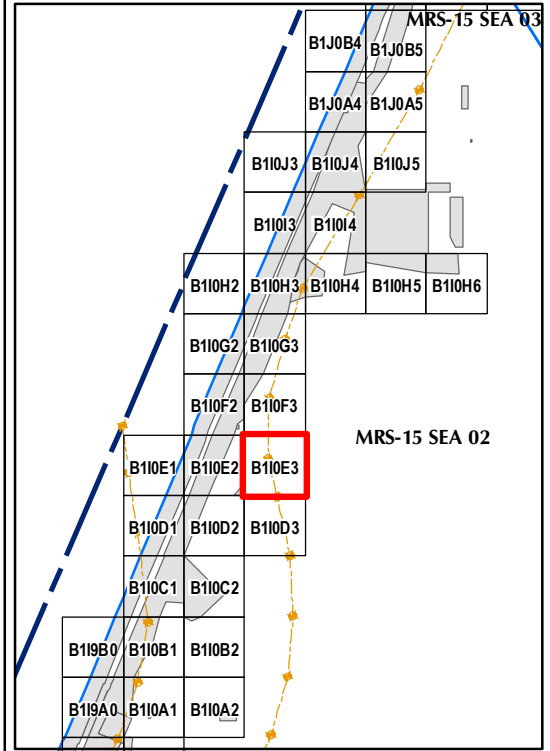
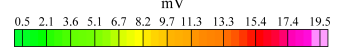
 Westcliffe Engineers, Inc.	EM61 Survey Results
	B110E2 FORA ESCA RP Monterey County, California
Map E1-223	




Legend

- Target Location
- Seaside MRA Boundary
- - - Roadway Alignment
- SCA Polygons (Investigation Areas)
- Utility Corridor
- MRS Boundary
- ▨ Analog Performed
- ▨ Excusable Data Gap

Response (Stack)



State Plane California IV, NAD 1983 (U.S. Survey Foot)

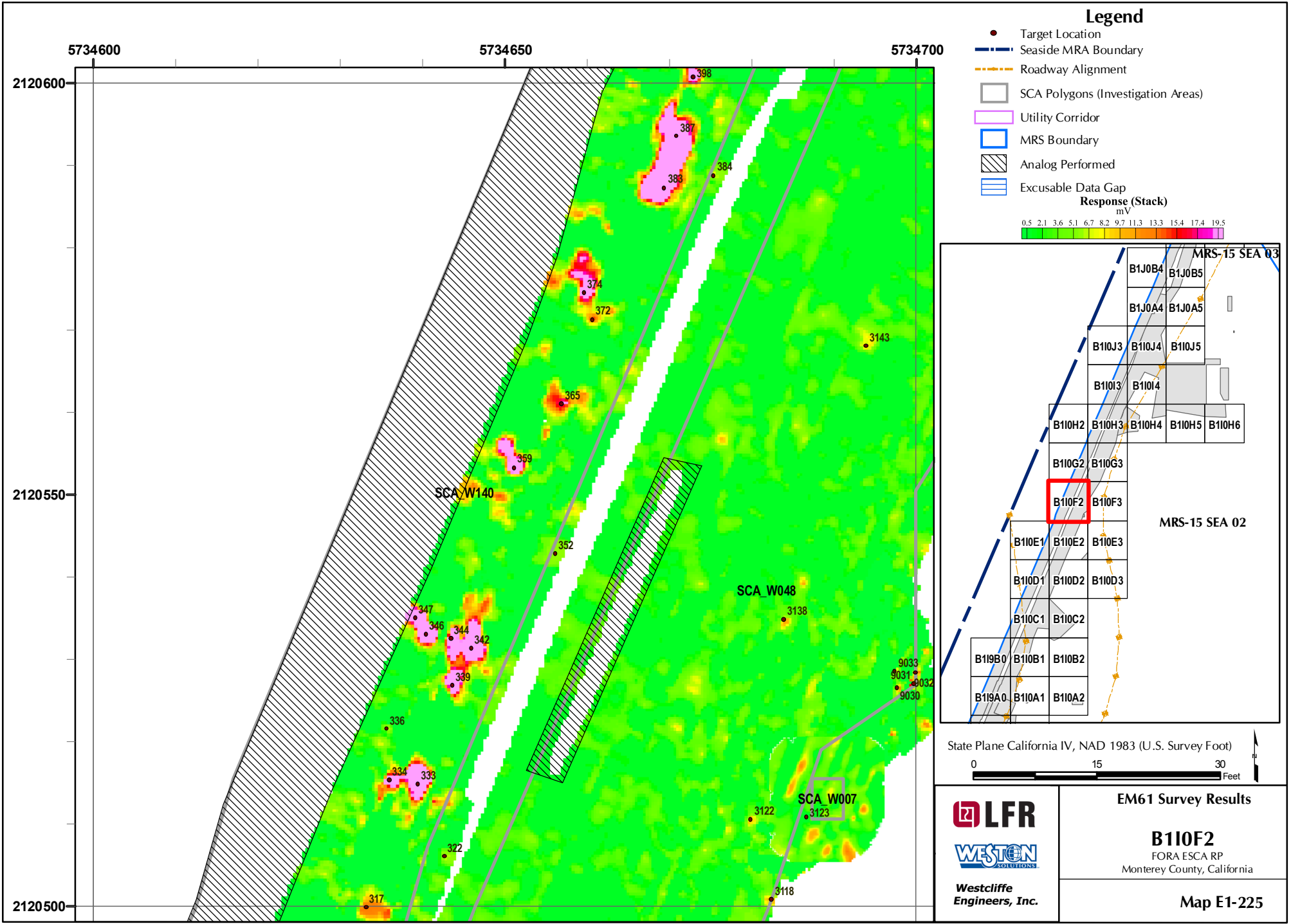


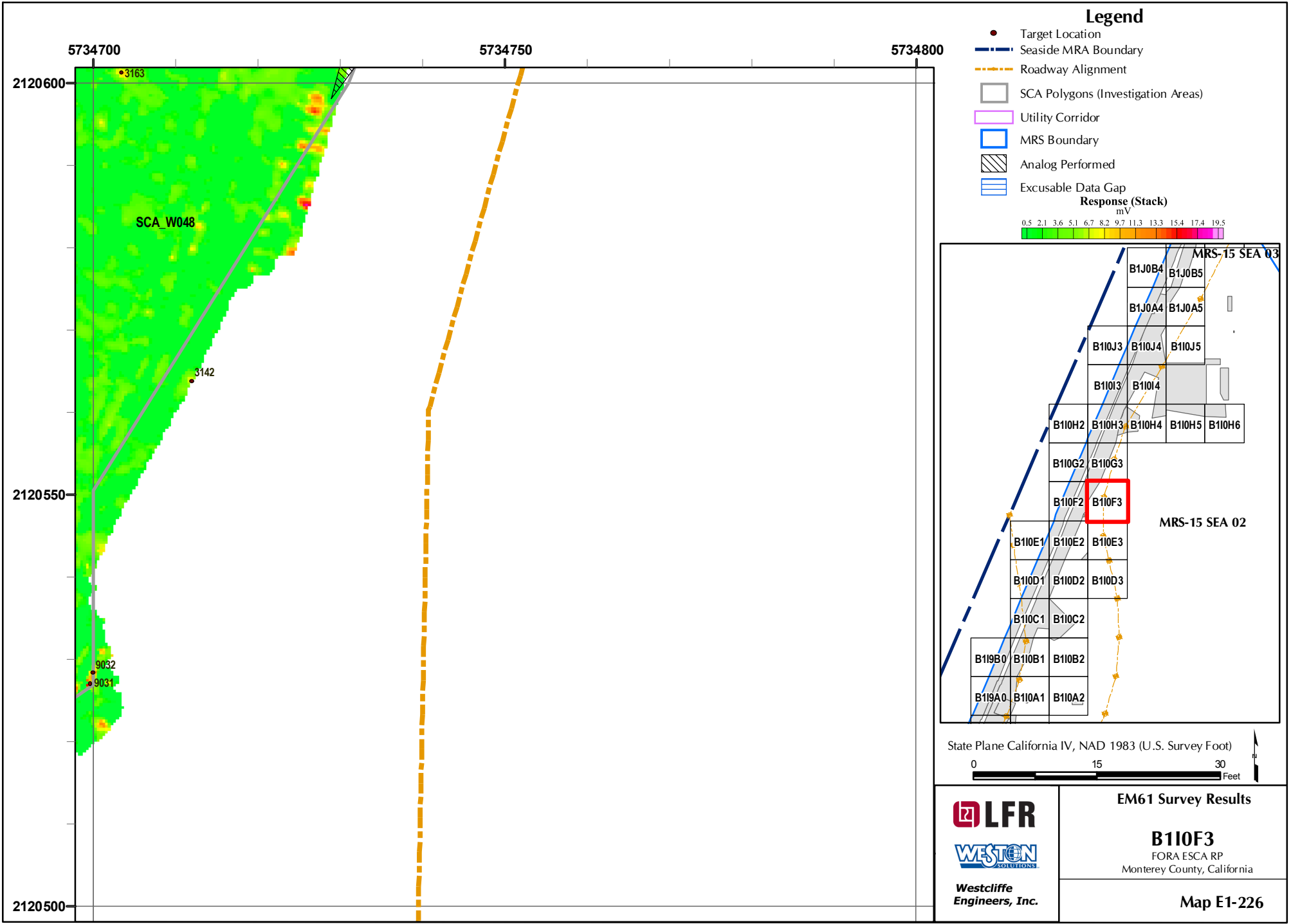
LFR
WESTON
 SOLUTIONS
 Westcliffe
 Engineers, Inc.

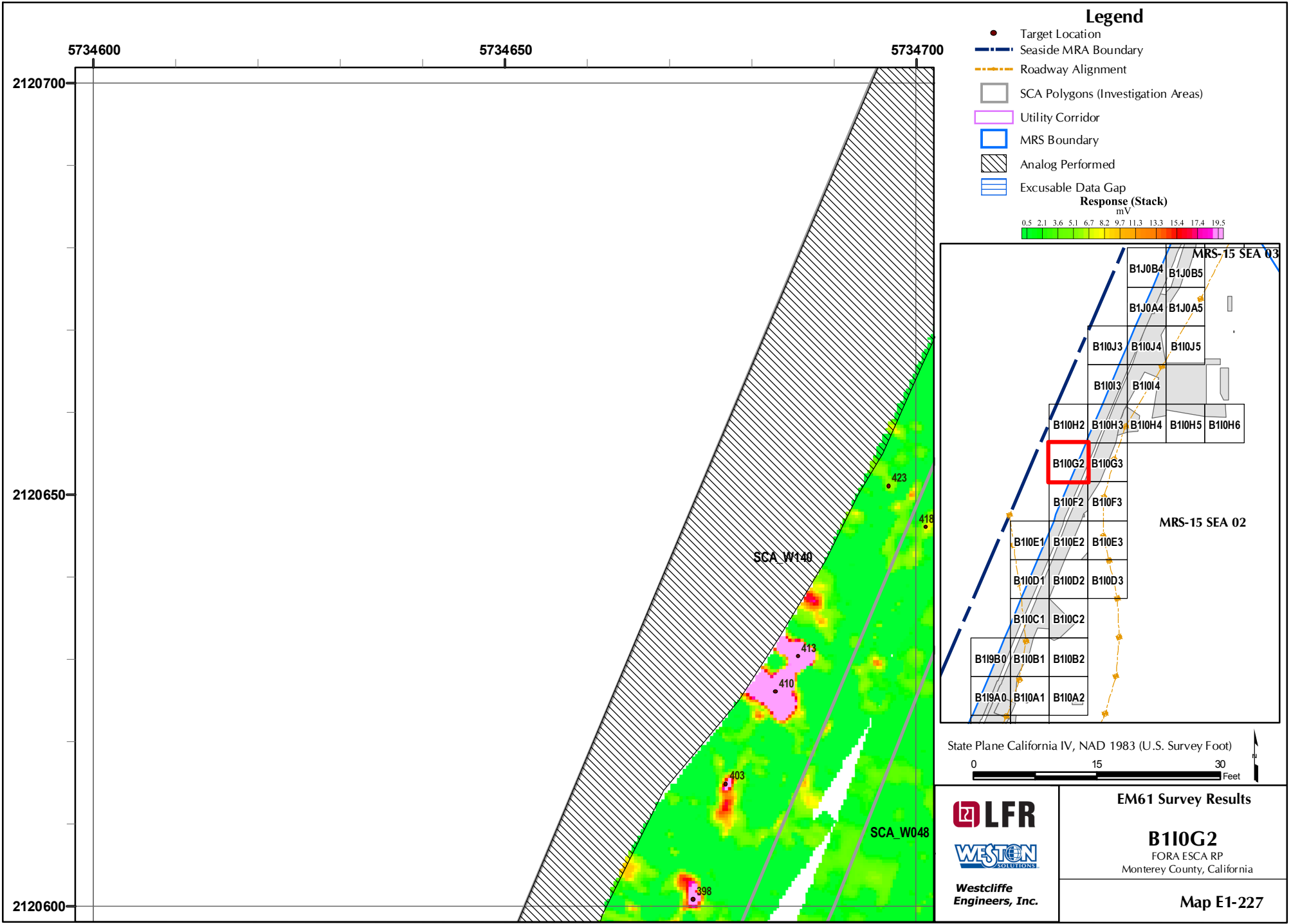
EM61 Survey Results

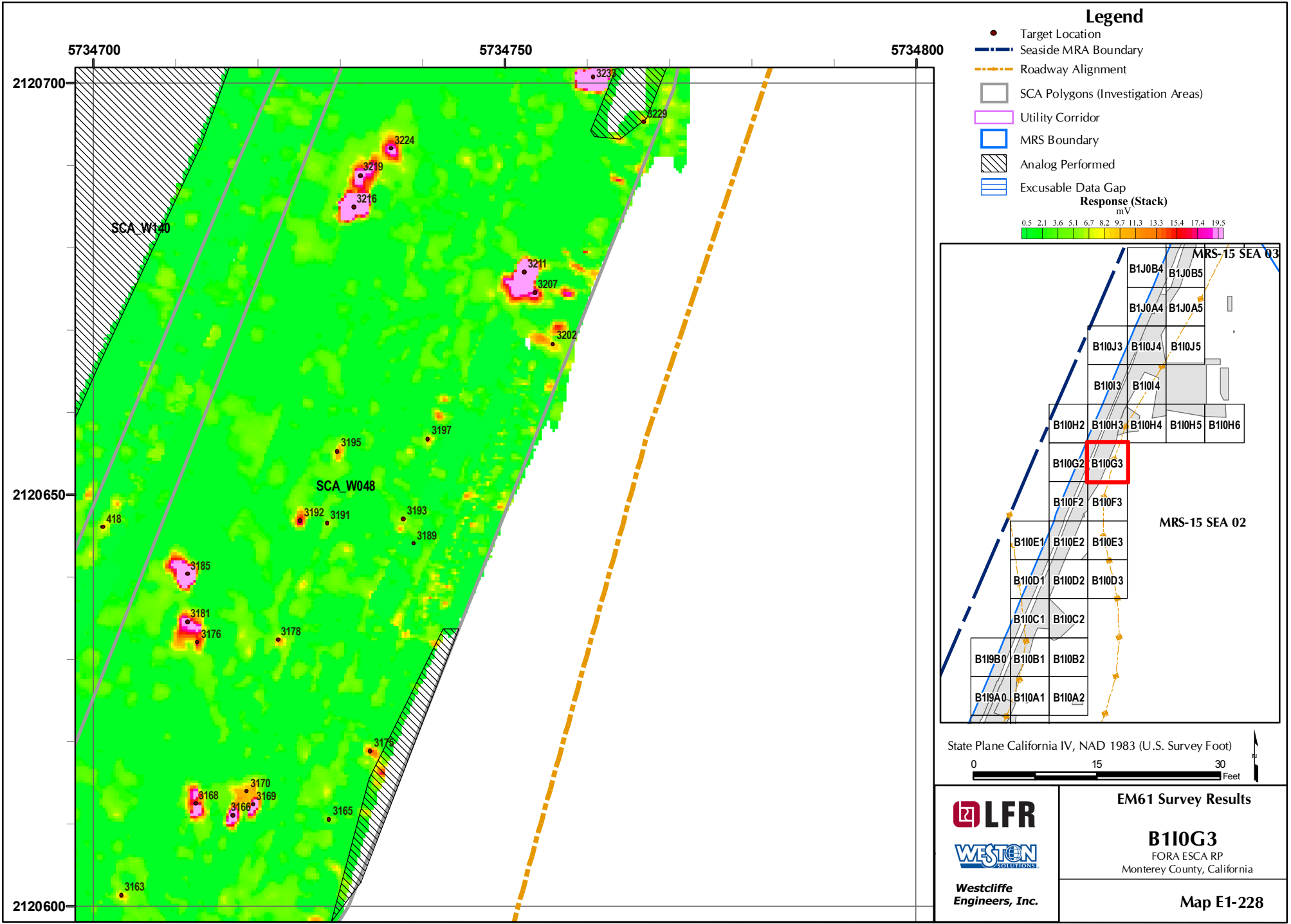
B110E3
 FORA ESCA RP
 Monterey County, California

Map E1-224



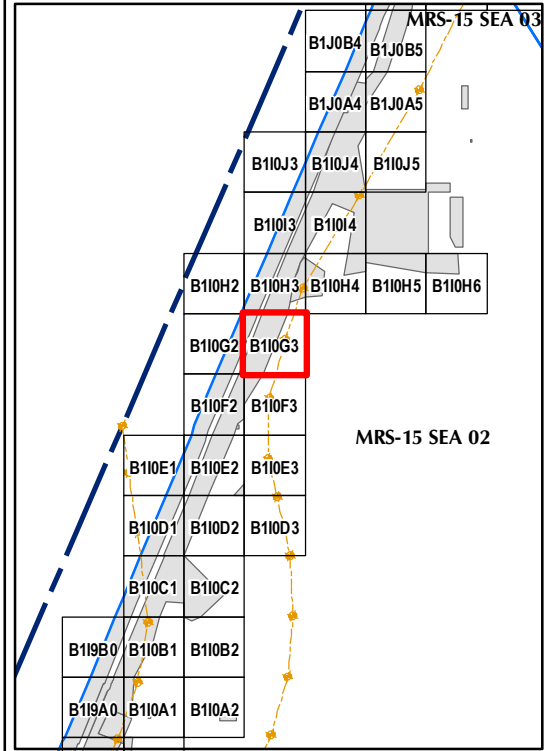






Legend

- Target Location
 - Seaside MRA Boundary
 - Roadway Alignment
 - SCA Polygons (Investigation Areas)
 - Utility Corridor
 - MRS Boundary
 - ▨ Analog Performed
 - ▨ Excusable Data Gap
- Response (Stack)**
mV
- 0.5 2.1 3.6 5.1 6.7 8.2 9.7 11.3 13.3 15.4 17.4 19.5



State Plane California IV, NAD 1983 (U.S. Survey Foot)

0 15 30 Feet

LFR

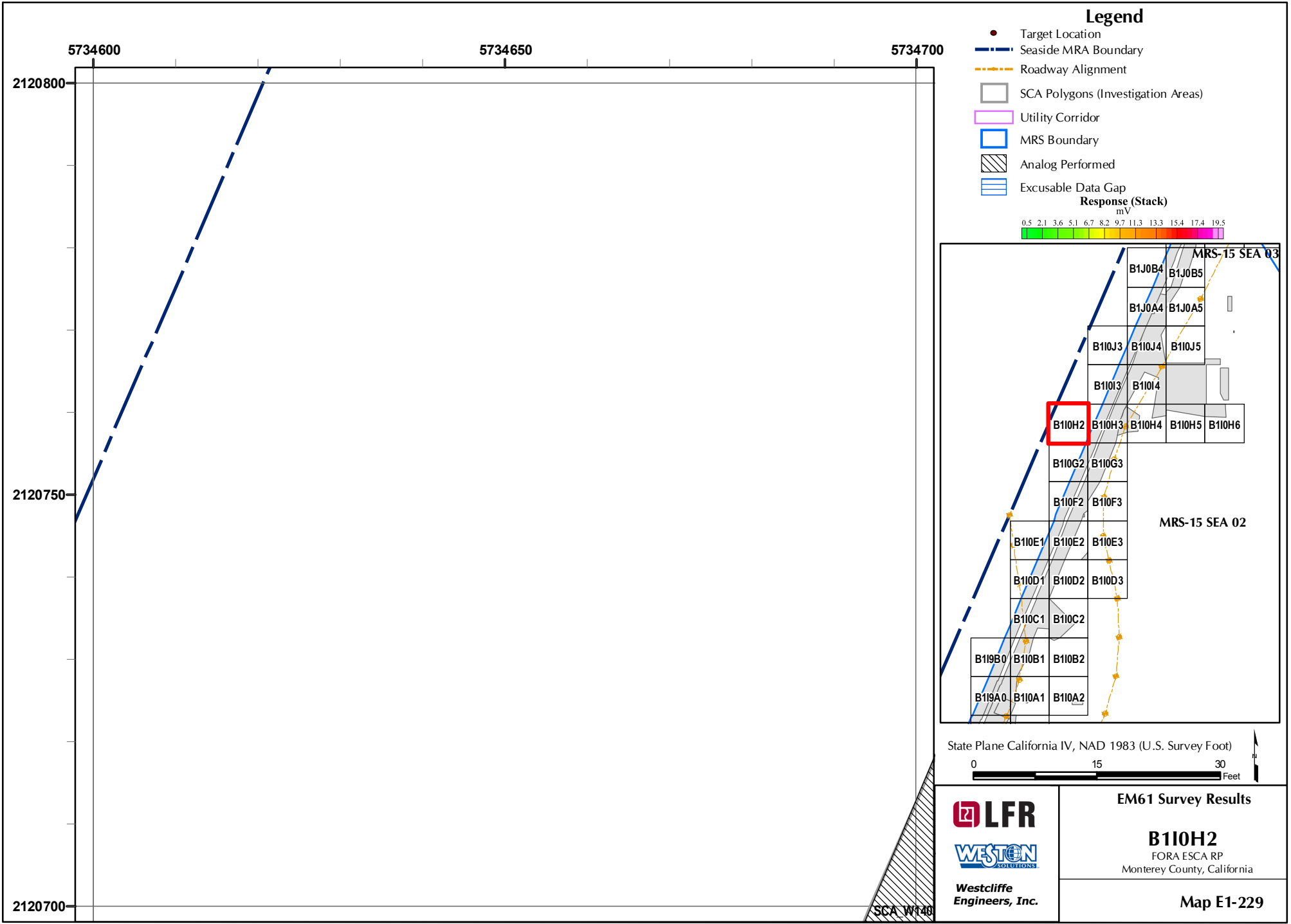
WESTON
SOLUTIONS

Westcliffe
Engineers, Inc.

EM61 Survey Results

B110G3
FORA ESCA RP
Monterey County, California

Map E1-228

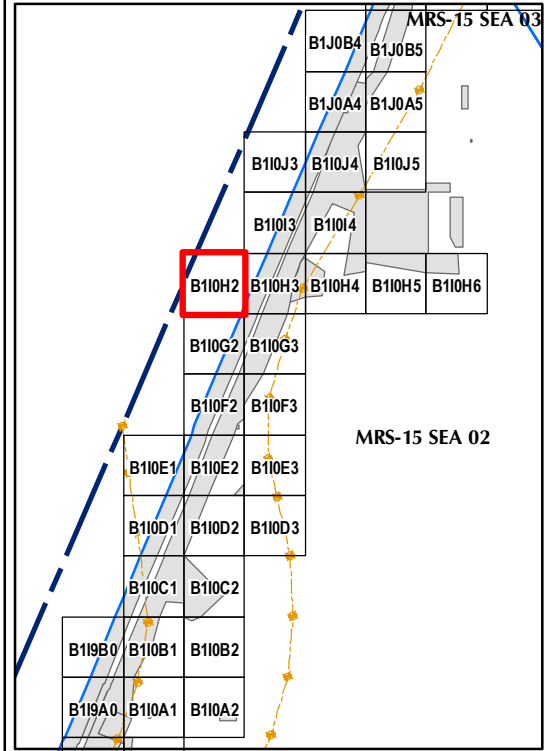
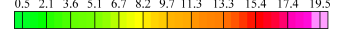


Legend


- Target Location
- Seaside MRA Boundary
- - - Roadway Alignment
- SCA Polygons (Investigation Areas)
- Utility Corridor
- MRS Boundary
- ▨ Analog Performed
- ▨ Excusable Data Gap

Response (Stack)

mV



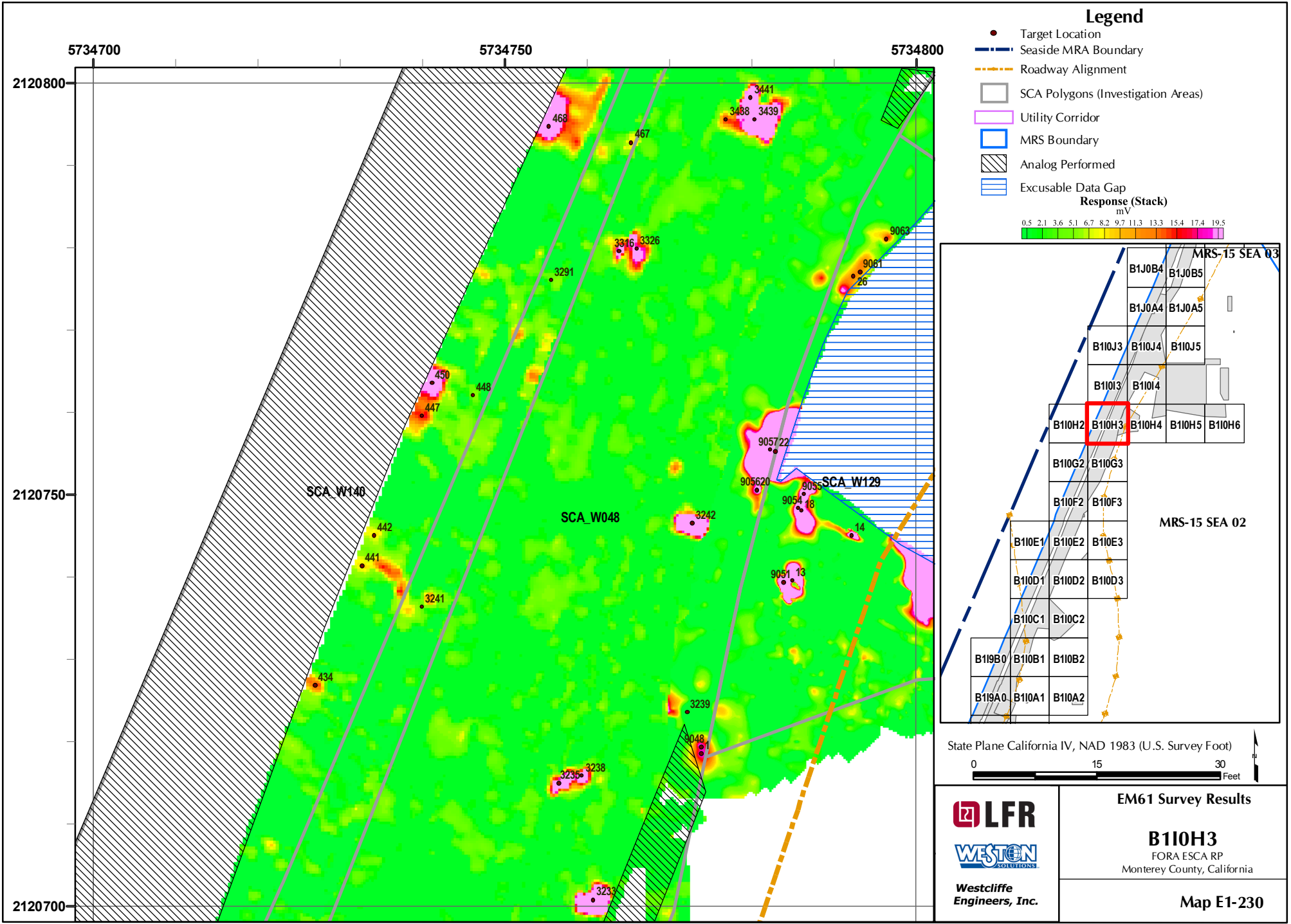
State Plane California IV, NAD 1983 (U.S. Survey Foot)



EM61 Survey Results

B110H2
FORA ESCA RP
Monterey County, California

Map E1-229

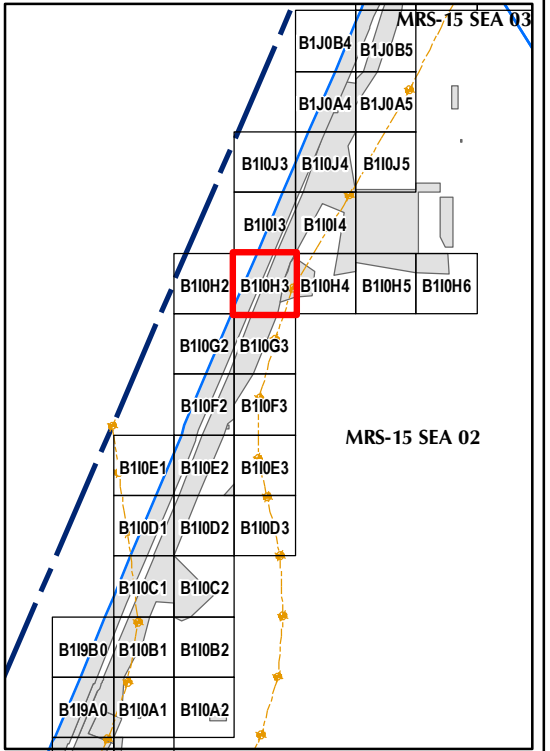


Legend

- Target Location
- Seaside MRA Boundary
- Roadway Alignment
- SCA Polygons (Investigation Areas)
- Utility Corridor
- MRS Boundary
- ▨ Analog Performed
- ▨ Excusable Data Gap

Response (Stack)
mV

0.5 2.1 3.6 5.1 6.7 8.2 9.7 11.3 13.3 15.4 17.4 19.5



State Plane California IV, NAD 1983 (U.S. Survey Foot)

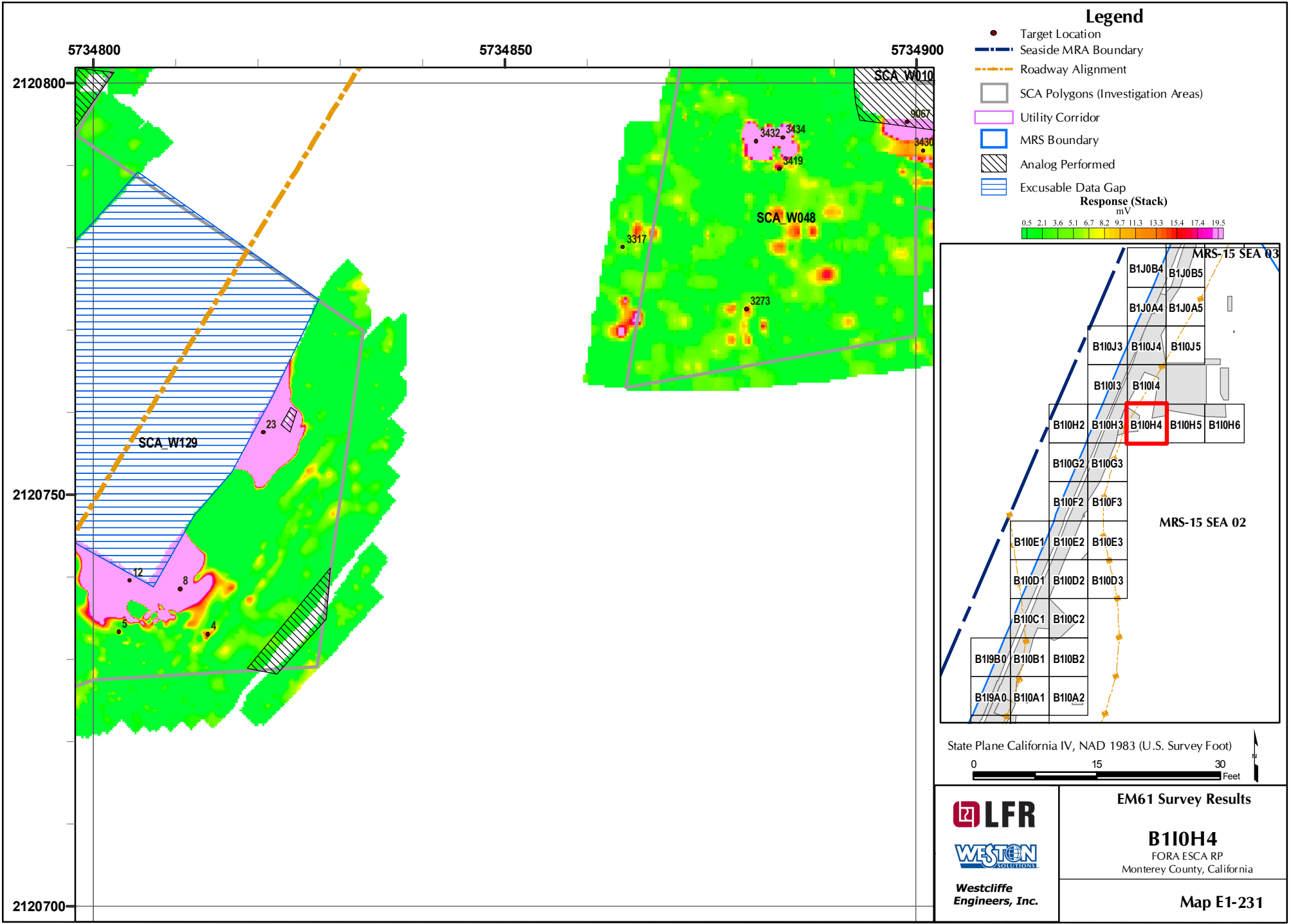
0 15 30 Feet

Westcliffe
Engineers, Inc.

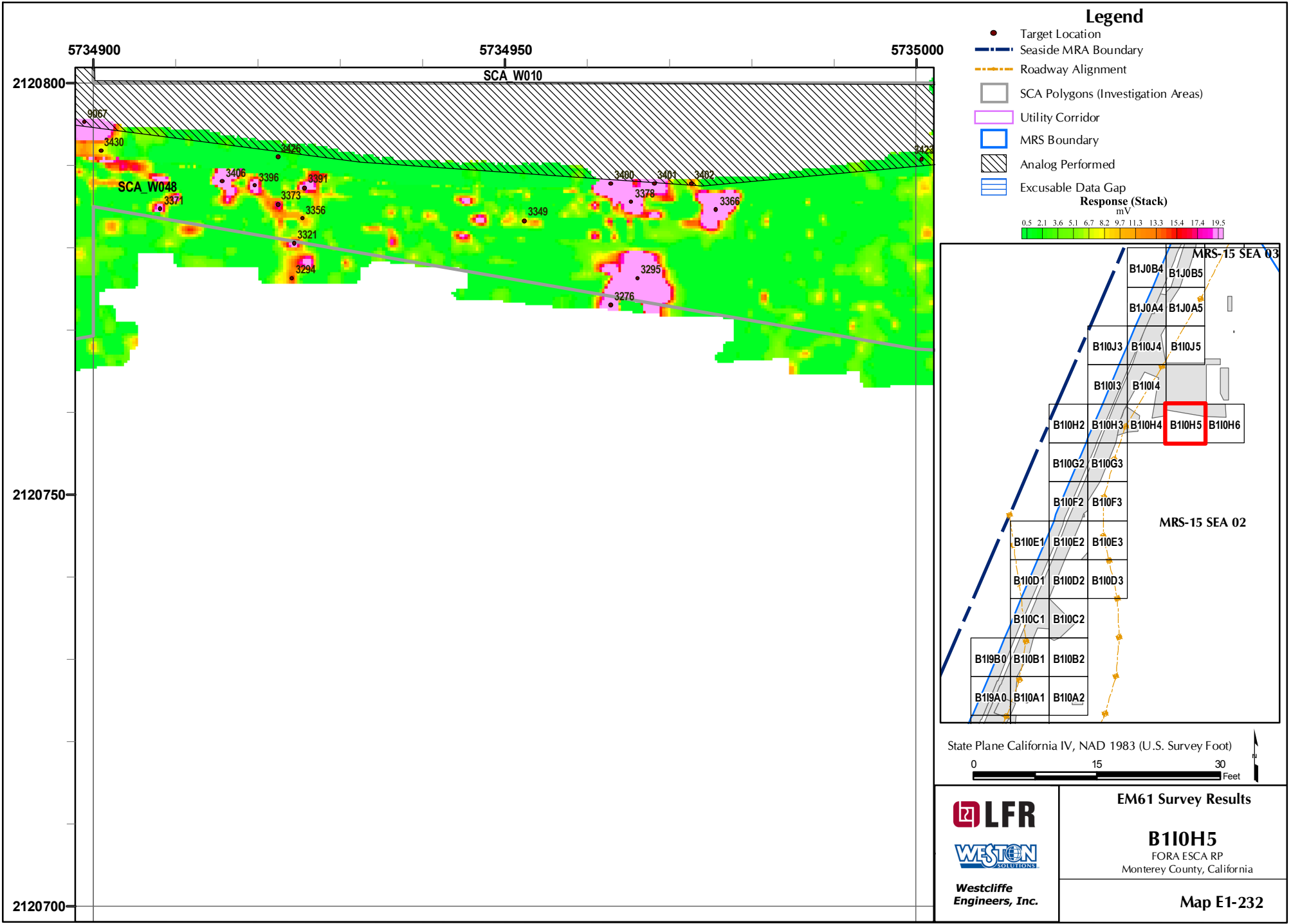
EM61 Survey Results


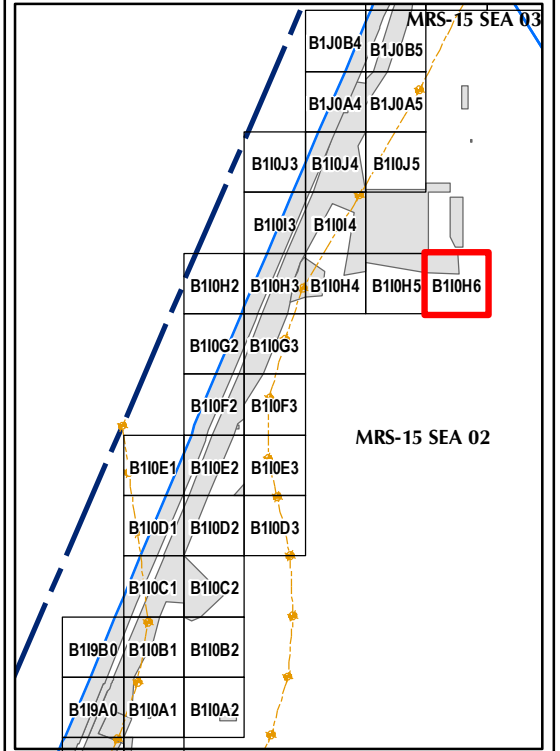
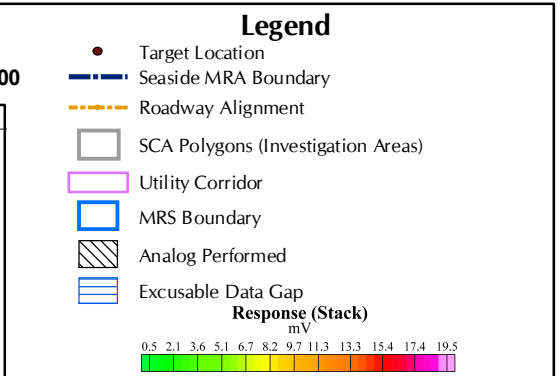

B110H3
FORA ESCA RP
Monterey County, California

Map E1-230


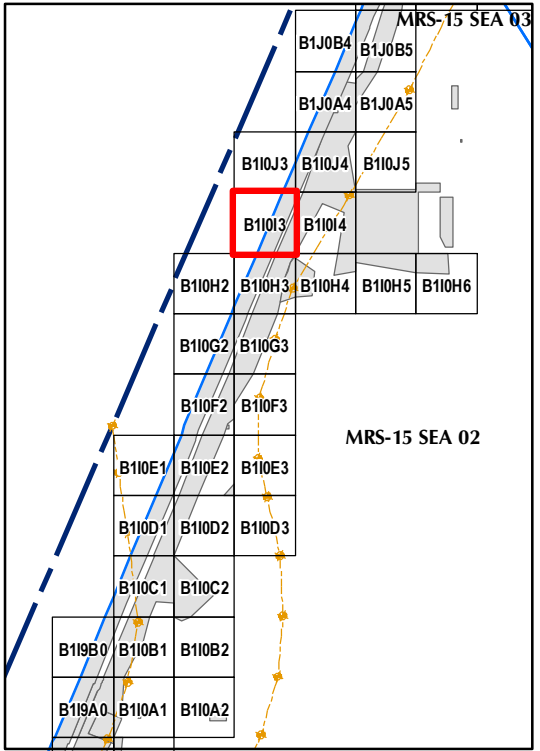
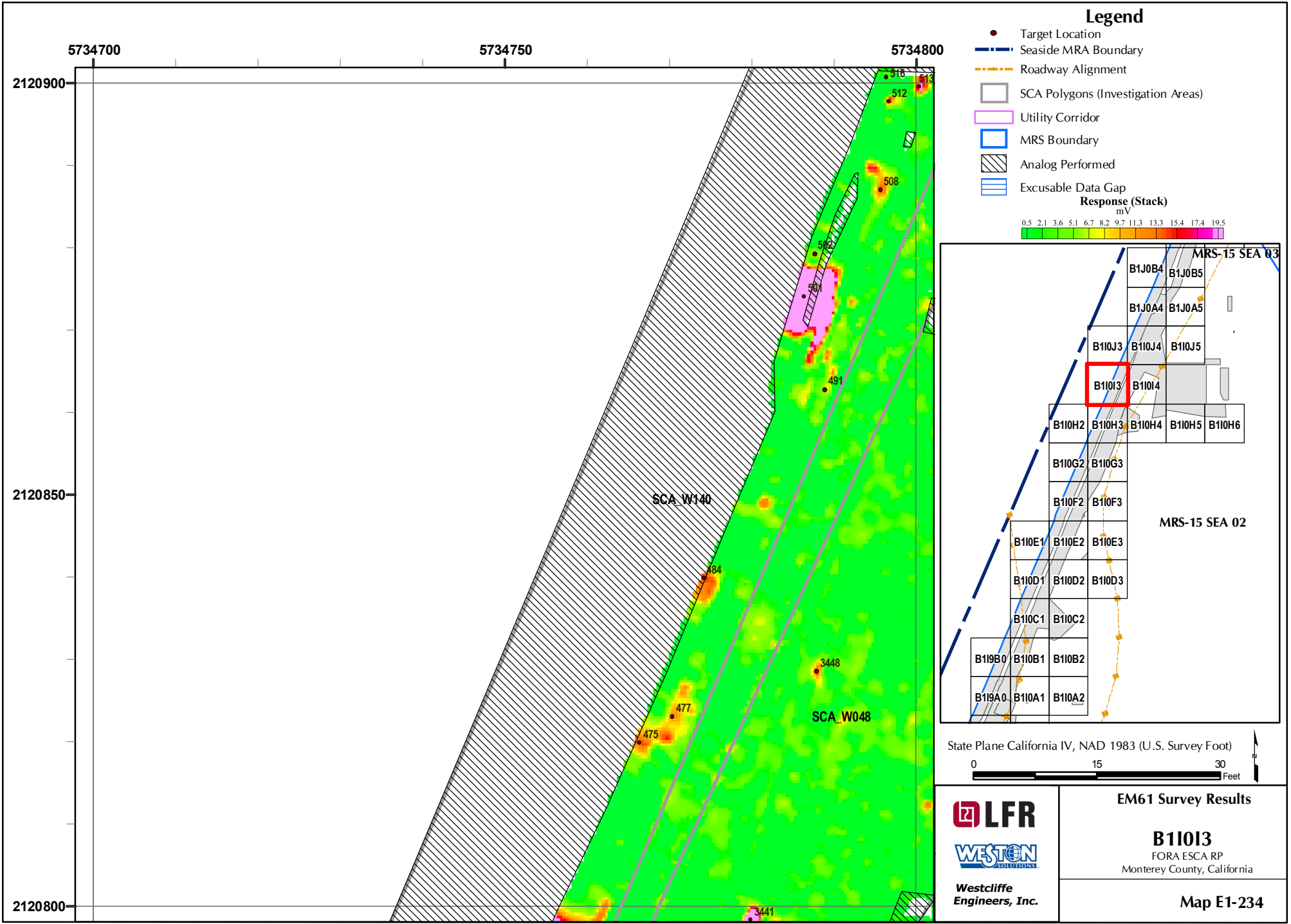


 Westcliffe Engineers, Inc.	EM61 Survey Results
	B110H4 FORA ESCA RP Monterey County, California
Map E1-231	

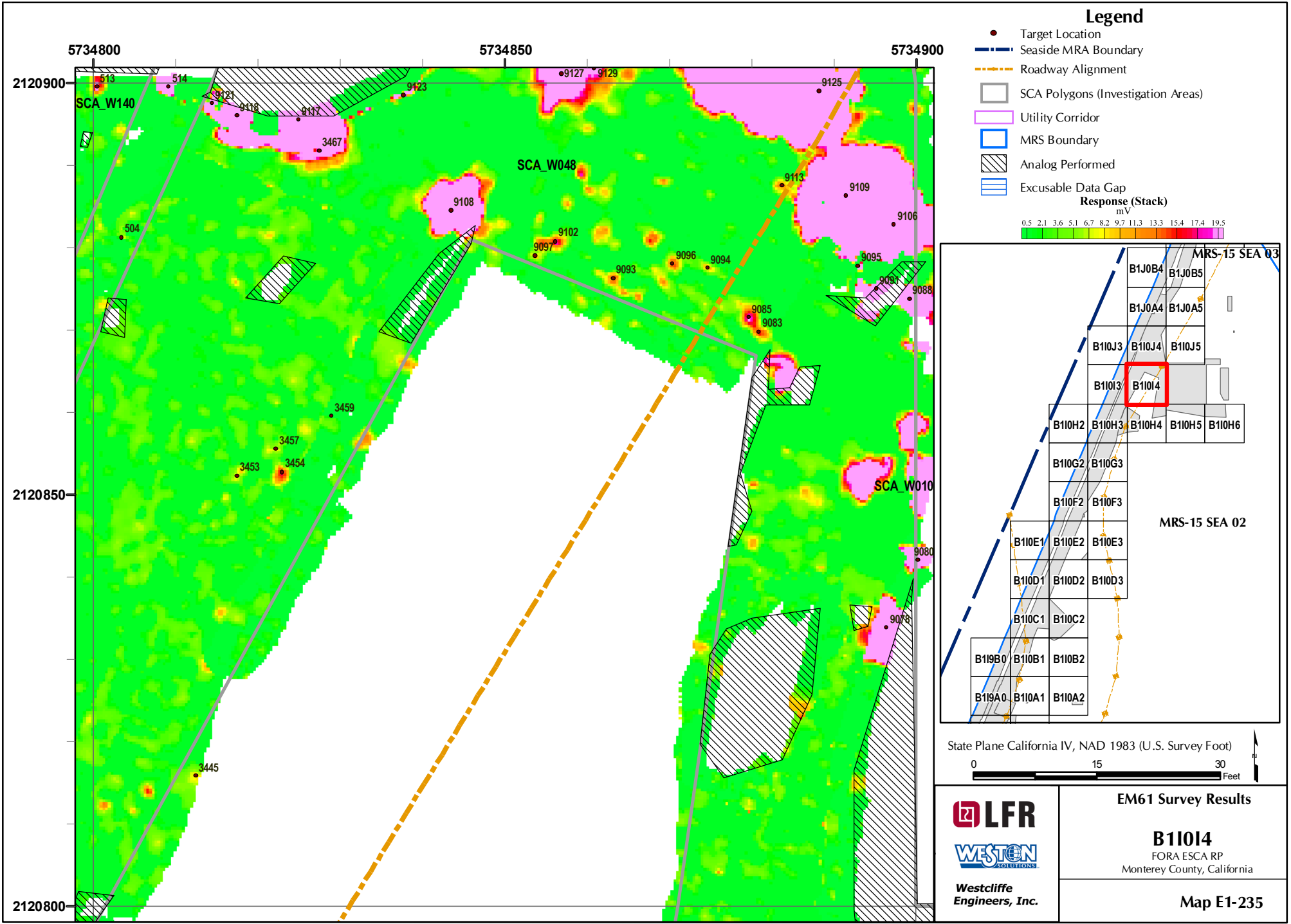




 Westcliffe Engineers, Inc.	EM61 Survey Results
	B110H6 FORA ESCA RP Monterey County, California
Map E1-233	

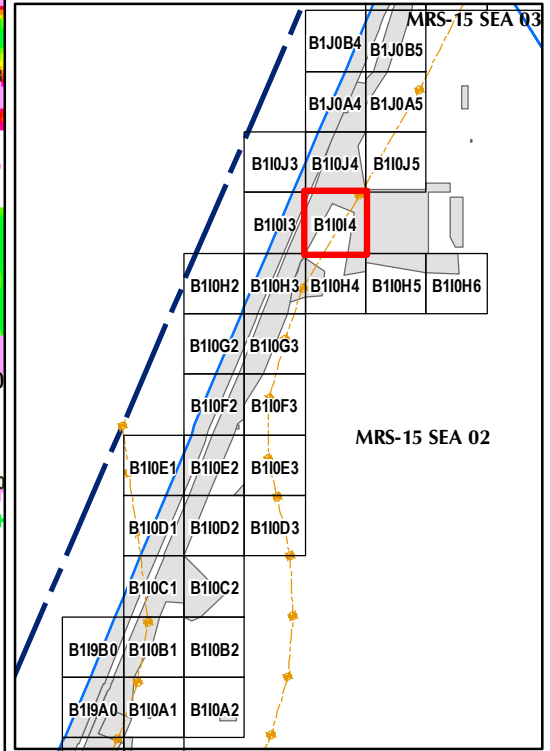


 Westcliffe Engineers, Inc.	EM61 Survey Results
	B110I3 FORA ESCA RP Monterey County, California
Map E1-234	



Legend

- Target Location
 - Seaside MRA Boundary
 - - - Roadway Alignment
 - SCA Polygons (Investigation Areas)
 - Utility Corridor
 - MRS Boundary
 - ▨ Analog Performed
 - ▨ Excusable Data Gap
- Response (Stack)**
mV
- 0.5 2.1 3.6 5.1 6.7 8.2 9.7 11.3 13.3 15.4 17.4 19.5



State Plane California IV, NAD 1983 (U.S. Survey Foot)

0 15 30 Feet

LFR

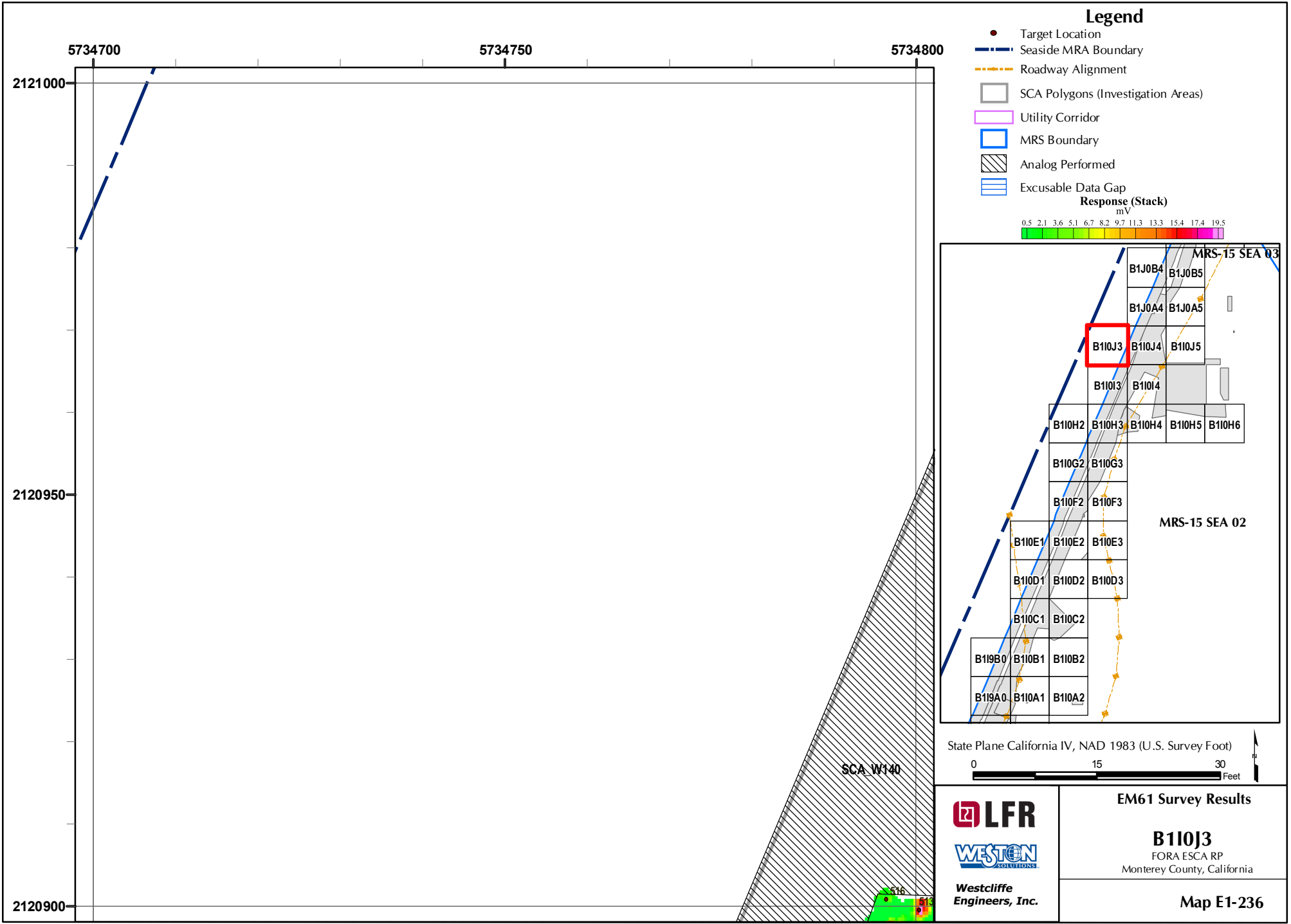
WESTON
SOLUTIONS

Westcliffe
Engineers, Inc.

EM61 Survey Results

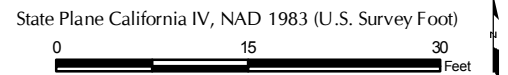
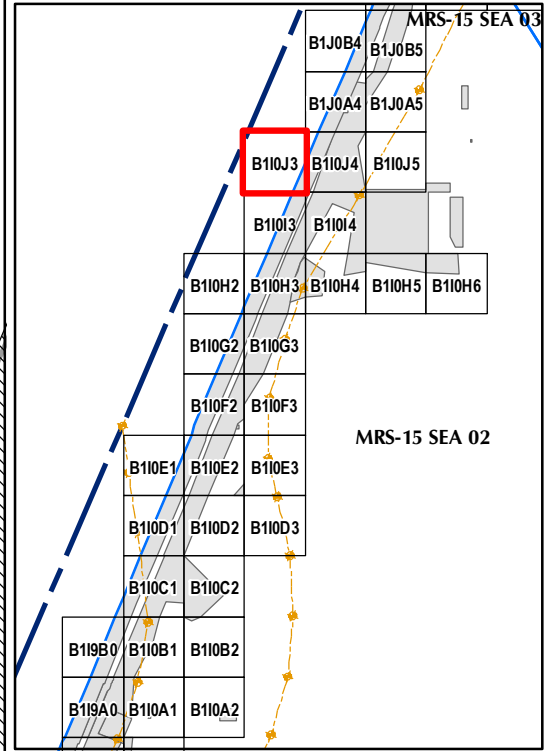
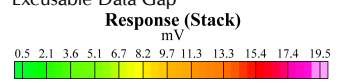
B110I4
FORA ESCA RP
Monterey County, California

Map E1-235



Legend

- Target Location
- Seaside MRA Boundary
- Roadway Alignment
- SCA Polygons (Investigation Areas)
- Utility Corridor
- MRS Boundary
- ▨ Analog Performed
- ▨ Excusable Data Gap

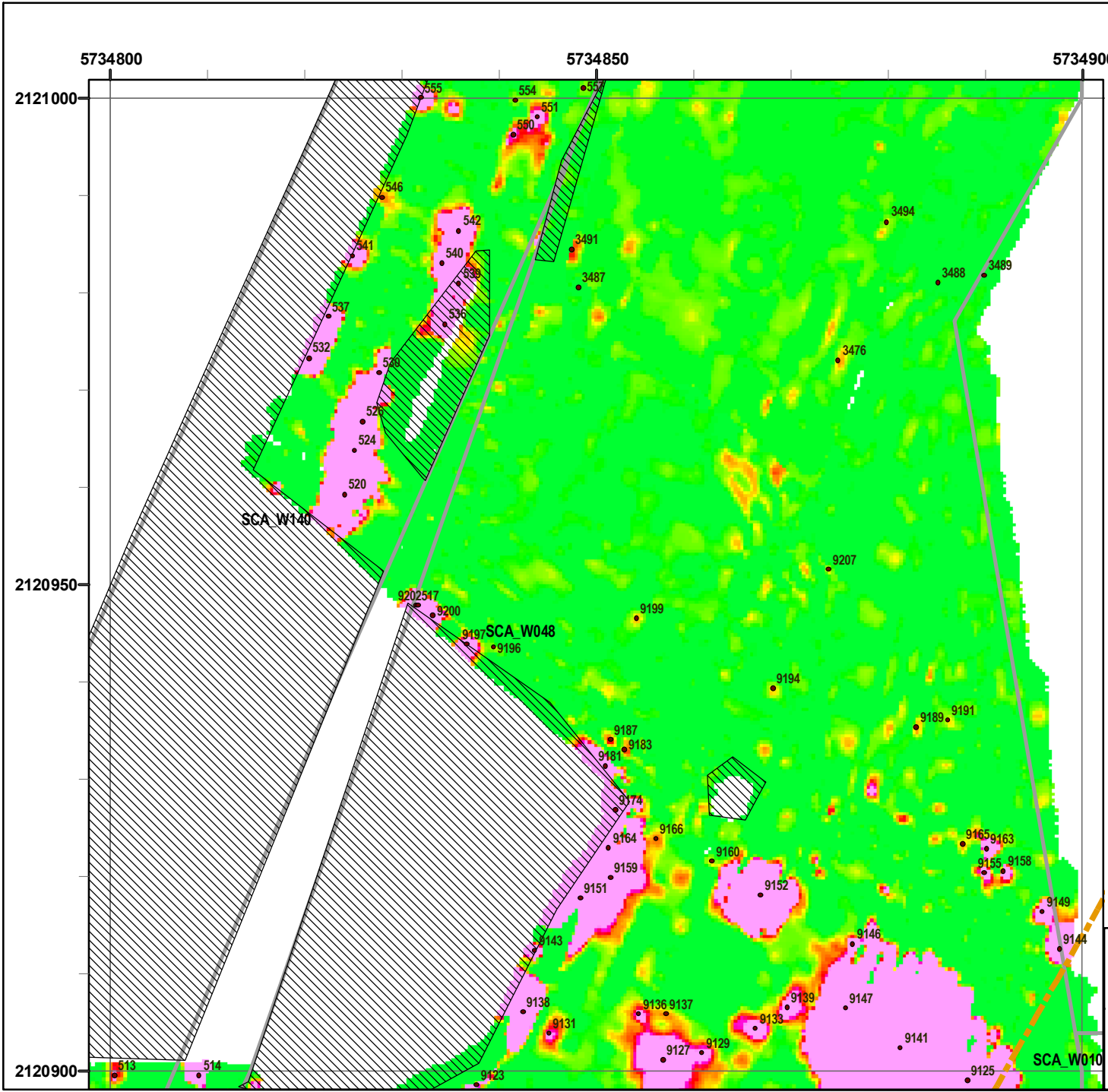


LFR
WESTON
SOLUTIONS
Westcliffe Engineers, Inc.

EM61 Survey Results

B110J3
FORA ESCA RP
Monterey County, California

Map E1-236

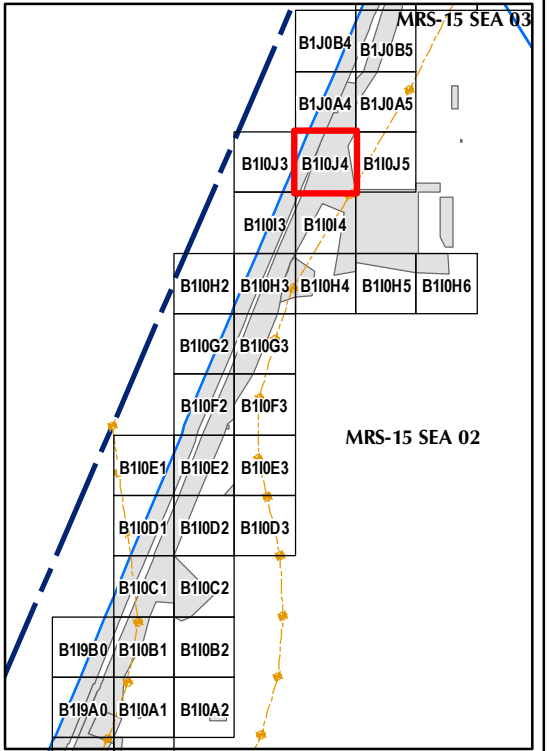


Legend

- Target Location
- Seaside MRA Boundary
- Roadway Alignment
- ▨ SCA Polygons (Investigation Areas)
- ▭ Utility Corridor
- ▭ MRS Boundary
- ▨ Analog Performed
- ▭ Excusable Data Gap

Response (Stack)
mV

0.5 2.1 3.6 5.1 6.7 8.2 9.7 11.3 13.3 15.4 17.4 19.5



State Plane California IV, NAD 1983 (U.S. Survey Foot)

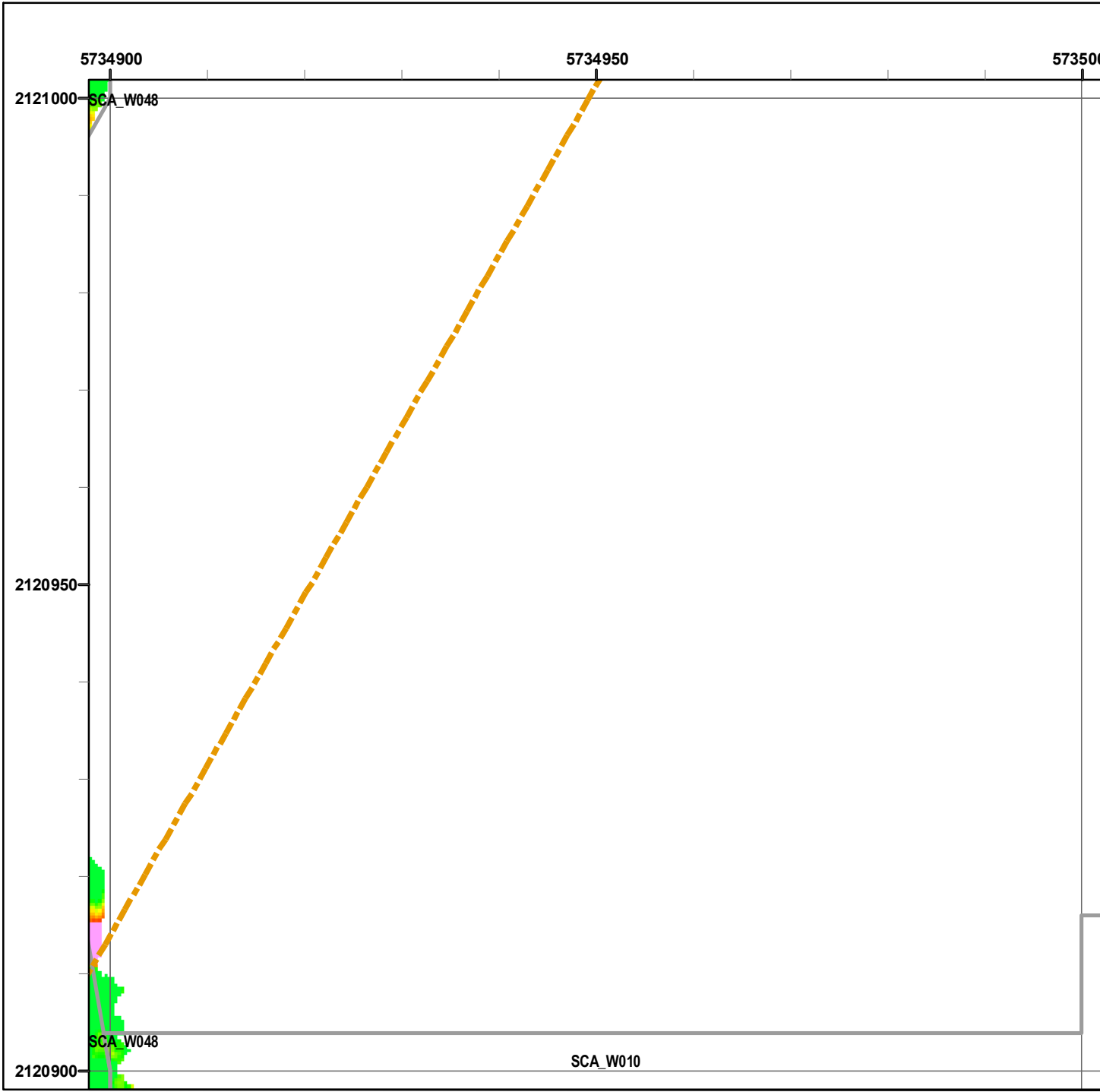
0 15 30 Feet

LFR
WESTON
SOLUTIONS
Westcliffe
Engineers, Inc.

EM61 Survey Results

B110J4
FORA ESCA RP
Monterey County, California

Map E1-237



Legend

- Target Location
- Seaside MRA Boundary
- Roadway Alignment
- SCA Polygons (Investigation Areas)
- Utility Corridor
- MRS Boundary
- Analog Performed
- Excusable Data Gap

Response (Stack)
mV

0.5	2.1	3.6	5.1	6.7	8.2	9.7	11.3	13.3	15.4	17.4	19.5
-----	-----	-----	-----	-----	-----	-----	------	------	------	------	------

State Plane California IV, NAD 1983 (U.S. Survey Foot)

Westcliffe Engineers, Inc.

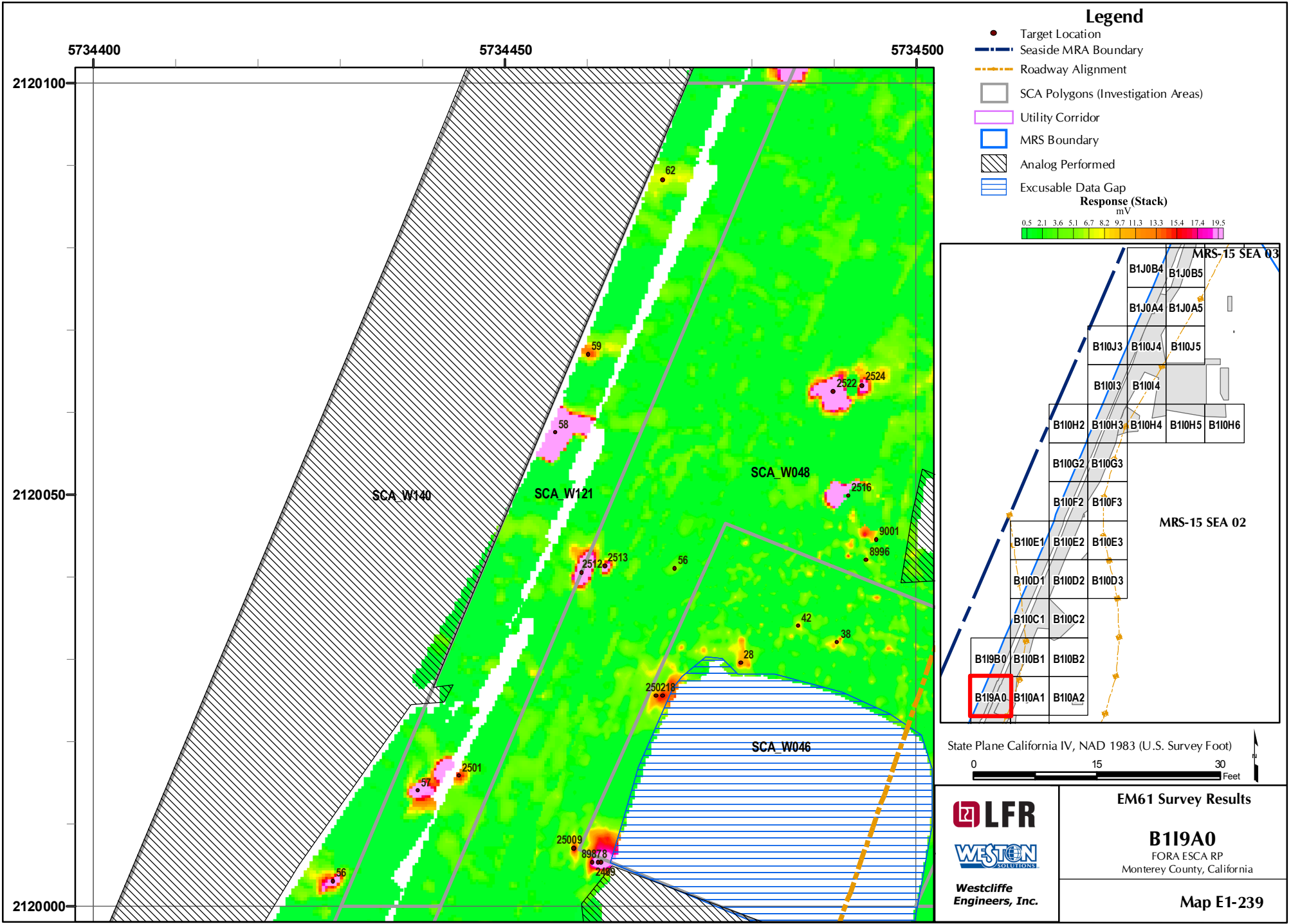
EM61 Survey Results

B110J5

FORA ESCA RP

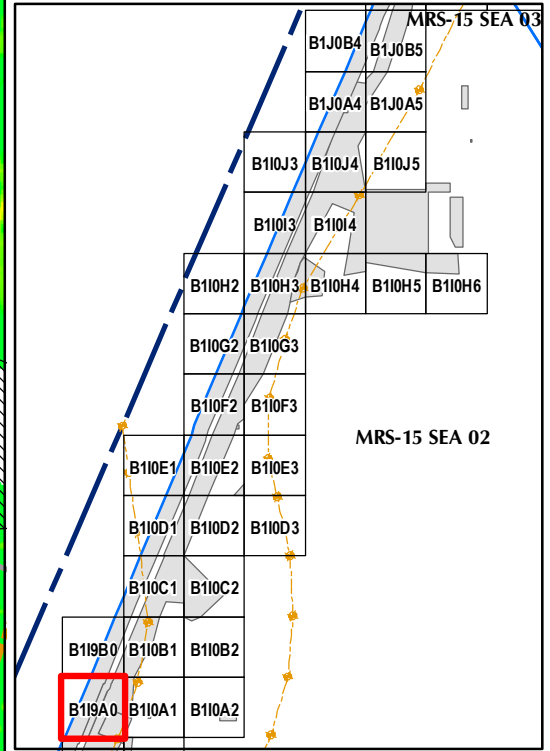
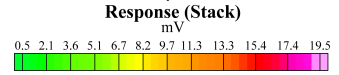
Monterey County, California

Map E1-238



Legend

- Target Location
- Seaside MRA Boundary
- Roadway Alignment
- SCA Polygons (Investigation Areas)
- Utility Corridor
- MRS Boundary
- ▨ Analog Performed
- ▨ Excusable Data Gap



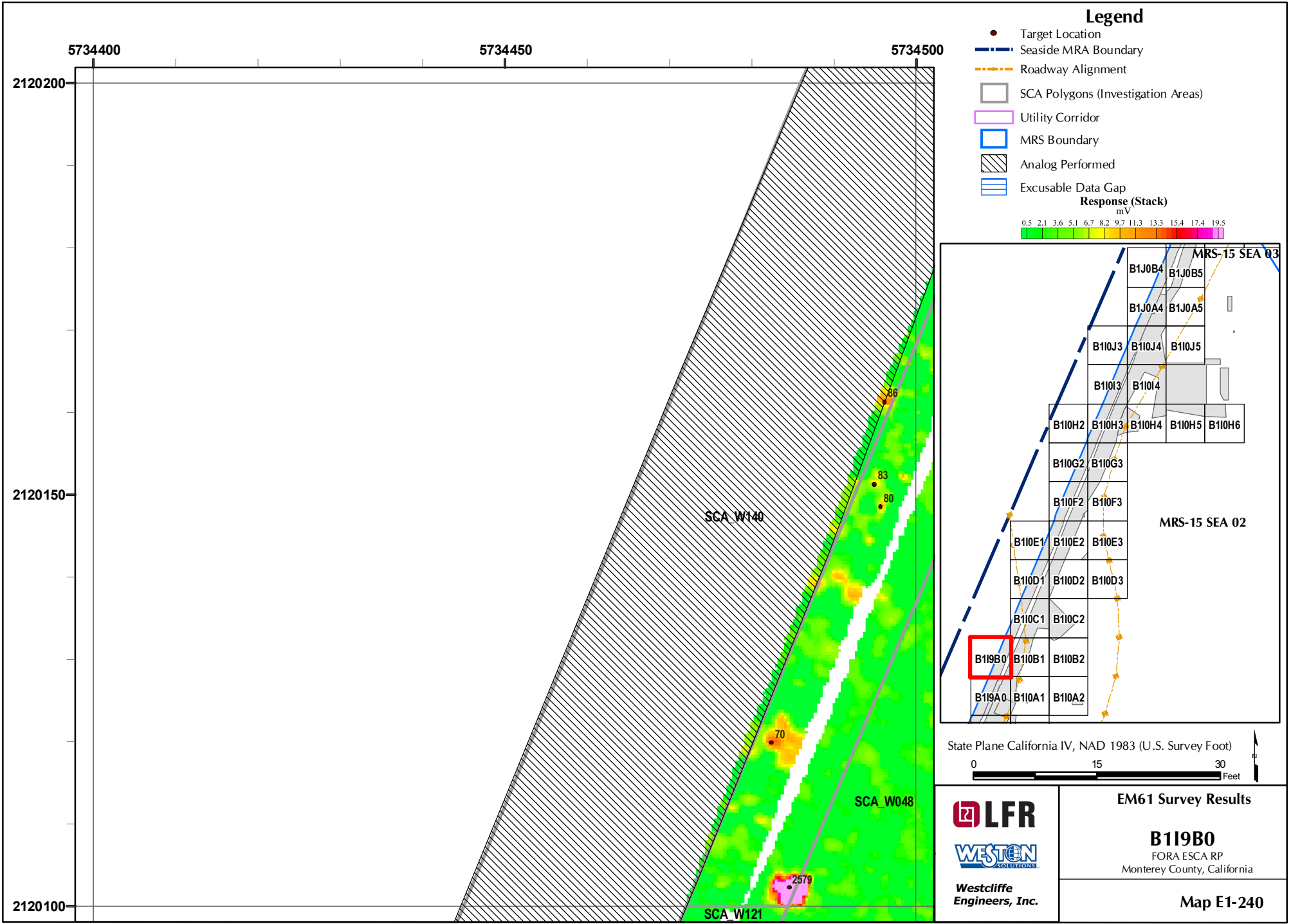
State Plane California IV, NAD 1983 (U.S. Survey Foot)

LFR
WESTON
SOLUTIONS
Westcliffe
Engineers, Inc.

EM61 Survey Results

B119A0
FORA ESCA RP
Monterey County, California

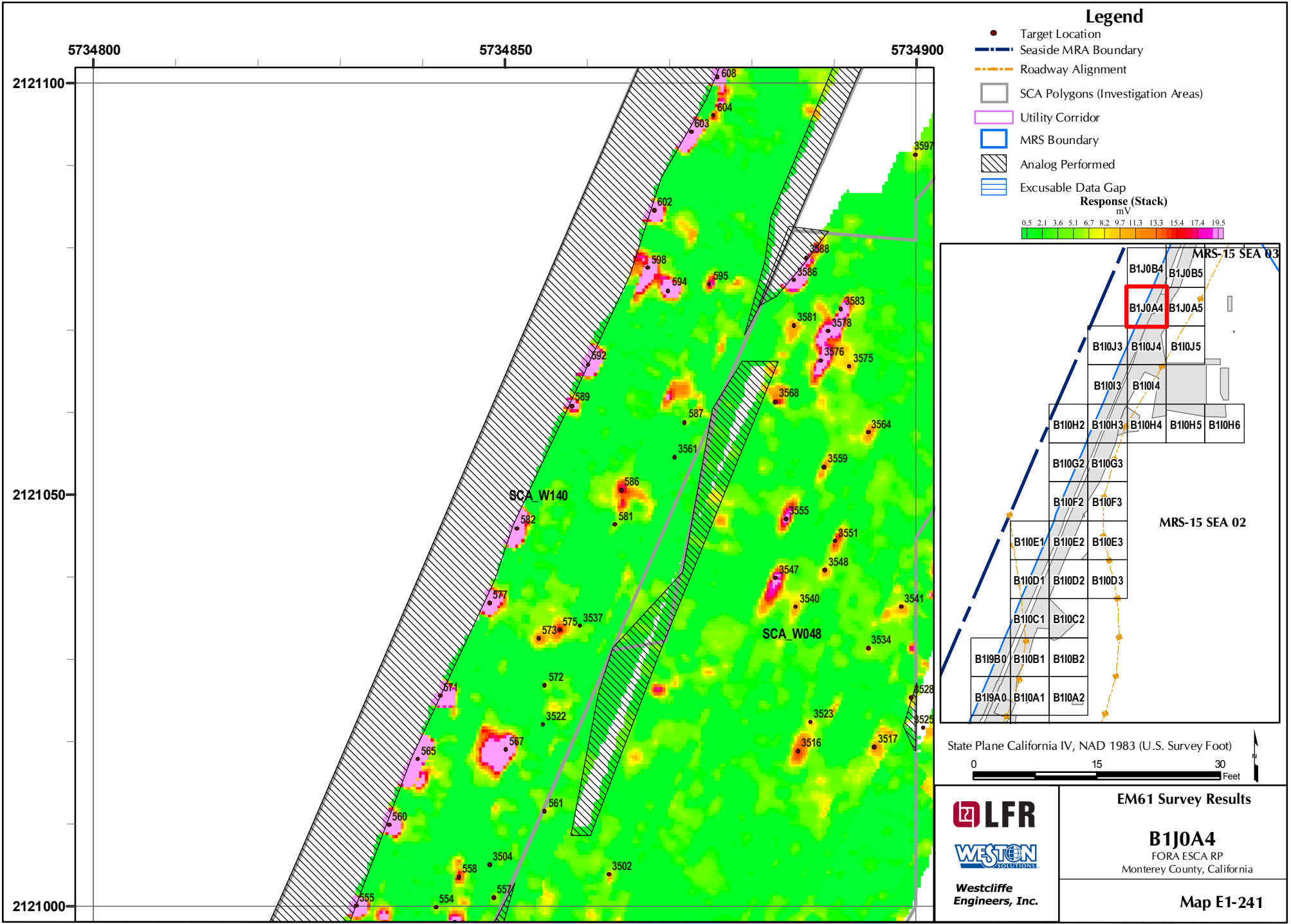
Map E1-239



EM61 Survey Results

B119B0
FORA ESCA RP
Monterey County, California

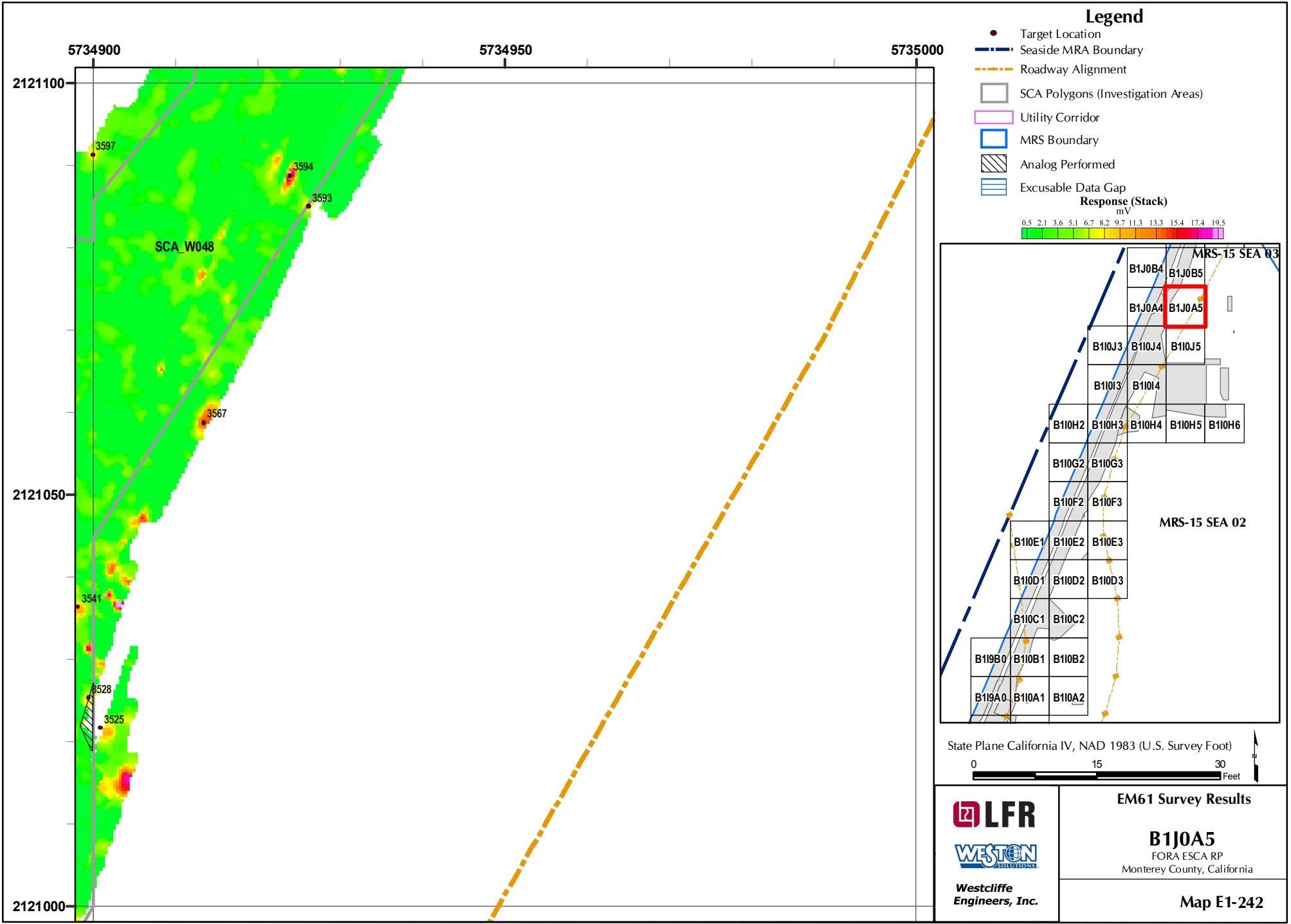
Map E1-240



EM61 Survey Results

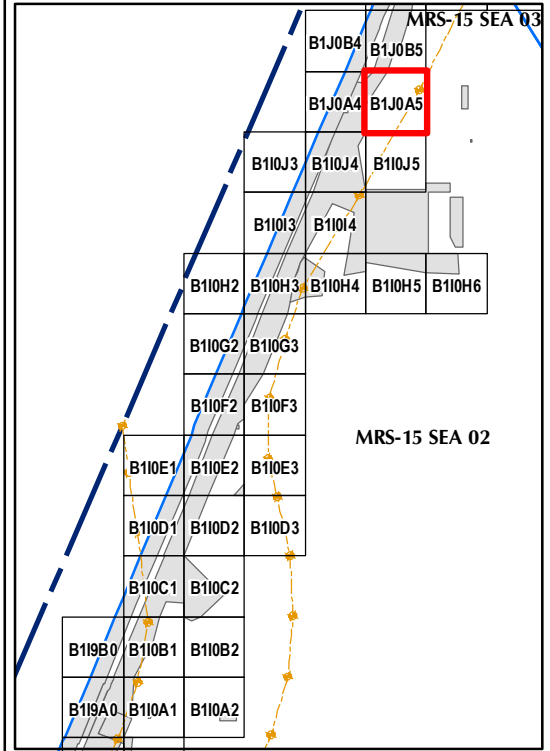
B1J0A4
FORA ESCA RP
Monterey County, California

Map E1-241



Legend

- Target Location
 - Seaside MRA Boundary
 - - - Roadway Alignment
 - SCA Polygons (Investigation Areas)
 - Utility Corridor
 - MRS Boundary
 - ▨ Analog Performed
 - ▨ Excusable Data Gap
- Response (Stack)**
mV
- 0.5 2.1 3.6 5.1 6.7 8.2 9.7 11.3 13.3 15.4 17.4 19.5



State Plane California IV, NAD 1983 (U.S. Survey Foot)

0 15 30 Feet

LFR

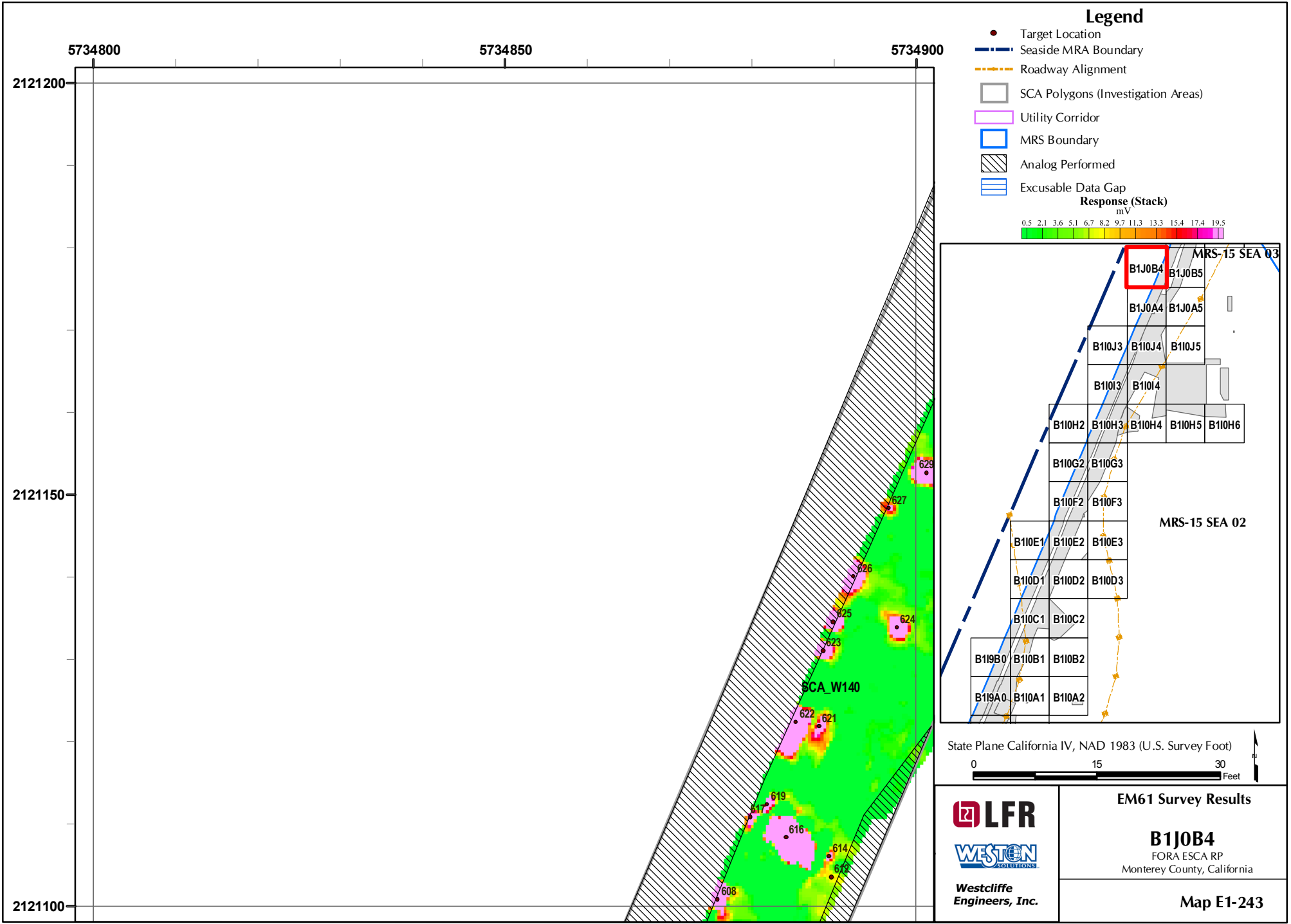
WESTON
SOLUTIONS

Westcliffe
Engineers, Inc.

EM61 Survey Results

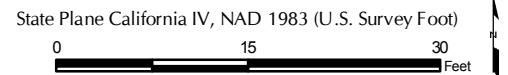
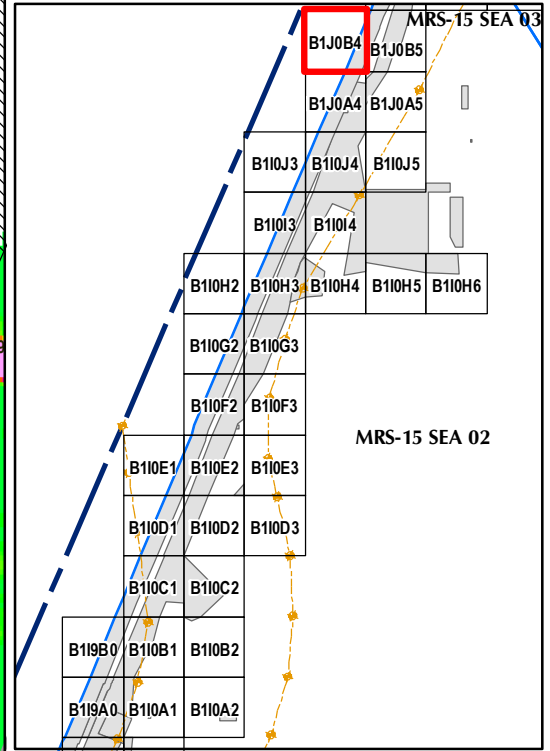
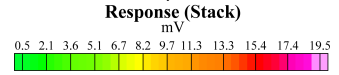
B110A5
FORA ESCA RP
Monterey County, California

Map E1-242



Legend

- Target Location
- Seaside MRA Boundary
- Roadway Alignment
- SCA Polygons (Investigation Areas)
- Utility Corridor
- MRS Boundary
- ▨ Analog Performed
- ▨ Excusable Data Gap

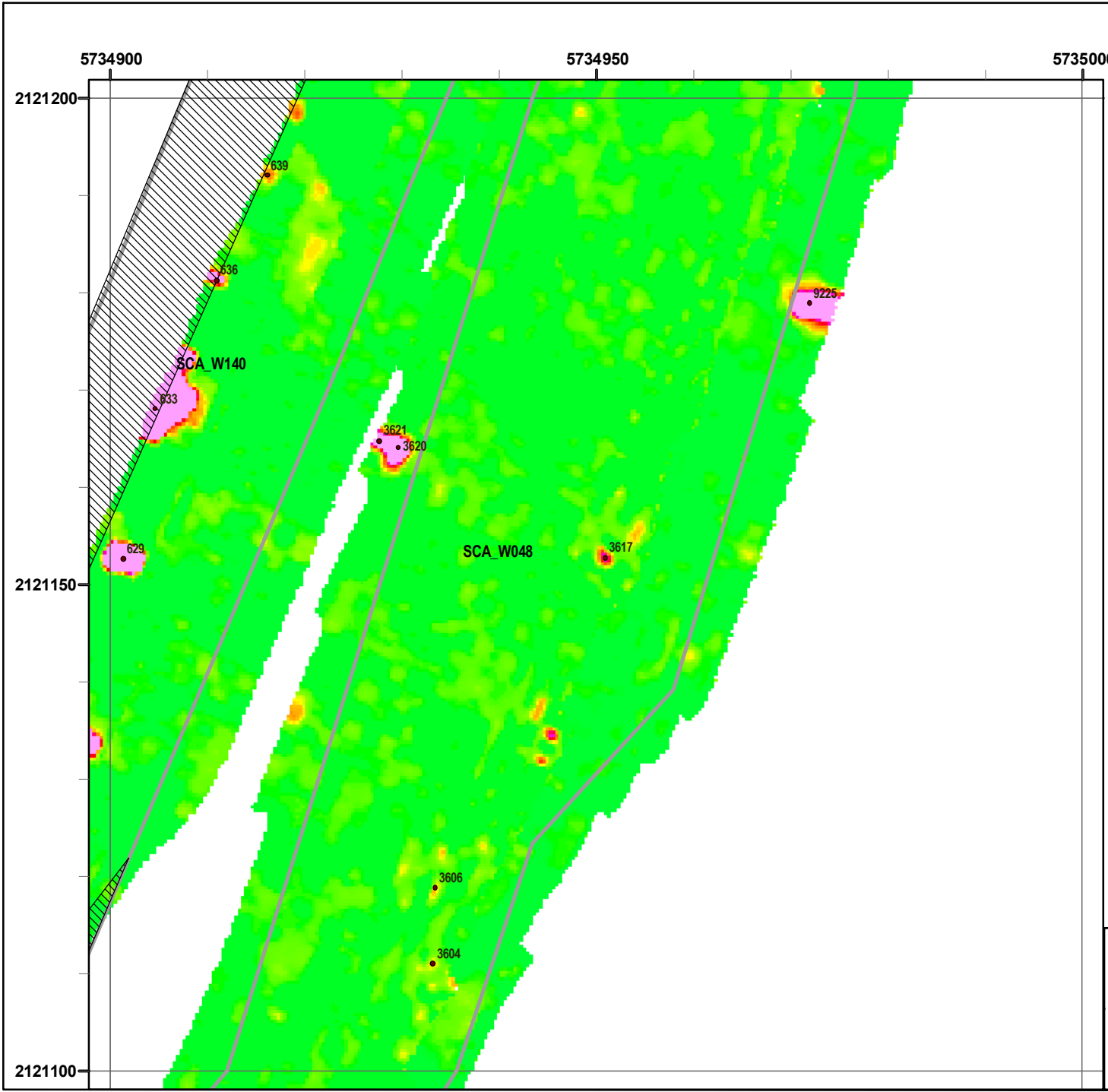


LFR
WESTON
SOLUTIONS
Westcliffe
Engineers, Inc.

EM61 Survey Results

B1JOB4
FORA ESCA RP
Monterey County, California


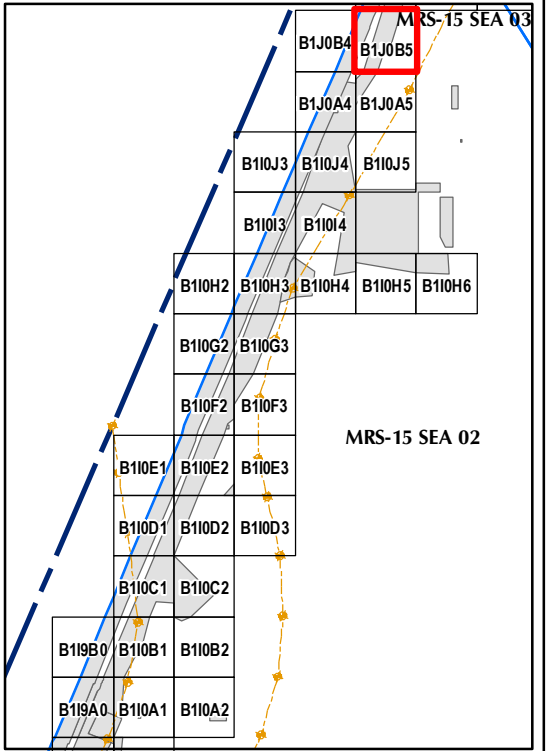
Map E1-243



Legend

- Target Location
- Seaside MRA Boundary
- - - Roadway Alignment
- SCA Polygons (Investigation Areas)
- Utility Corridor
- MRS Boundary
- ▨ Analog Performed
- ▨ Excusable Data Gap

Response (Stack)
mV



 Westcliffe Engineers, Inc.	EM61 Survey Results
	B110B5 FORA ESCA RP Monterey County, California
Map E1-244	