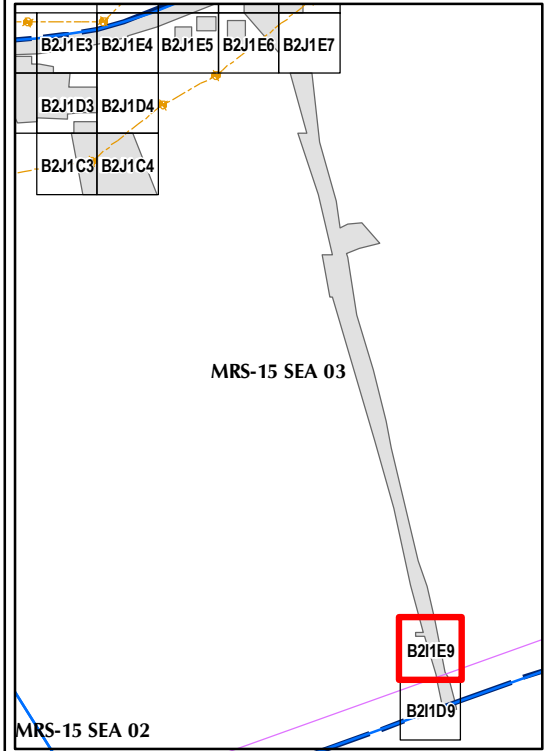
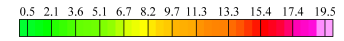


Legend


- Target Location
- Seaside MRA Boundary
- Roadway Alignment
- SCA Polygons (Investigation Areas)
- Utility Corridor
- MRS Boundary
- ▨ Analog Performed
- ▨ Excusable Data Gap

Response (Stack)

mV



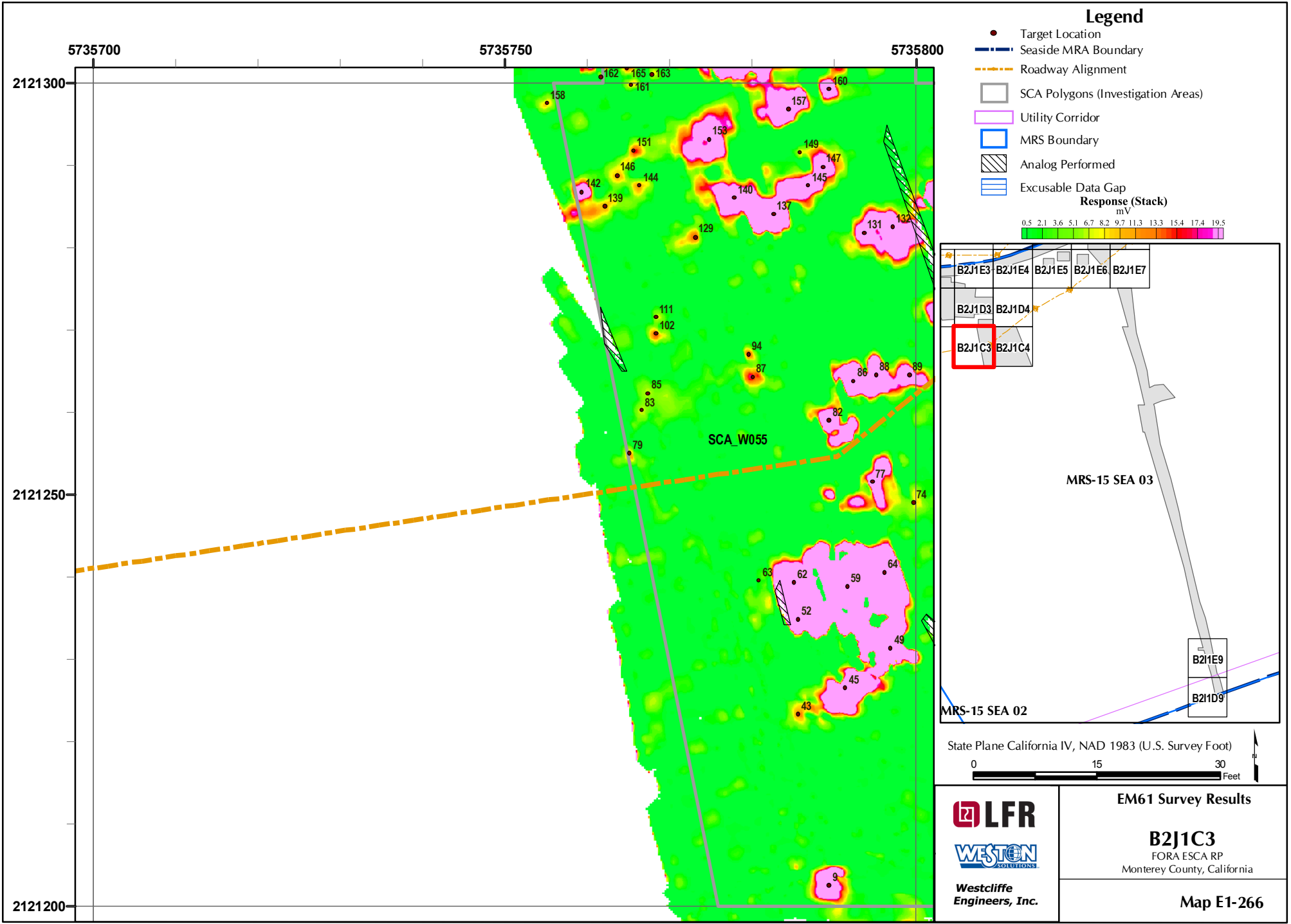
State Plane California IV, NAD 1983 (U.S. Survey Foot)

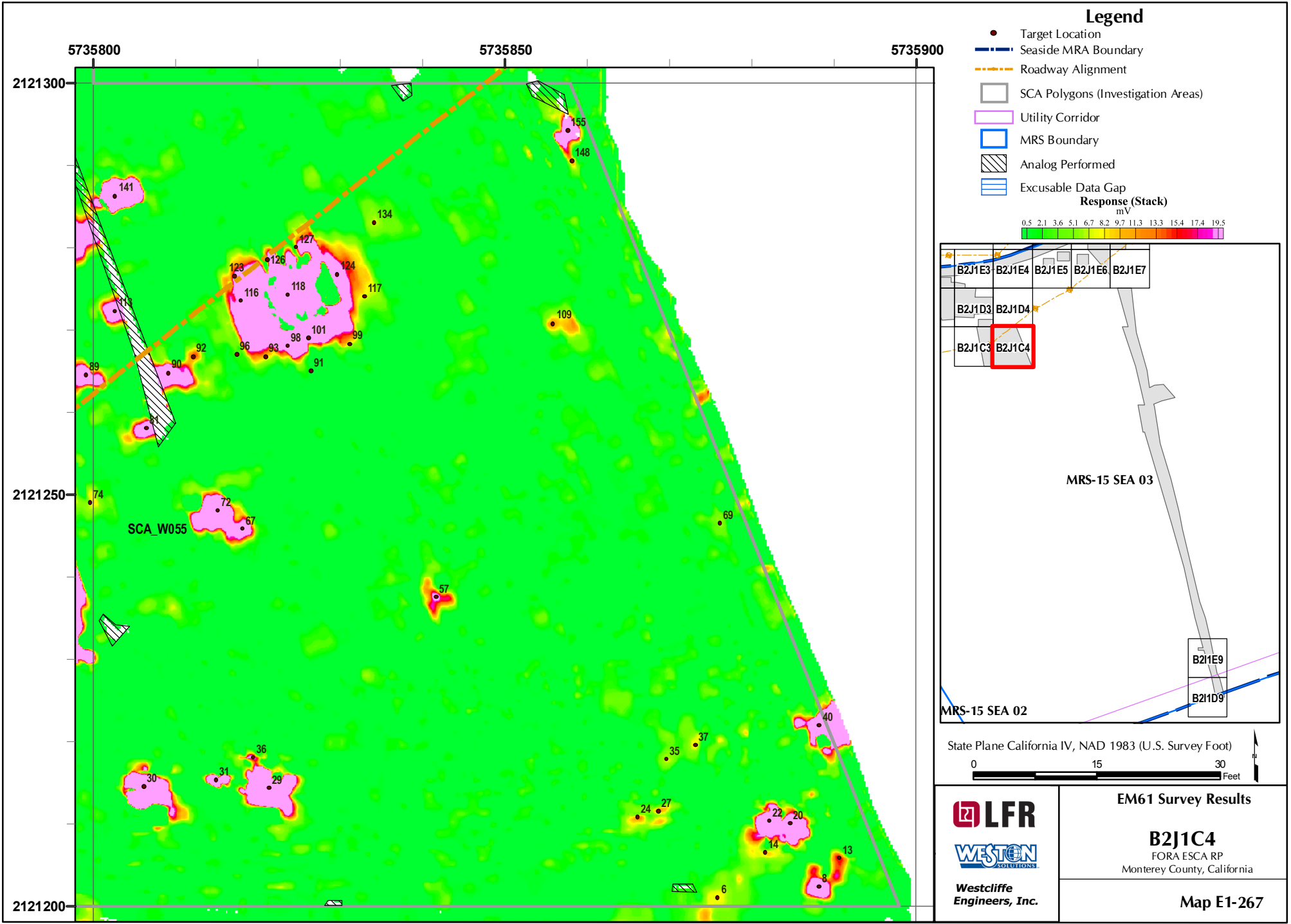


LFR
WESTON
 SOLUTIONS
 Westcliffe
 Engineers, Inc.

EM61 Survey Results
B2J1E9
 FORA ESCA RP
 Monterey County, California

Map E1-265

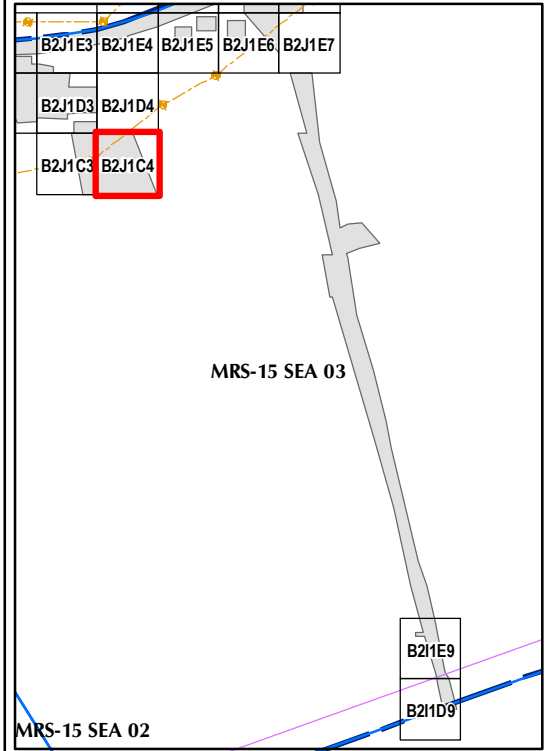
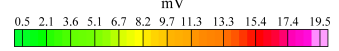




Legend

- Target Location
- Seaside MRA Boundary
- Roadway Alignment
- SCA Polygons (Investigation Areas)
- Utility Corridor
- MRS Boundary
- ▨ Analog Performed
- ▨ Excusable Data Gap

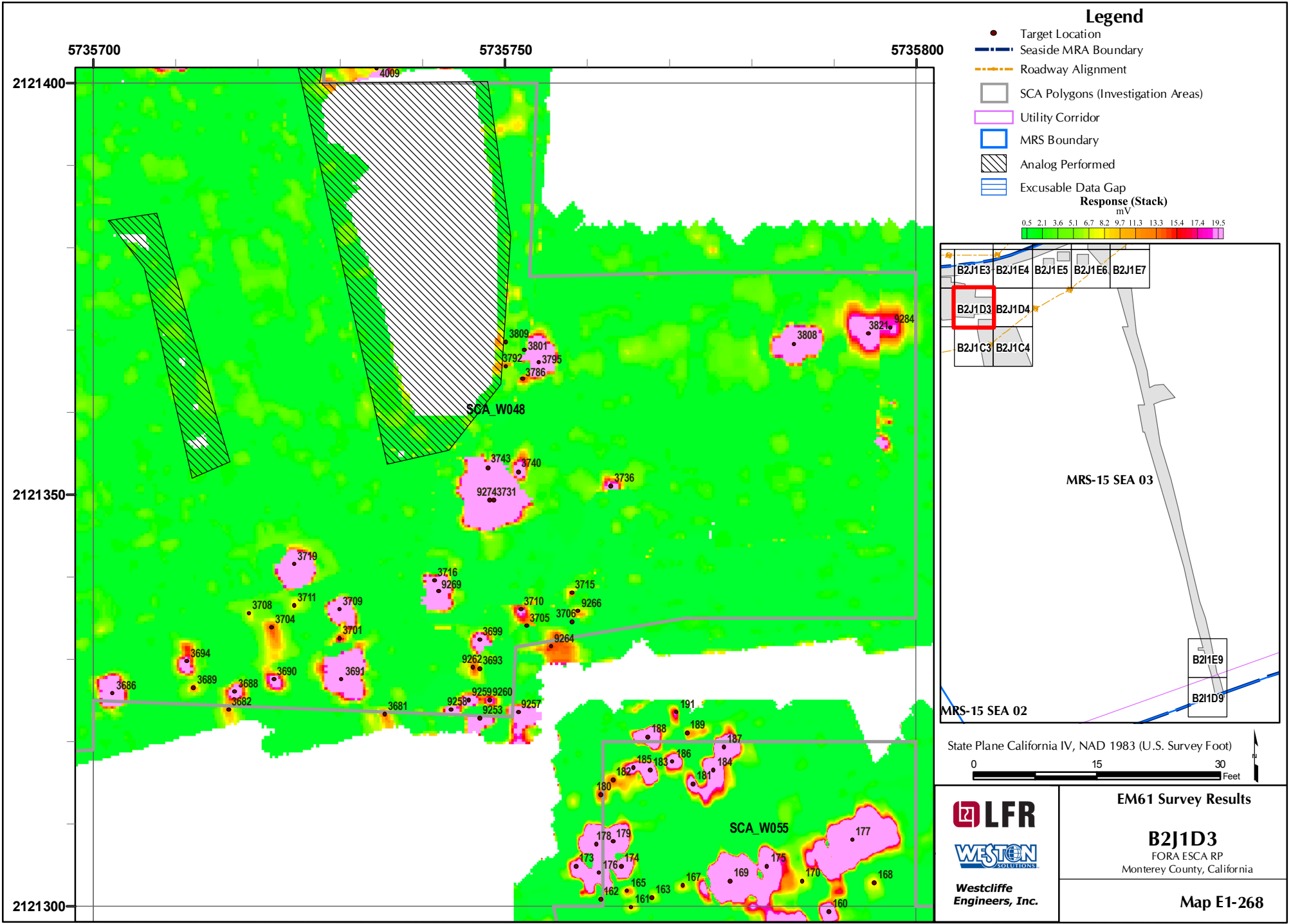
Response (Stack)

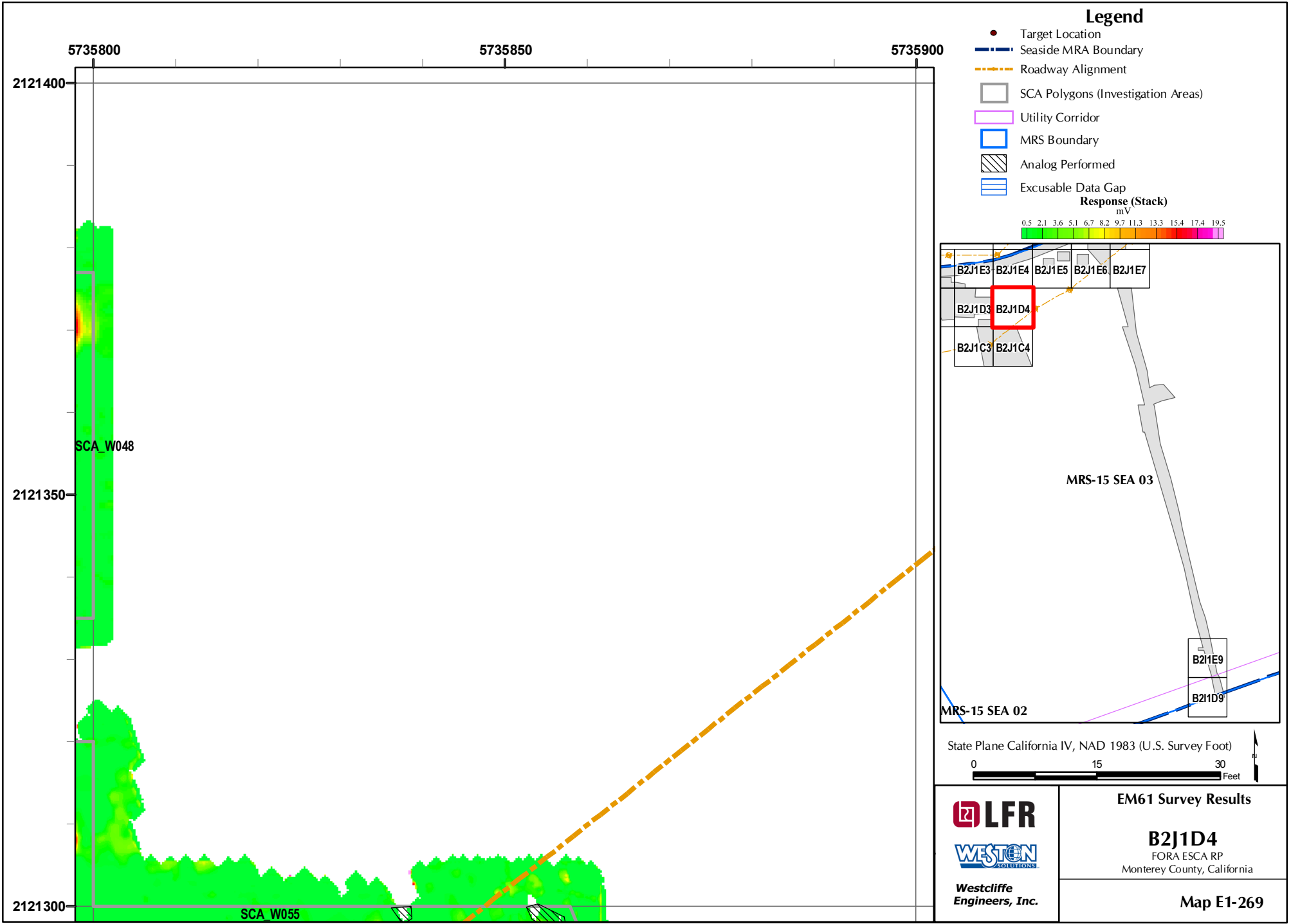


State Plane California IV, NAD 1983 (U.S. Survey Foot)

LFR
WESTON
 SOLUTIONS
 Westcliffe
 Engineers, Inc.

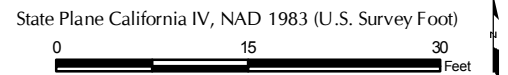
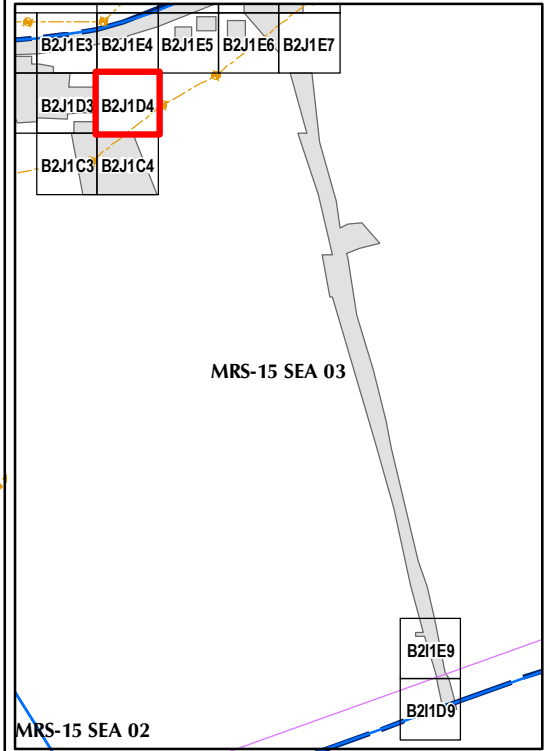
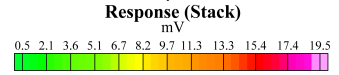
EM61 Survey Results
B2J1C4
 FORA ESCA RP
 Monterey County, California
Map E1-267





Legend

- Target Location
- Seaside MRA Boundary
- - - Roadway Alignment
- SCA Polygons (Investigation Areas)
- Utility Corridor
- MRS Boundary
- ▨ Analog Performed
- ▨ Excusable Data Gap

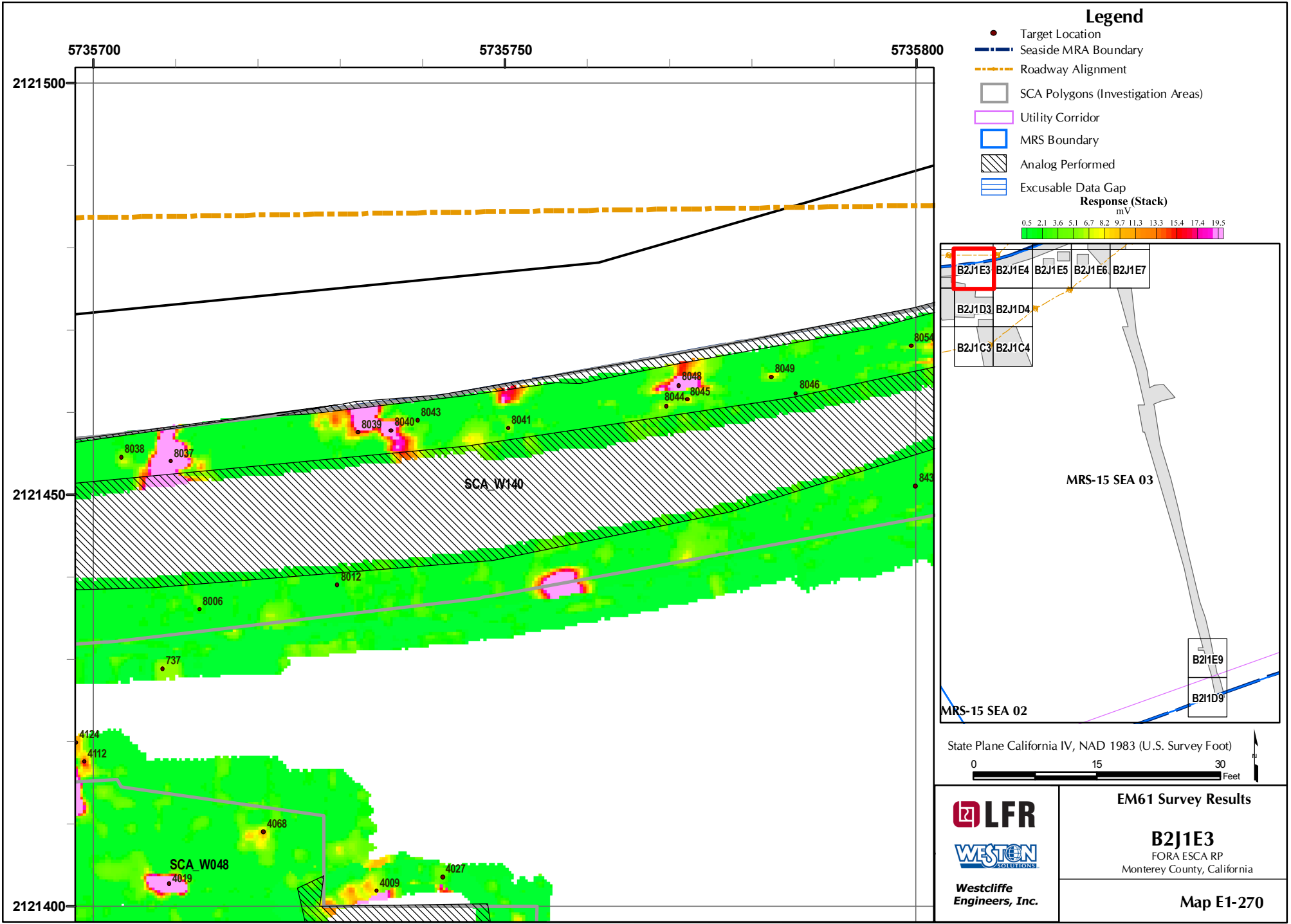


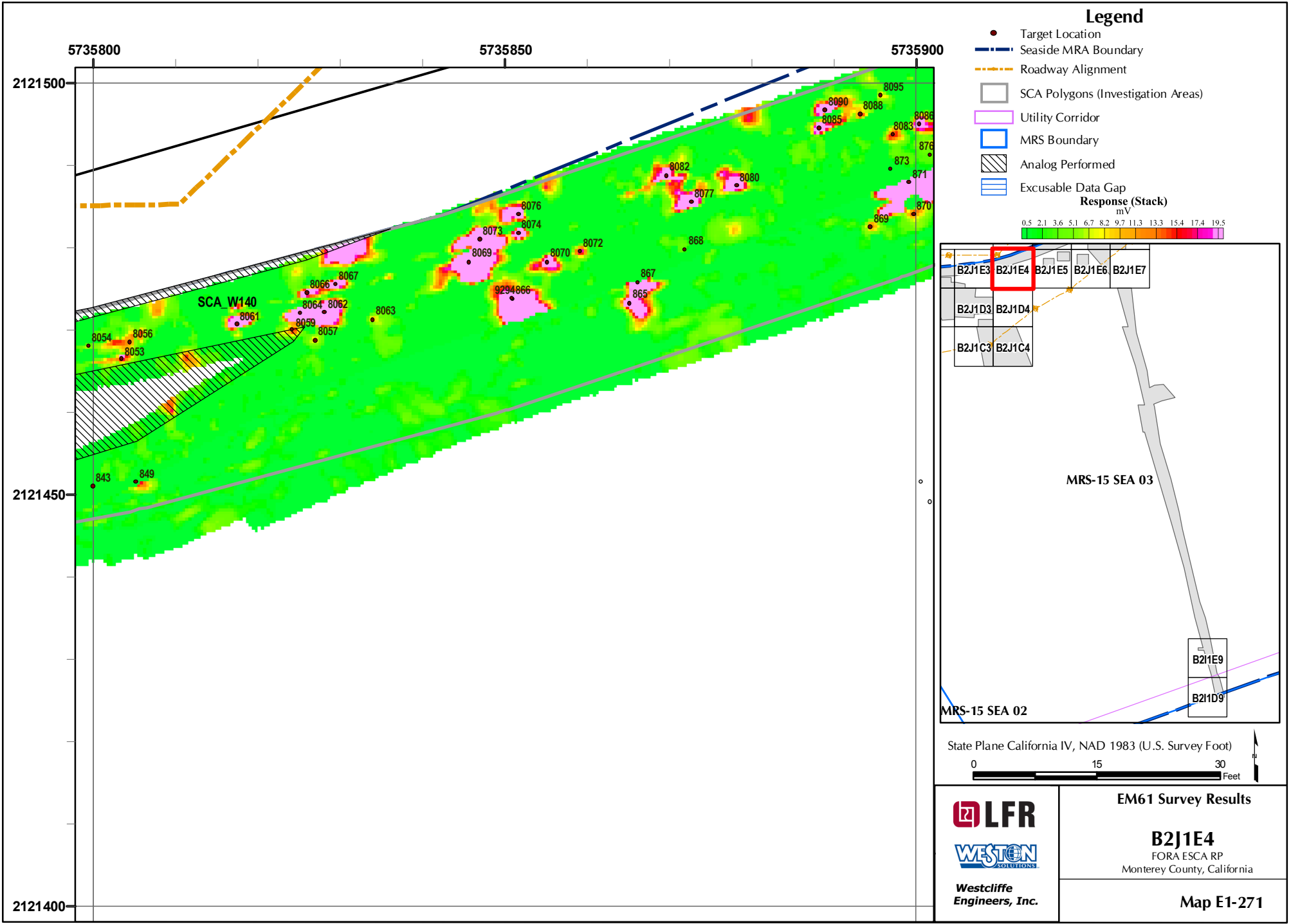
LFR
WESTON
SOLUTIONS
Westcliffe
Engineers, Inc.

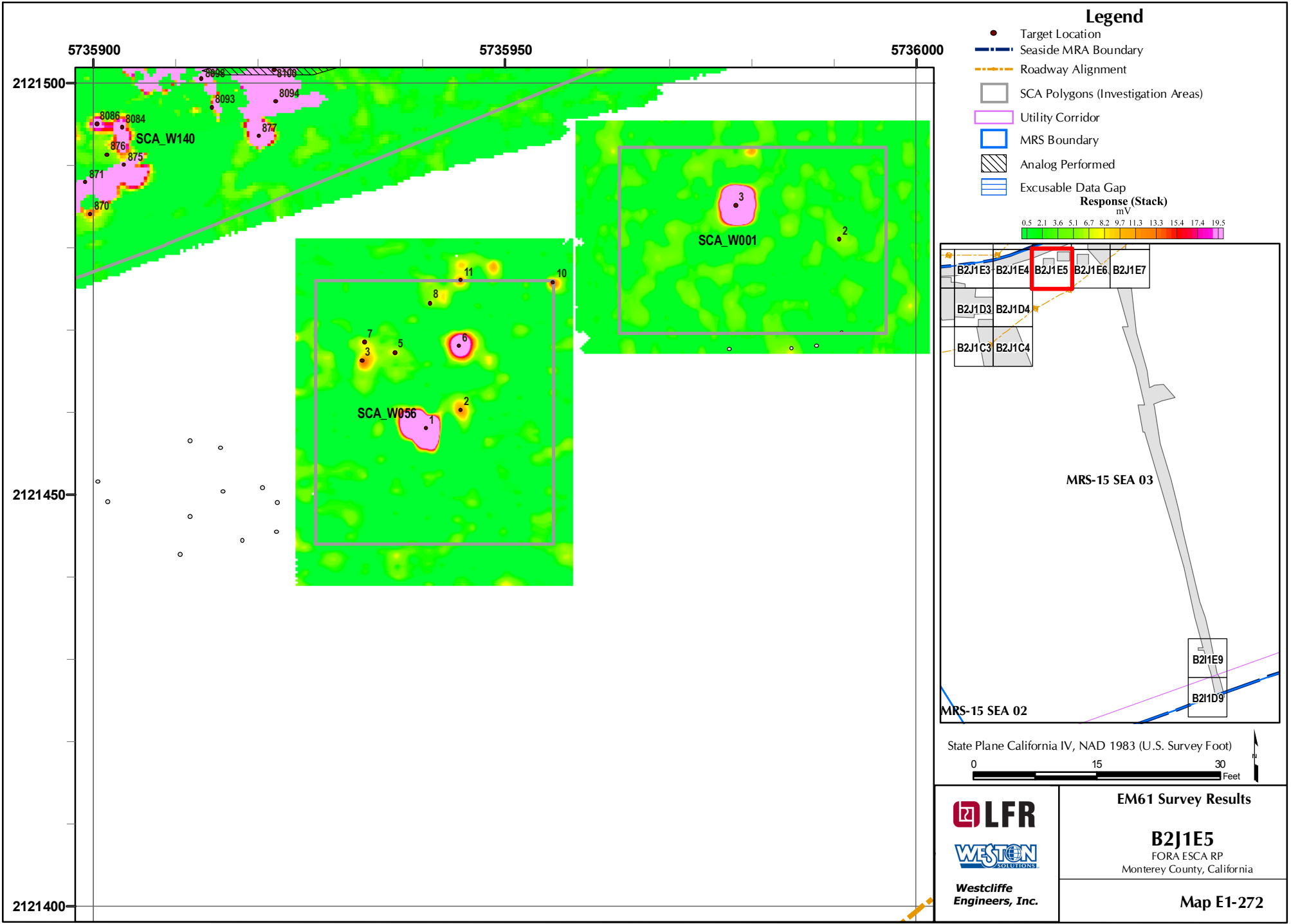
EM61 Survey Results

B2J1D4
FORA ESCA RP
Monterey County, California

Map E1-269

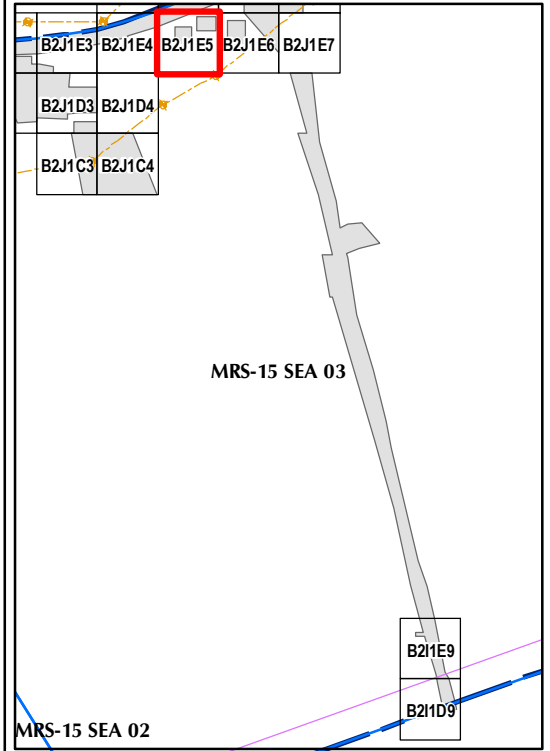






Legend

- Target Location
 - Seaside MRA Boundary
 - Roadway Alignment
 - SCA Polygons (Investigation Areas)
 - Utility Corridor
 - MRS Boundary
 - ▨ Analog Performed
 - ▨ Excusable Data Gap
- Response (Stack)**
mV
- 0.5 2.1 3.6 5.1 6.7 8.2 9.7 11.3 13.3 15.4 17.4 19.5



State Plane California IV, NAD 1983 (U.S. Survey Foot)

0 15 30 Feet

LFR

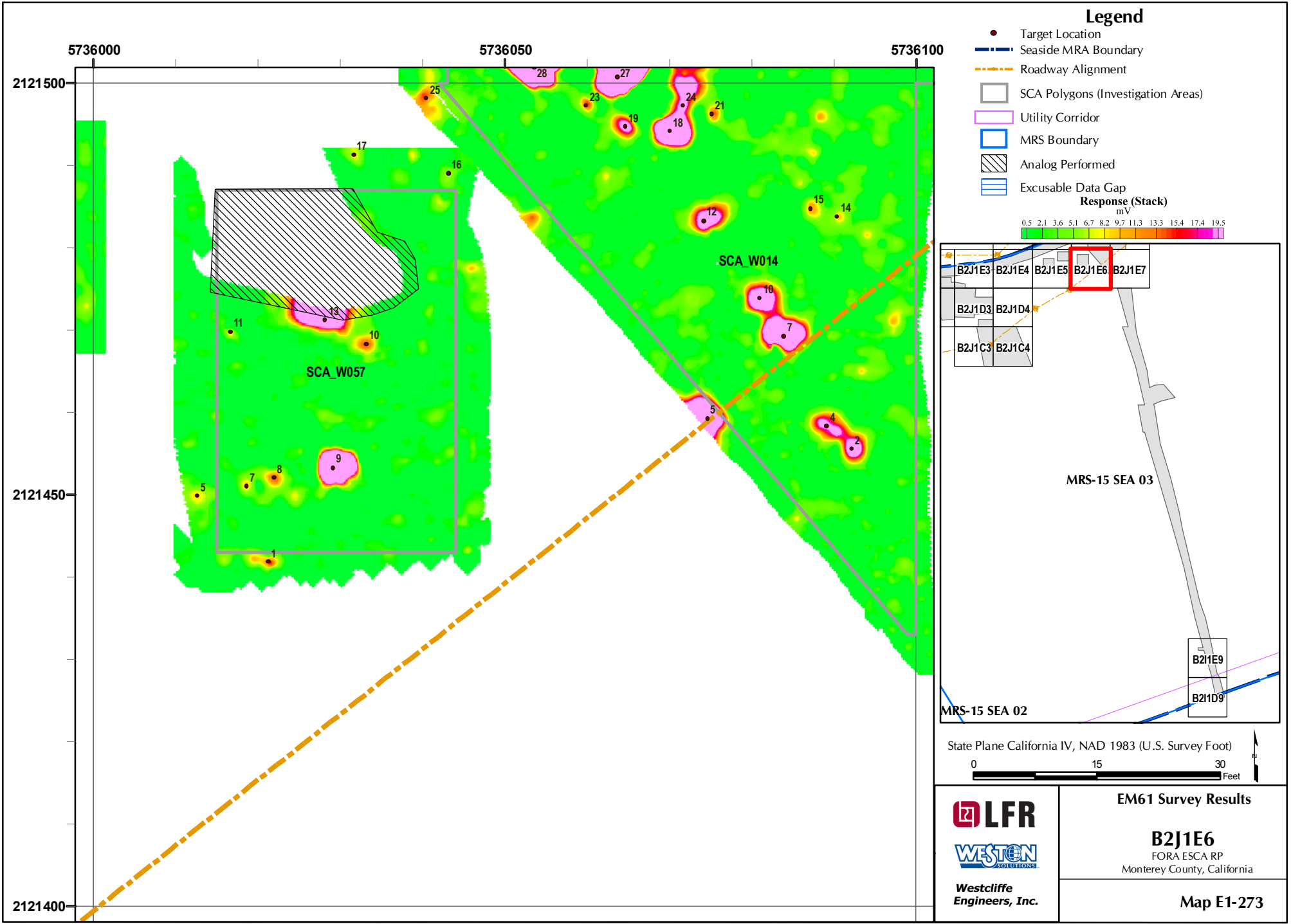
WESTON
SOLUTIONS

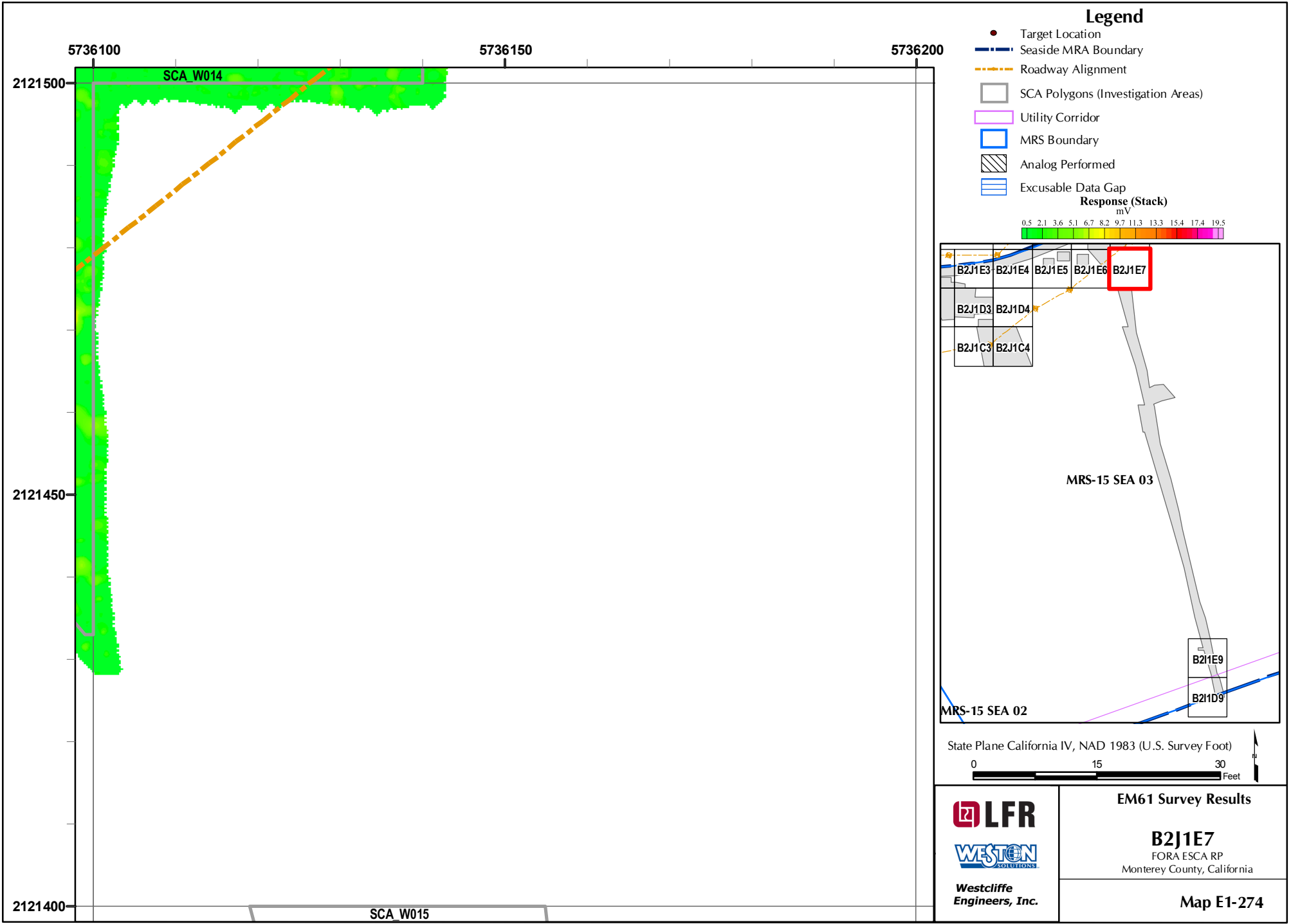
Westcliffe
Engineers, Inc.

EM61 Survey Results

B2J1E5
FORA ESCA RP
Monterey County, California


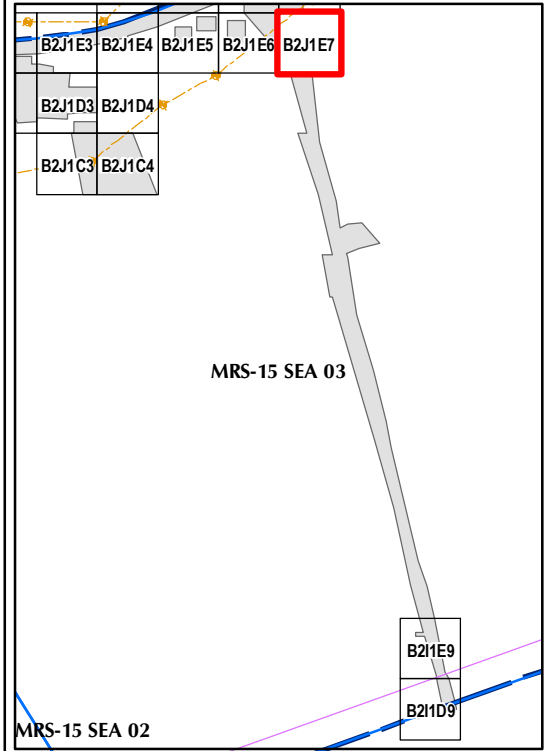
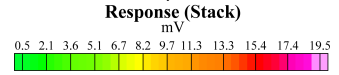
Map E1-272





Legend

- Target Location
- Seaside MRA Boundary
- - - Roadway Alignment
- SCA Polygons (Investigation Areas)
- Utility Corridor
- MRS Boundary
- ▨ Analog Performed
- ▨ Excusable Data Gap



LFR
WESTON
SOLUTIONS
Westcliffe Engineers, Inc.

EM61 Survey Results
B2J1E7
FORA ESCA RP
Monterey County, California
Map E1-274