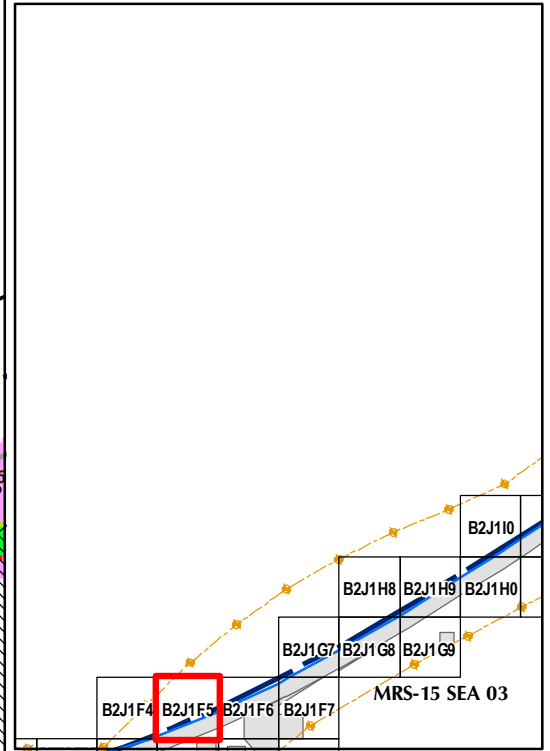


**Legend**

- Target Location
  - Seaside MRA Boundary
  - - - Roadway Alignment
  - SCA Polygons (Investigation Areas)
  - Utility Corridor
  - MRS Boundary
  - ▨ Analog Performed
  - ▨ Excusable Data Gap
- Response (Stack)**  
mV
- 0.5 2.1 3.6 5.1 6.7 8.2 9.7 11.3 13.3 15.4 17.4 19.5



State Plane California IV, NAD 1983 (U.S. Survey Foot)

0 15 30 Feet

**LFR**

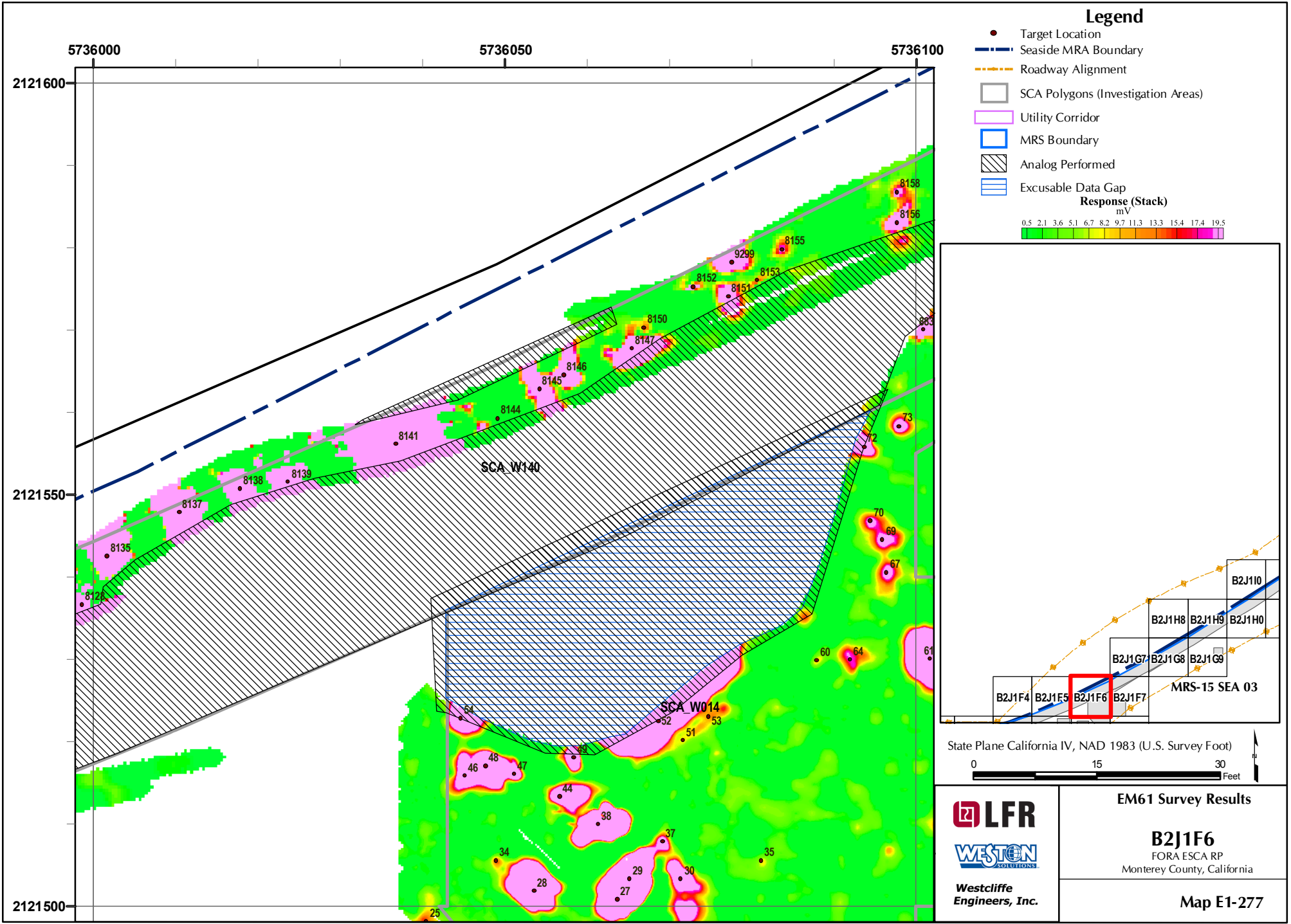
**WESTON**  
SOLUTIONS

Westcliffe  
Engineers, Inc.

**EM61 Survey Results**


**B2J1F5**  
FORA ESCA RP  
Monterey County, California

**Map E1-276**



**Legend**

- Target Location
  - Seaside MRA Boundary
  - Roadway Alignment
  - SCA Polygons (Investigation Areas)
  - Utility Corridor
  - MRS Boundary
  - ▨ Analog Performed
  - ▨ Excusable Data Gap
- Response (Stack)**  
mV
- 0.5 2.1 3.6 5.1 6.7 8.2 9.7 11.3 13.3 15.4 17.4 19.5



State Plane California IV, NAD 1983 (U.S. Survey Foot)

0 15 30 Feet

**LFR**

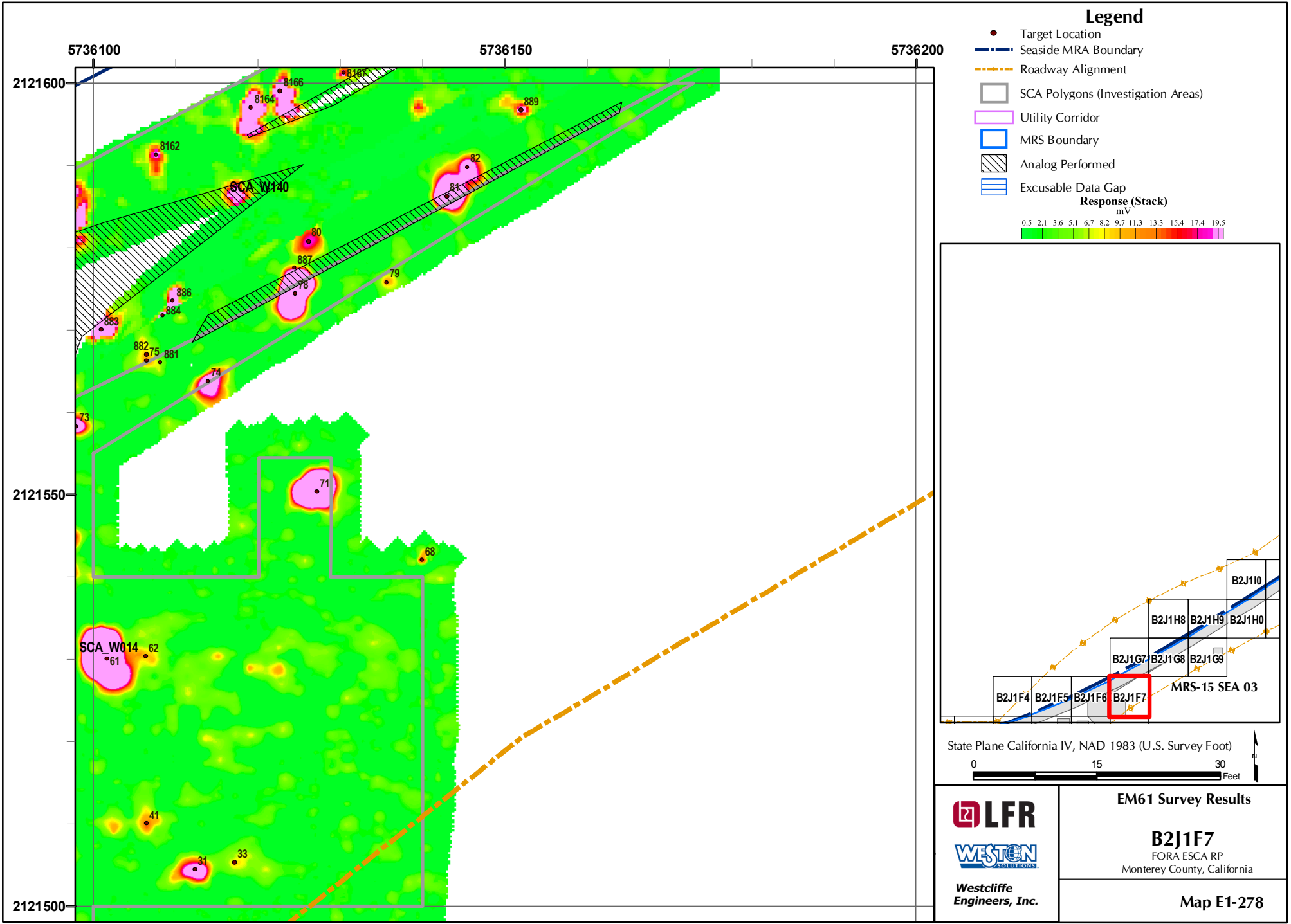
**WESTON**  
SOLUTIONS

Westcliffe  
Engineers, Inc.

**EM61 Survey Results**


**B2J1F6**  
FORA ESCA RP  
Monterey County, California

**Map E1-277**



**Legend**

- Target Location
  - Seaside MRA Boundary
  - - - Roadway Alignment
  - SCA Polygons (Investigation Areas)
  - Utility Corridor
  - MRS Boundary
  - ▨ Analog Performed
  - ▨ Excusable Data Gap
- Response (Stack)**  
mV
- 0.5 2.1 3.6 5.1 6.7 8.2 9.7 11.3 13.3 15.4 17.4 19.5



State Plane California IV, NAD 1983 (U.S. Survey Foot)

0 15 30 Feet

**LFR**


**WESTON**  
SOLUTIONS

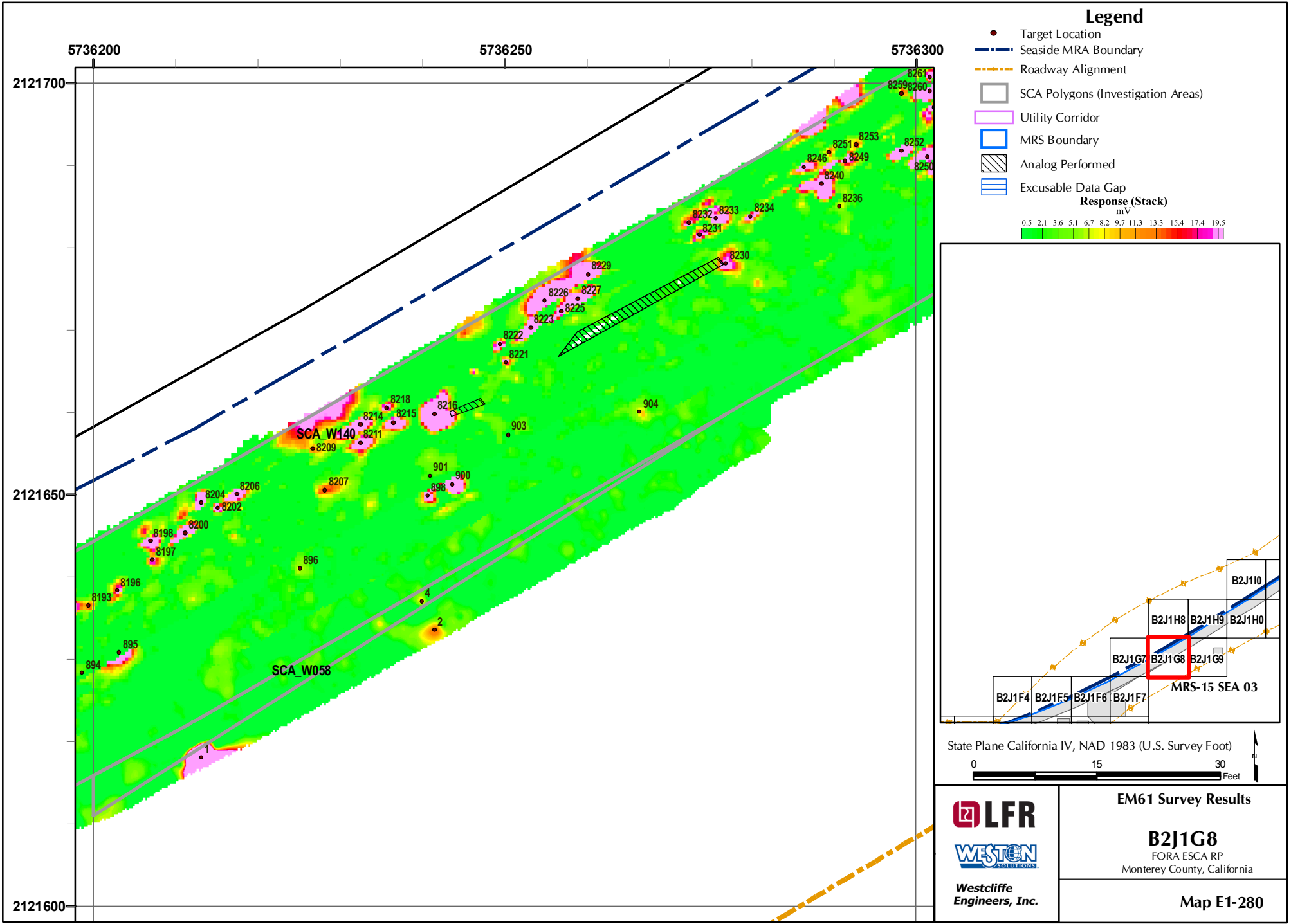
Westcliffe  
Engineers, Inc.

**EM61 Survey Results**

**B2J1F7**  
FORA ESCA RP  
Monterey County, California

**Map E1-278**



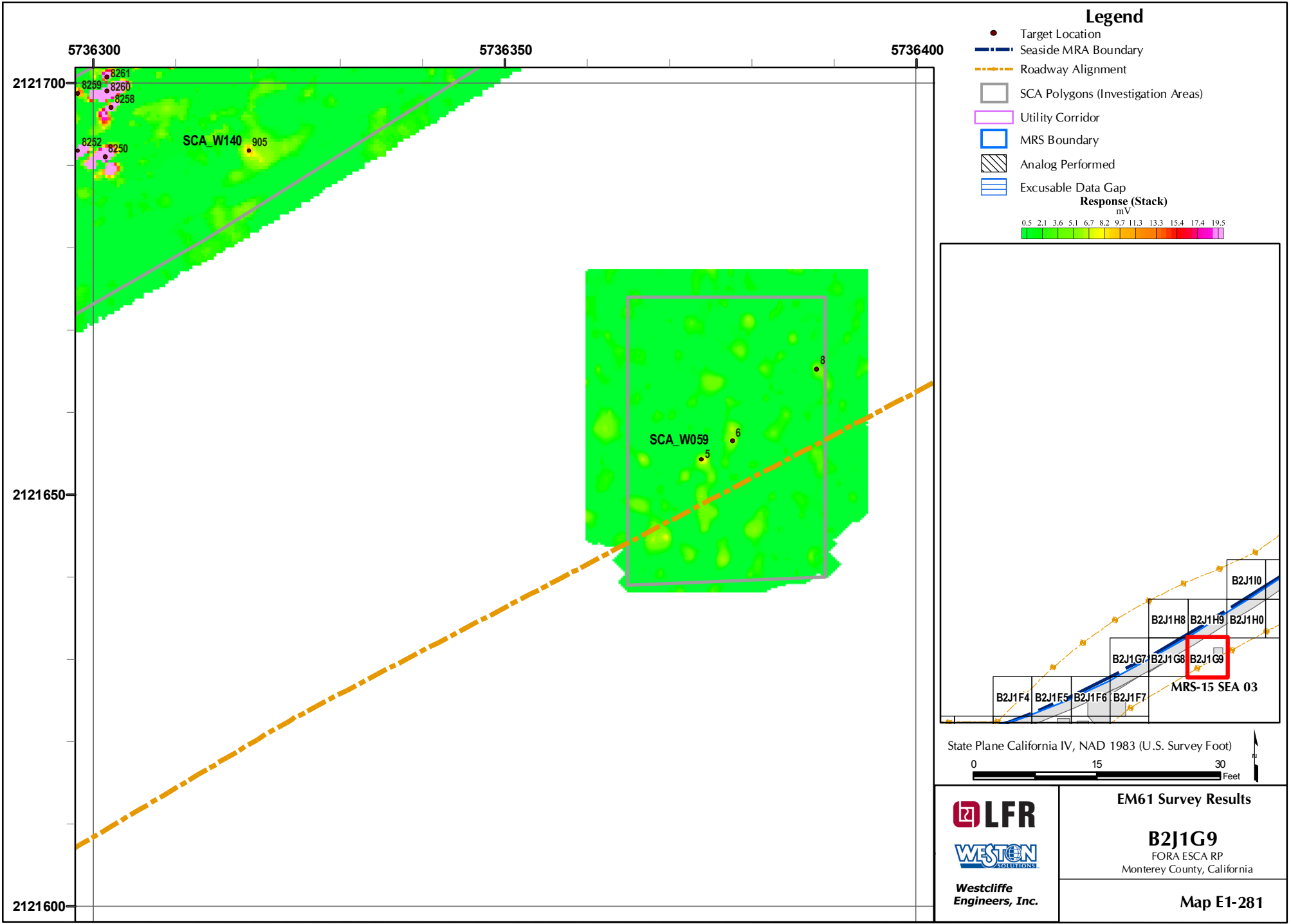


**LFR**  
**WESTON**  
 SOLUTIONS  
 Westcliffe  
 Engineers, Inc.

**EM61 Survey Results**

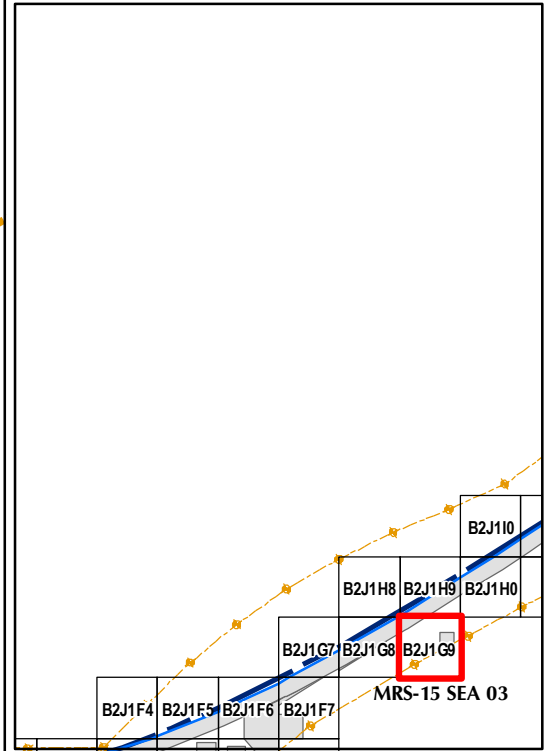
**B2J1G8**  
 FORA ESCA RP  
 Monterey County, California

**Map E1-280**



**Legend**

- Target Location
  - Seaside MRA Boundary
  - - - Roadway Alignment
  - SCA Polygons (Investigation Areas)
  - Utility Corridor
  - MRS Boundary
  - ▨ Analog Performed
  - ▨ Excusable Data Gap
- Response (Stack)**  
mV
- 0.5 2.1 3.6 5.1 6.7 8.2 9.7 11.3 13.3 15.4 17.4 19.5



State Plane California IV, NAD 1983 (U.S. Survey Foot)

0 15 30 Feet

**LFR**

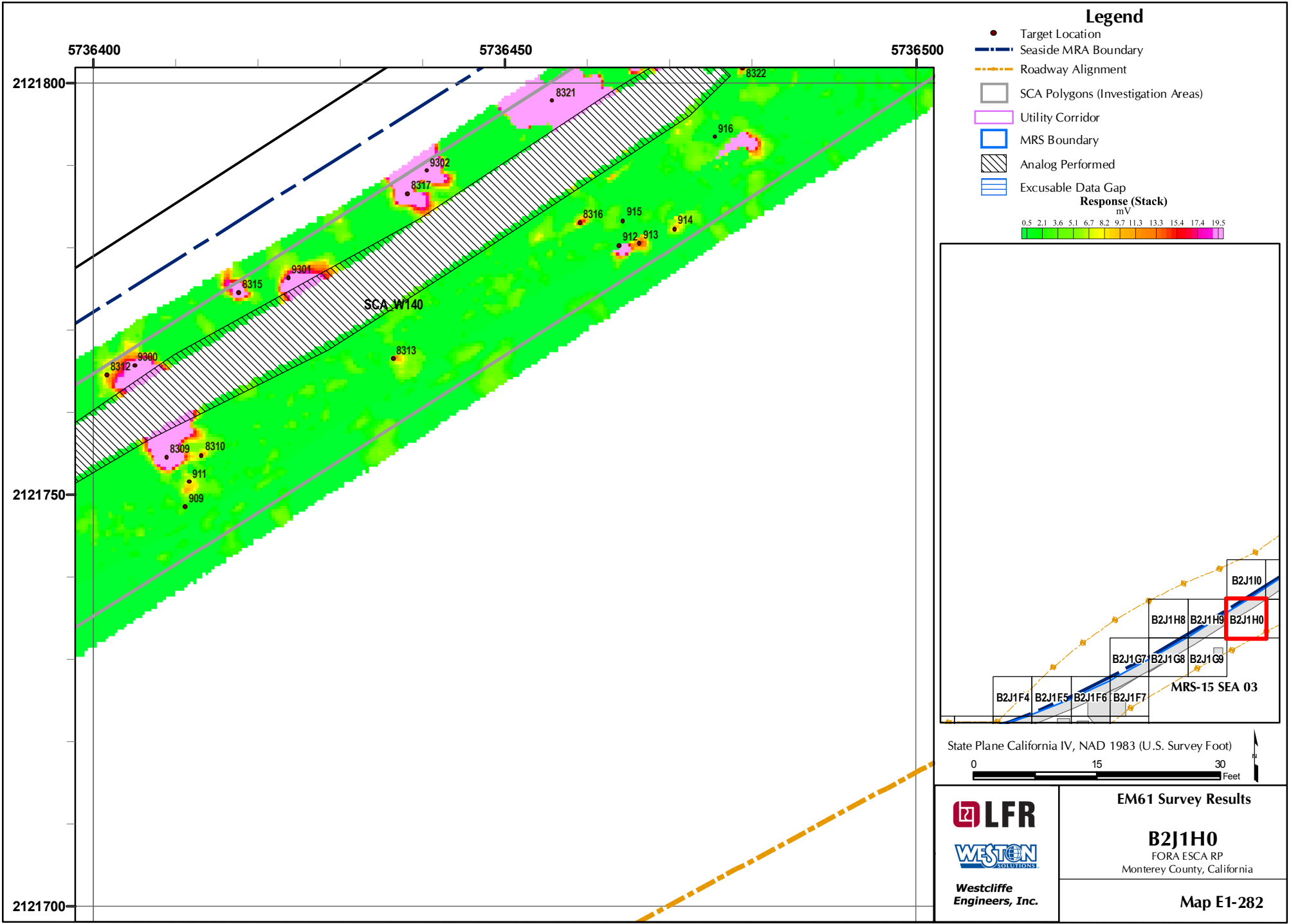
**WESTON**  
SOLUTIONS

Westcliffe  
Engineers, Inc.

**EM61 Survey Results**

**B2J1G9**  
FORA ESCA RP  
Monterey County, California

**Map E1-281**

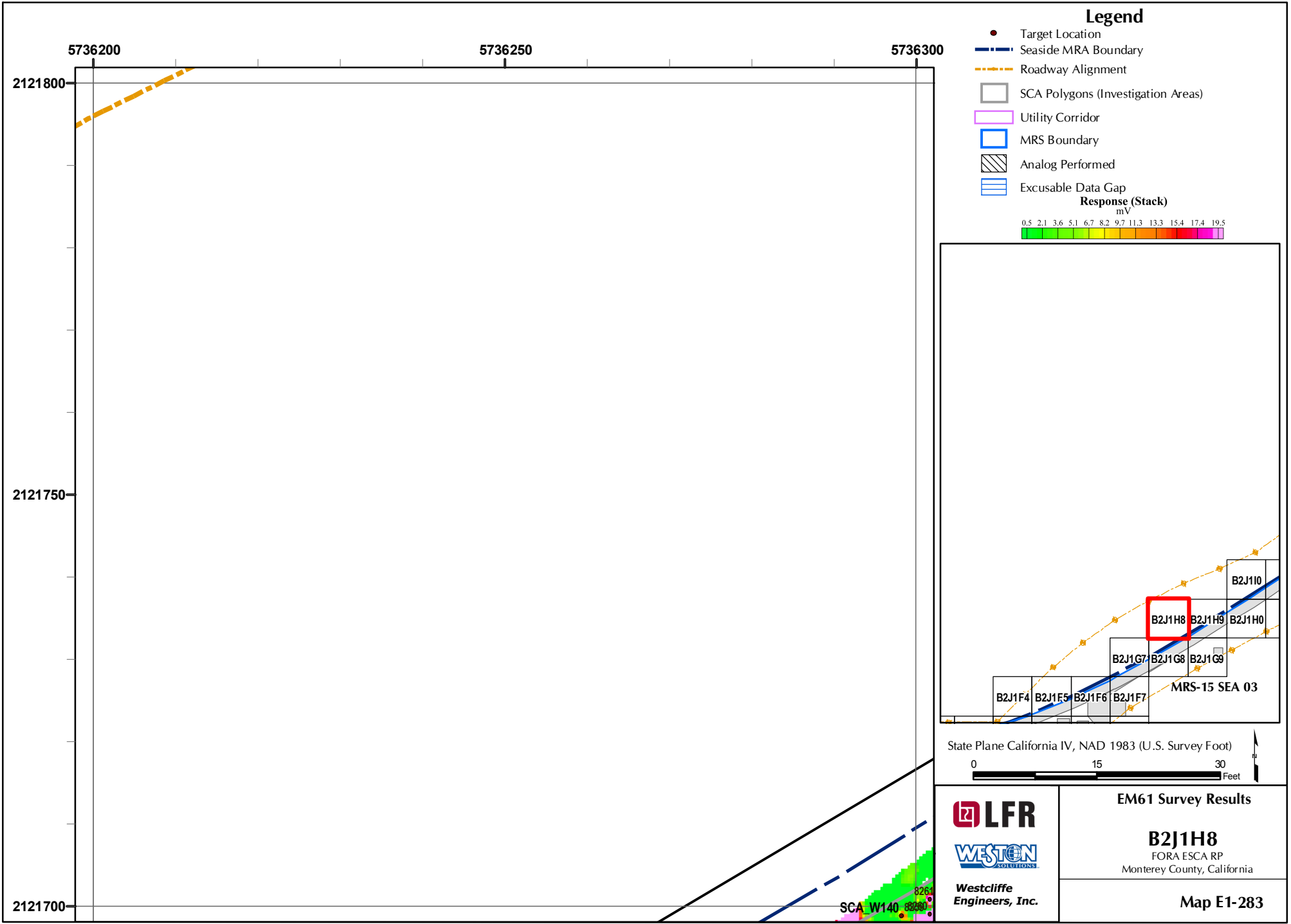


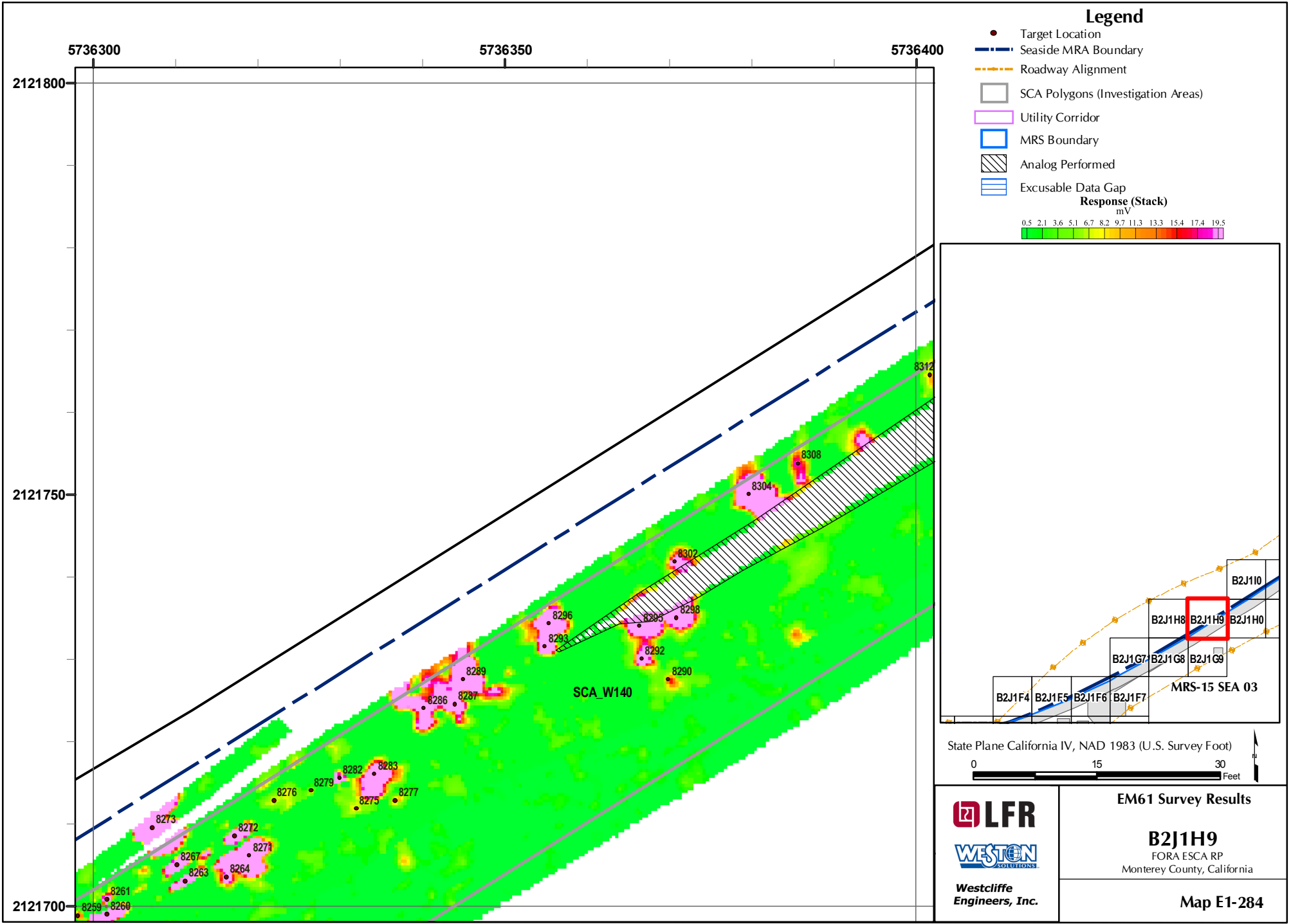
**EM61 Survey Results**

**B2J1H0**  
FORA ESCA RP  
Monterey County, California

**Map E1-282**

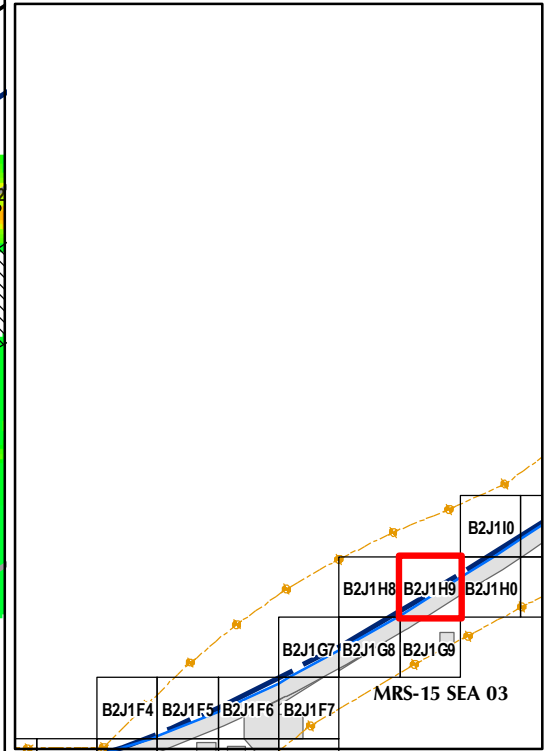






**Legend**

- Target Location
  - Seaside MRA Boundary
  - - - Roadway Alignment
  - SCA Polygons (Investigation Areas)
  - Utility Corridor
  - MRS Boundary
  - ▨ Analog Performed
  - ▨ Excusable Data Gap
- Response (Stack)**  
mV
- 0.5 2.1 3.6 5.1 6.7 8.2 9.7 11.3 13.3 15.4 17.4 19.5



State Plane California IV, NAD 1983 (U.S. Survey Foot)

0 15 30 Feet

**LFR**


**WESTON**  
SOLUTIONS

Westcliffe  
Engineers, Inc.

**EM61 Survey Results**

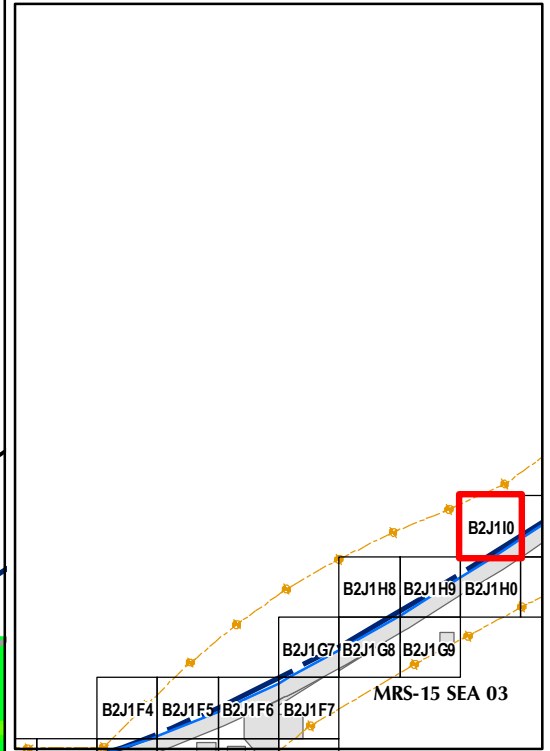
**B2J1H9**  
FORA ESCA RP  
Monterey County, California

**Map E1-284**



**Legend**

- Target Location
  - Seaside MRA Boundary
  - - - Roadway Alignment
  - SCA Polygons (Investigation Areas)
  - Utility Corridor
  - MRS Boundary
  - ▨ Analog Performed
  - ▨ Excusable Data Gap
- Response (Stack)**  
mV
- 0.5 2.1 3.6 5.1 6.7 8.2 9.7 11.3 13.3 15.4 17.4 19.5



State Plane California IV, NAD 1983 (U.S. Survey Foot)

0 15 30 Feet

**LFR**

**WESTON**  
SOLUTIONS

Westcliffe  
Engineers, Inc.

**EM61 Survey Results**

**B2J110**  
FORA ESCA RP  
Monterey County, California

**Map E1-285**